



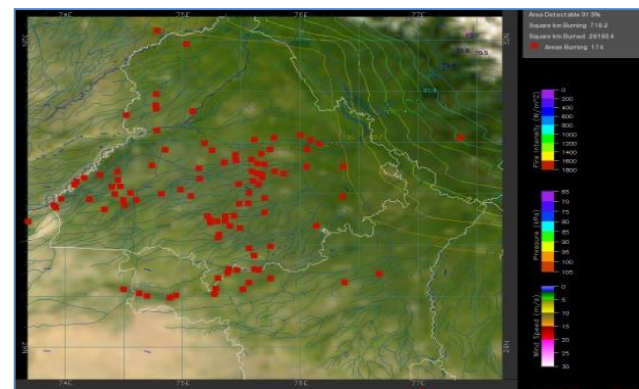

**Bulletin
No. 23**

**Events Date:
23-Apr-2026**

**Issued on:
23-Apr-2026**



MONITORING WHEAT RESIDUE BURNING IN INDIA USING SATELLITE REMOTE SENSING DURING 2026



Prepared by:

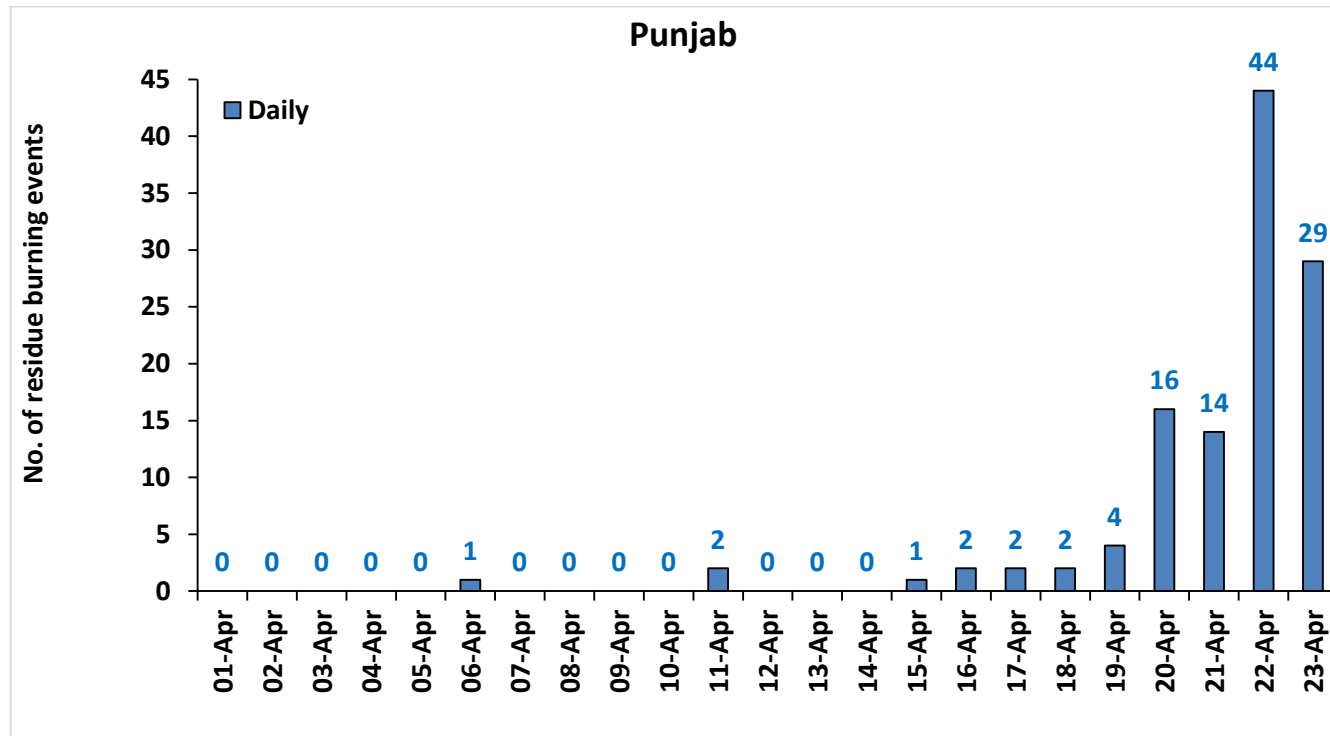
**Consortium for Research on Agroecosystem Monitoring and Modeling from Space (CREAMS) Laboratory,
Division of Agricultural Physics, ICAR – Indian Agricultural Research Institute, New Delhi – 110012**

<https://creams.iari.res.in/>

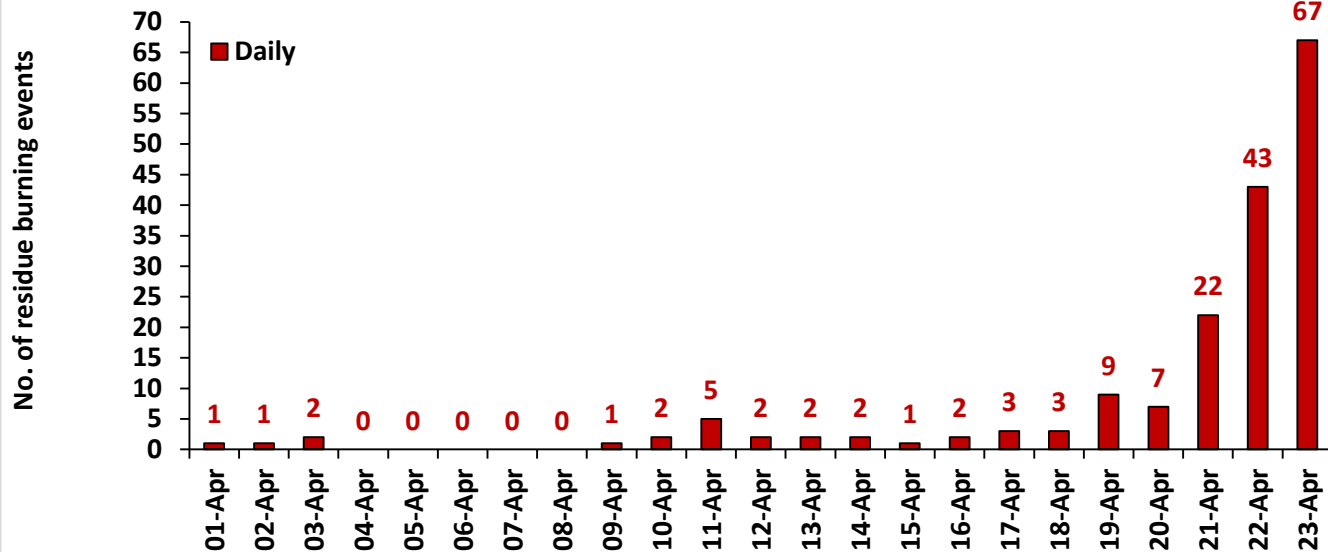
Highlights for 23-Apr-2026

- The active fire events due to wheat residue burning were monitored using satellite remote sensing, following the new "Standard Protocol for Estimation of Crop Residue Burning Fire Events using Satellite Data".
- Satellites detected **3419** residue burning events in the five study States on **23-Apr-2026**.
- The state wise events detected on **23-Apr-2026** were **29** in Punjab, **67** in Haryana, **02** in Delhi, **652** in Uttar Pradesh and **2669** in Madhya Pradesh.
- Total **36049** burning events were detected in the five states between **01-Apr-2026** and **23-Apr-2026**, which are distributed as **117, 175, 10604, 09** and **25144** in Punjab, Haryana, UP, Delhi and MP, respectively.

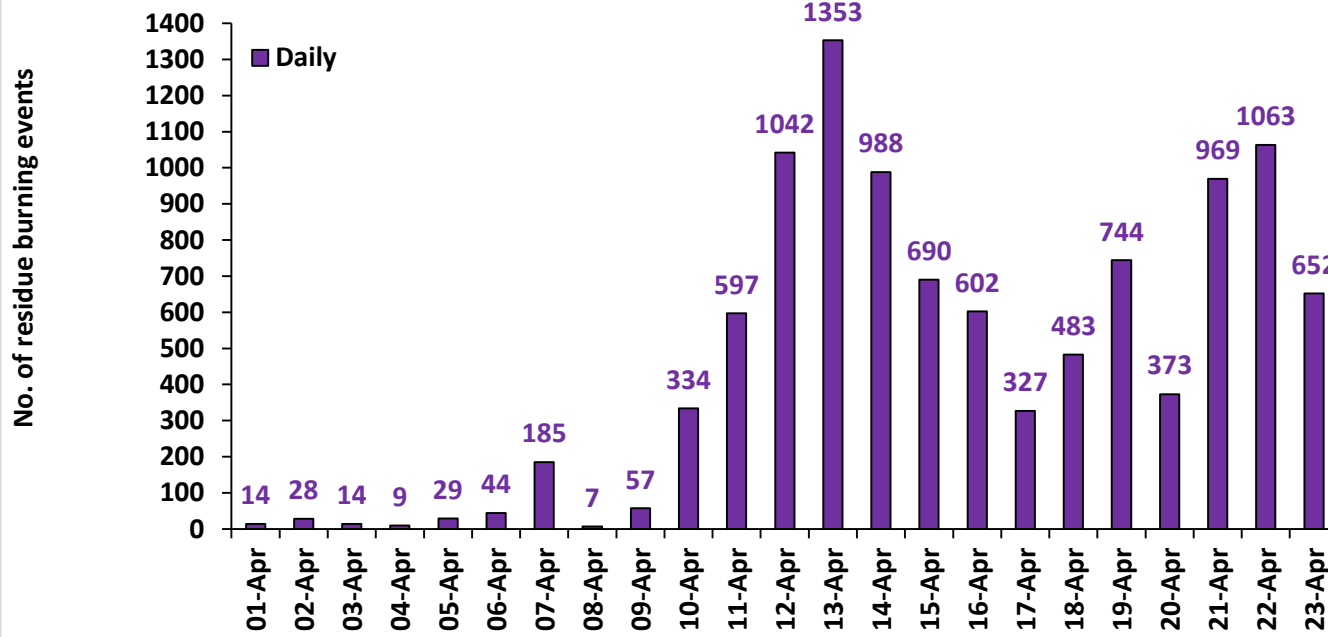
Temporal distribution of wheat residue burning events for the study States in 2026



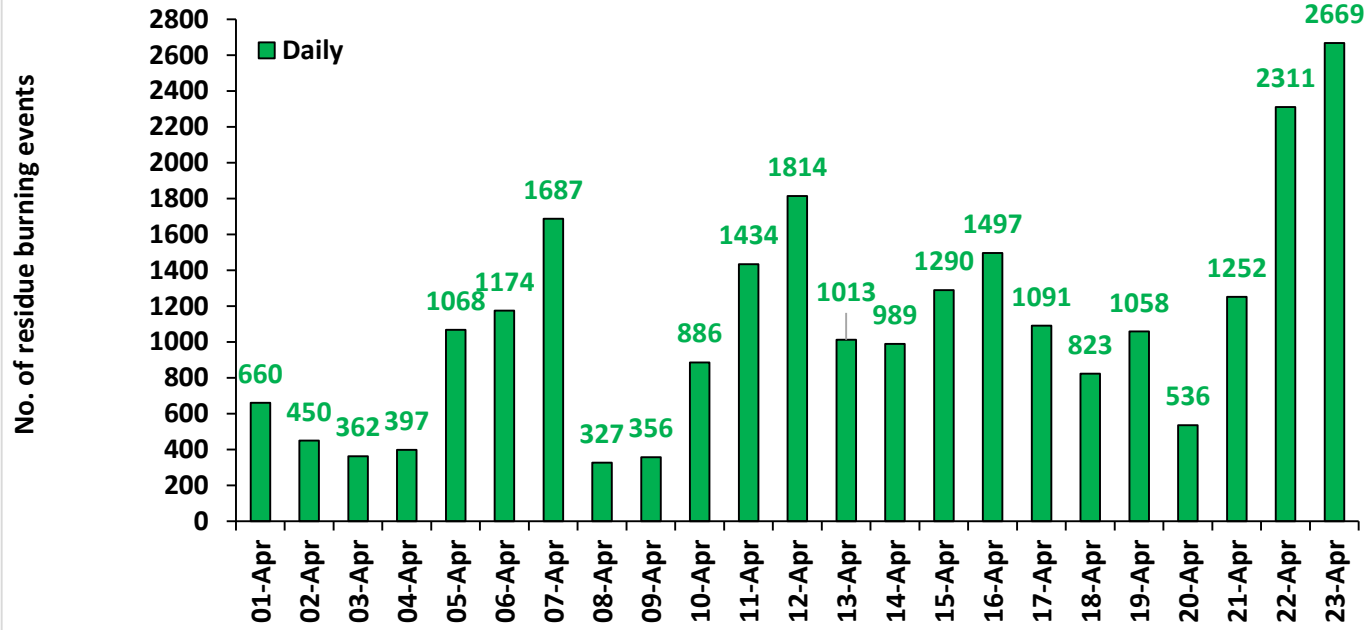
Haryana



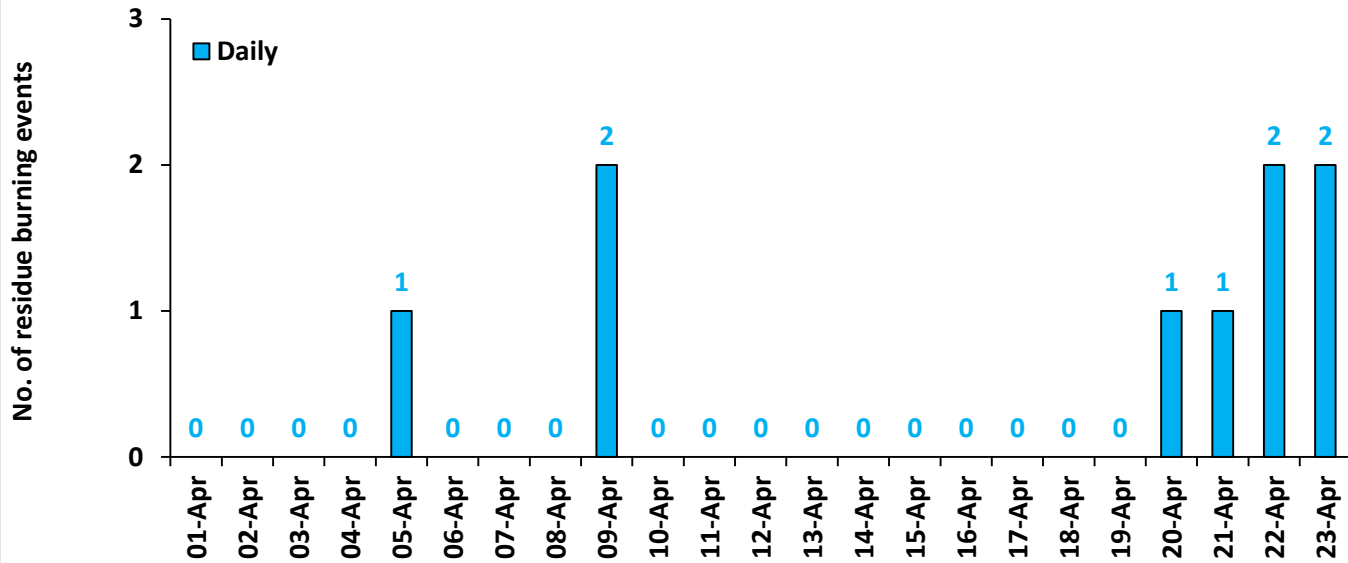
Uttar Pradesh



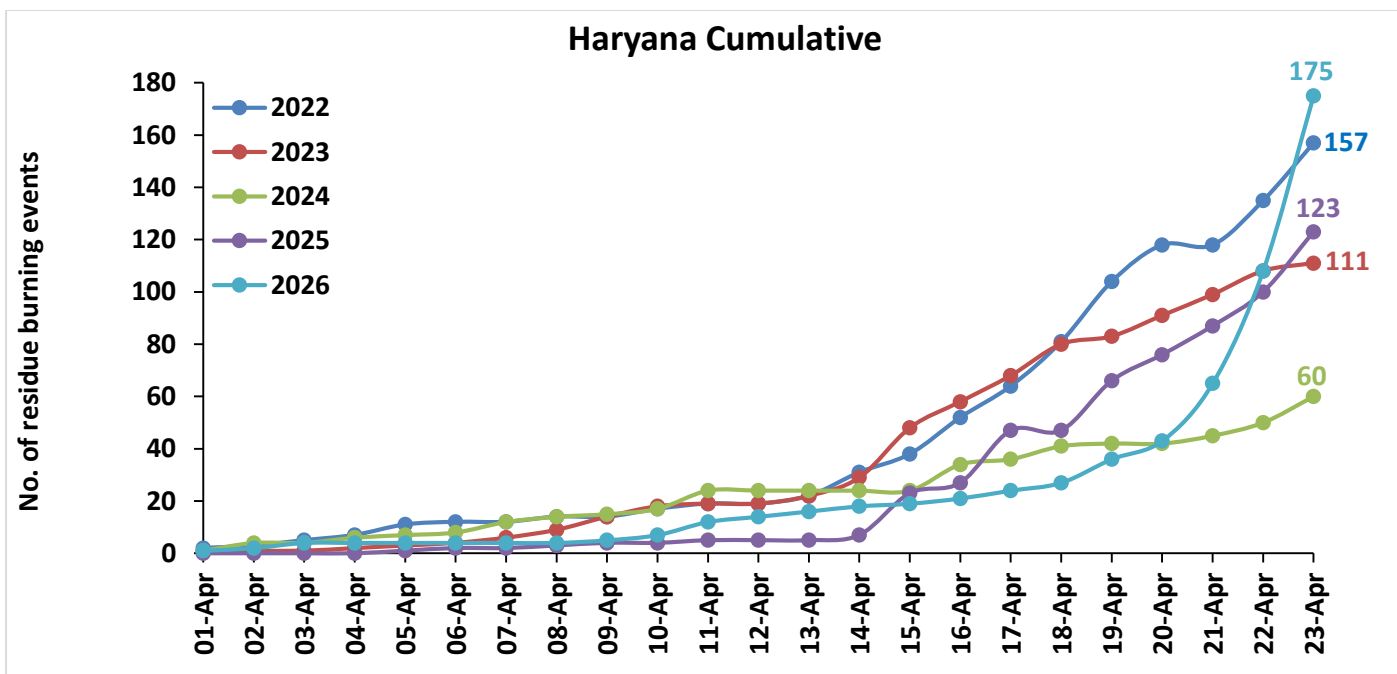
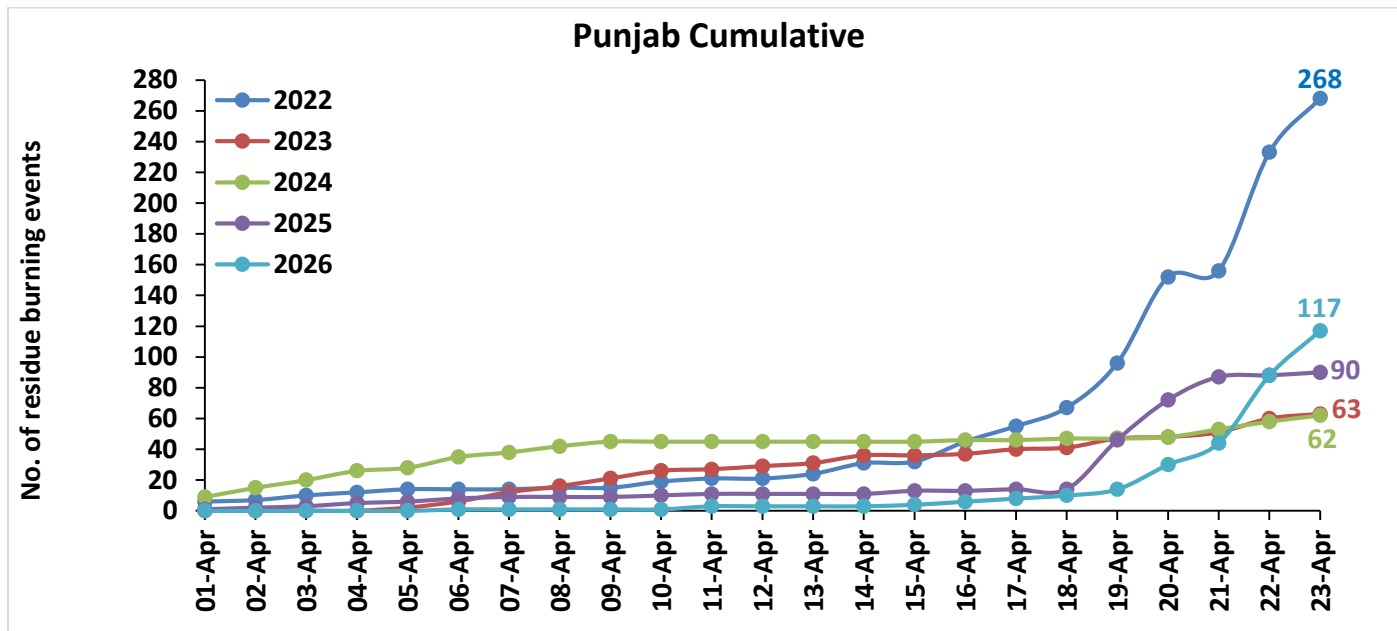
Madhya Pradesh



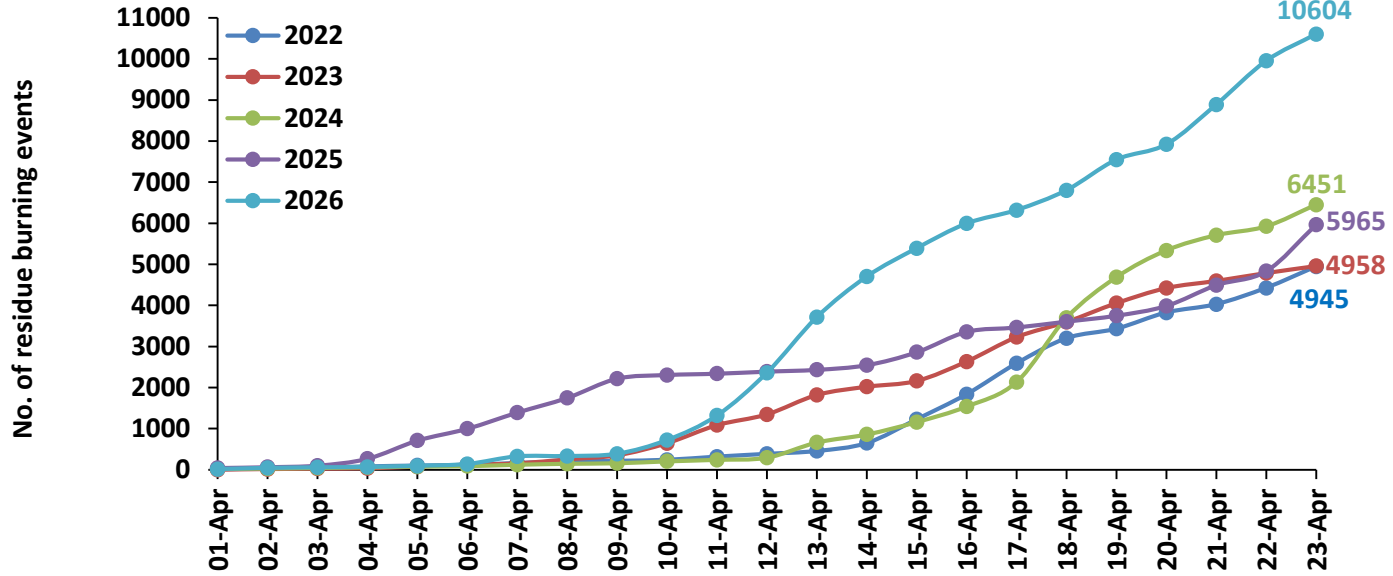
Delhi



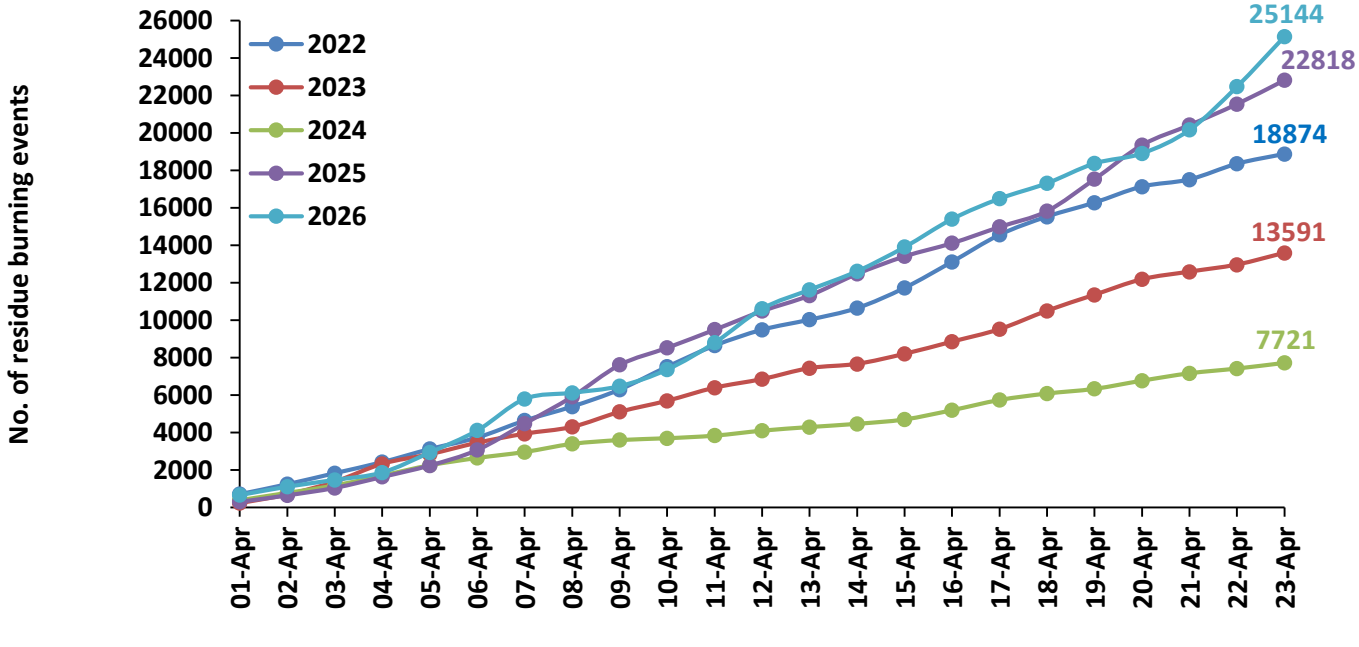
Comparison of residue burning events in current year (2026) with previous year (2022,2023,2024 and 2025) for the study States



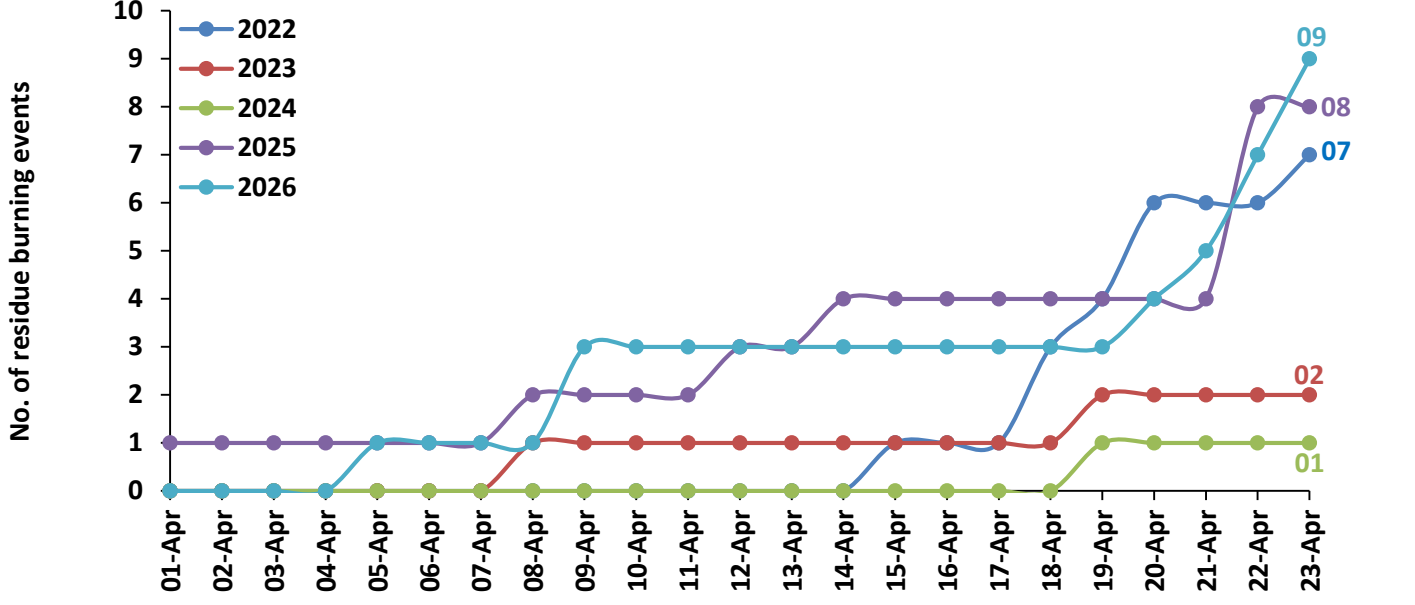
Uttar Pradesh Cumulative



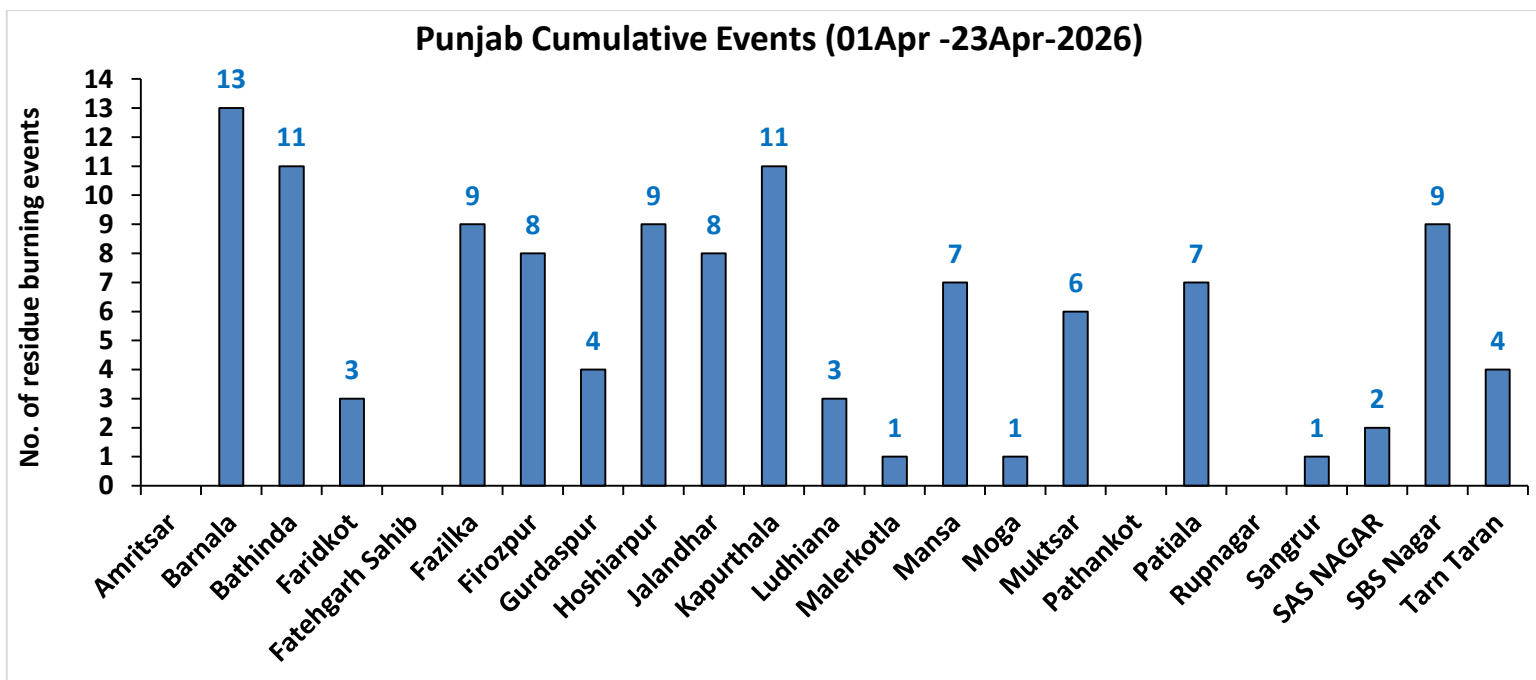
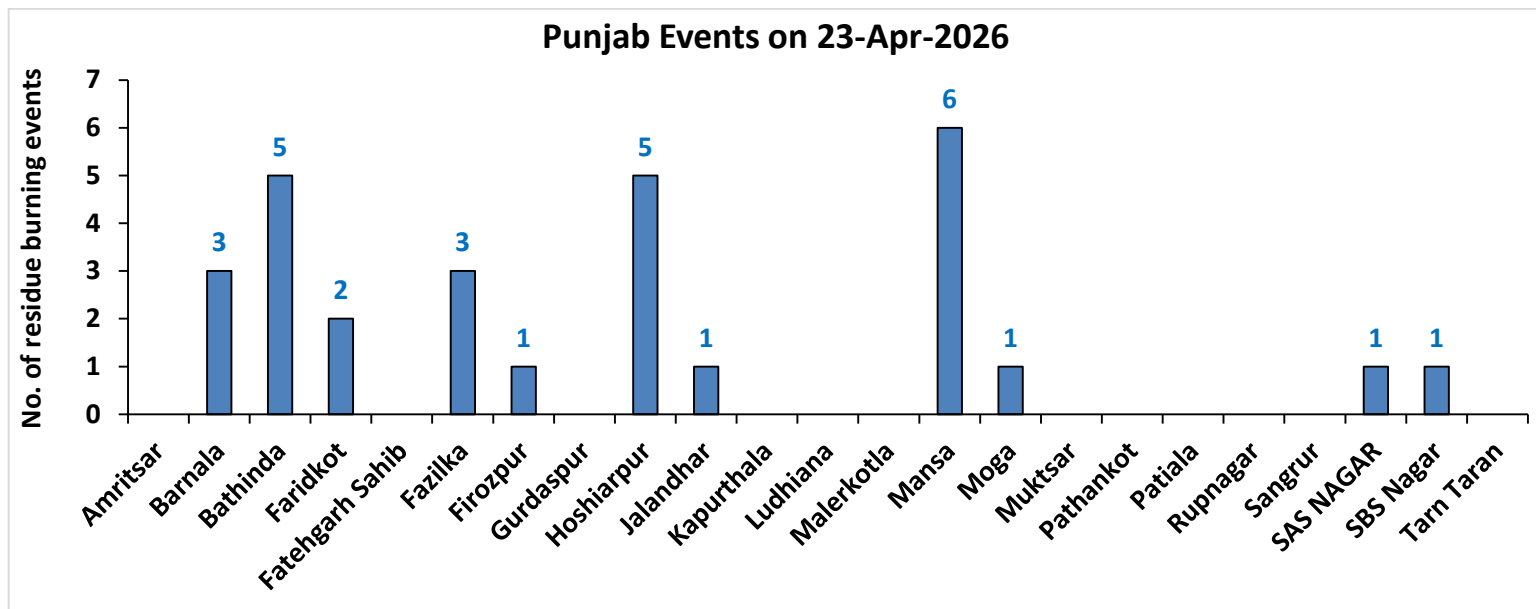
Madhya Pradesh Cumulative



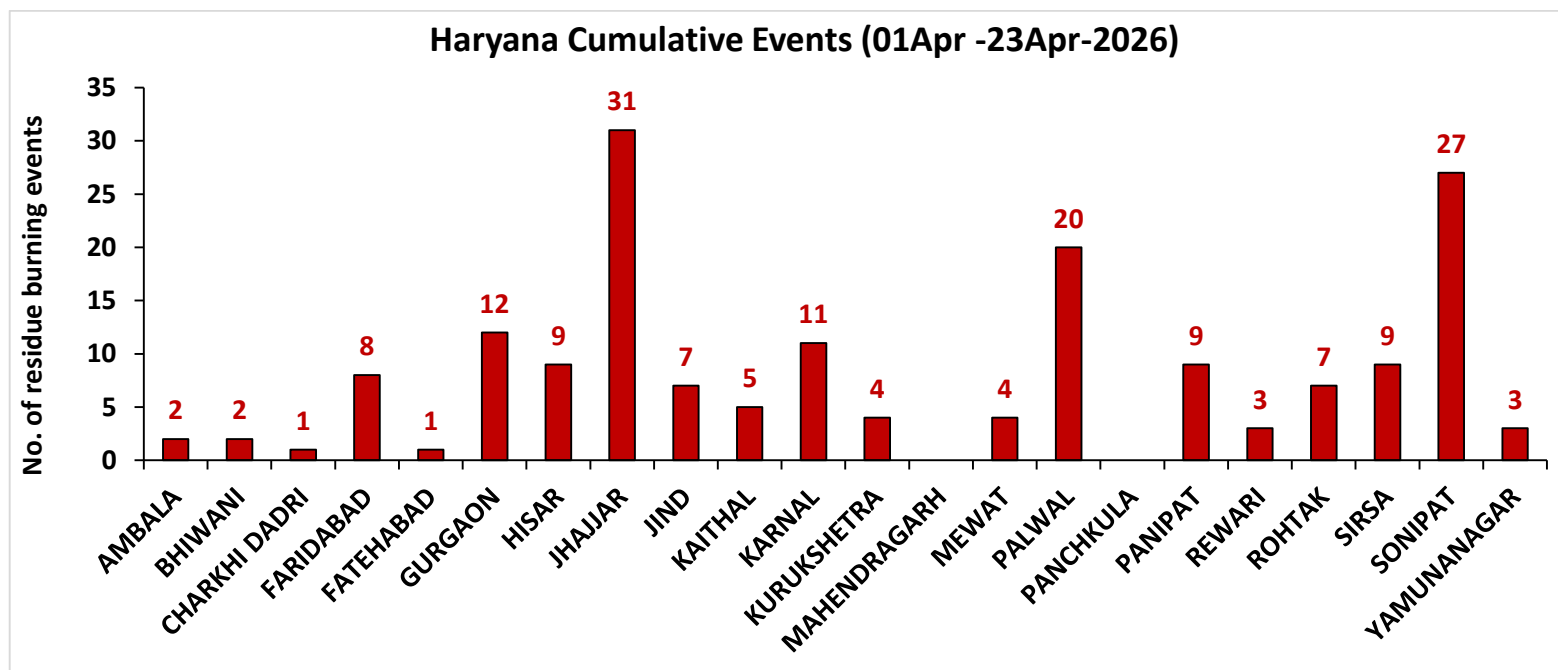
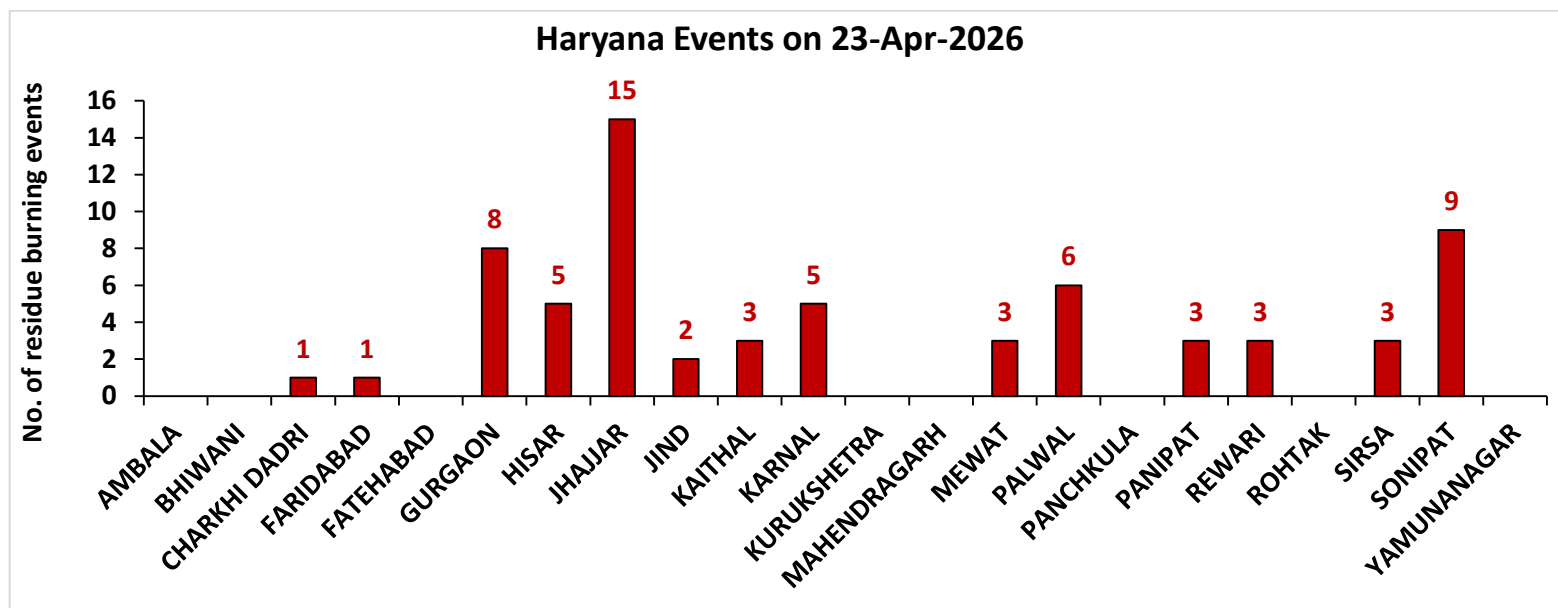
Delhi Cumulative



District-wise cumulative number of residues burning events in Punjab (01Apr-23Apr-2026)

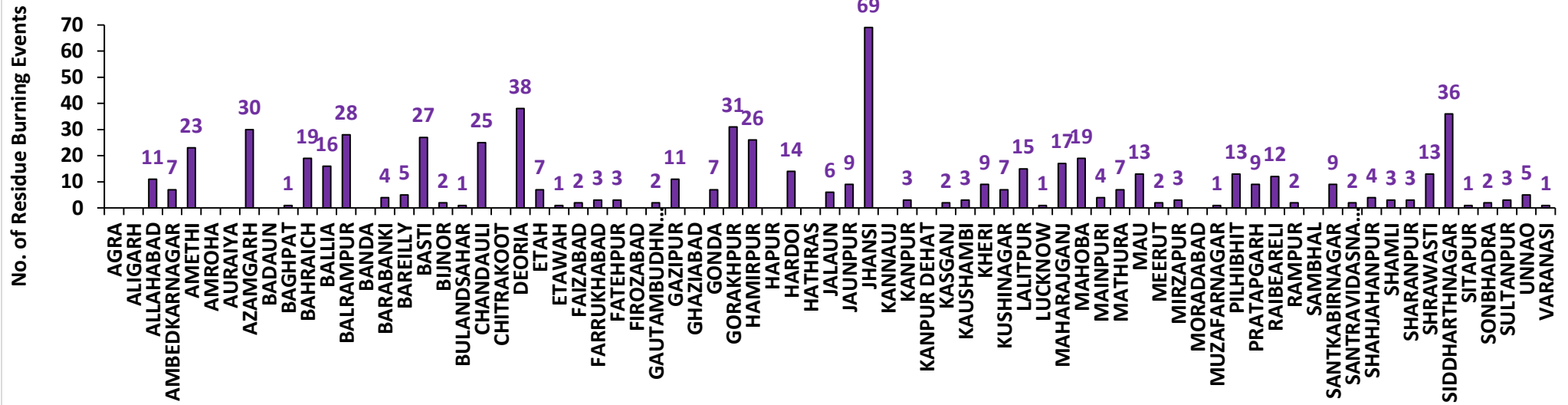


District-wise cumulative number of residues burning events in Haryana (01Apr-23Apr-2026)

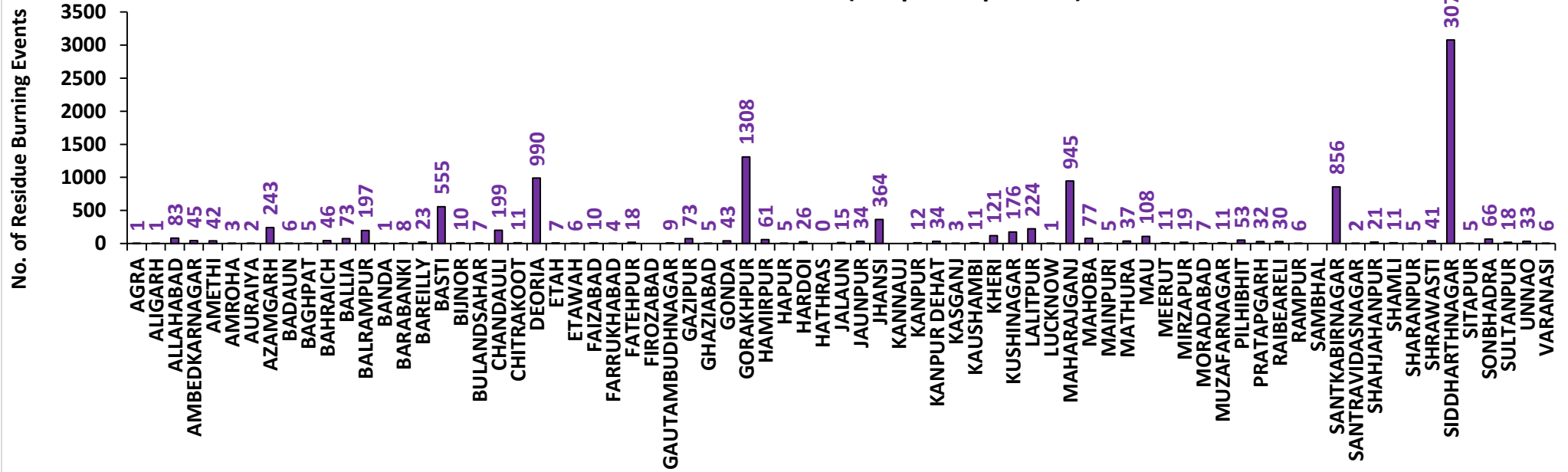


District-wise cumulative number of residues burning events in Uttar Pradesh (01Apr-23Apr-2026)

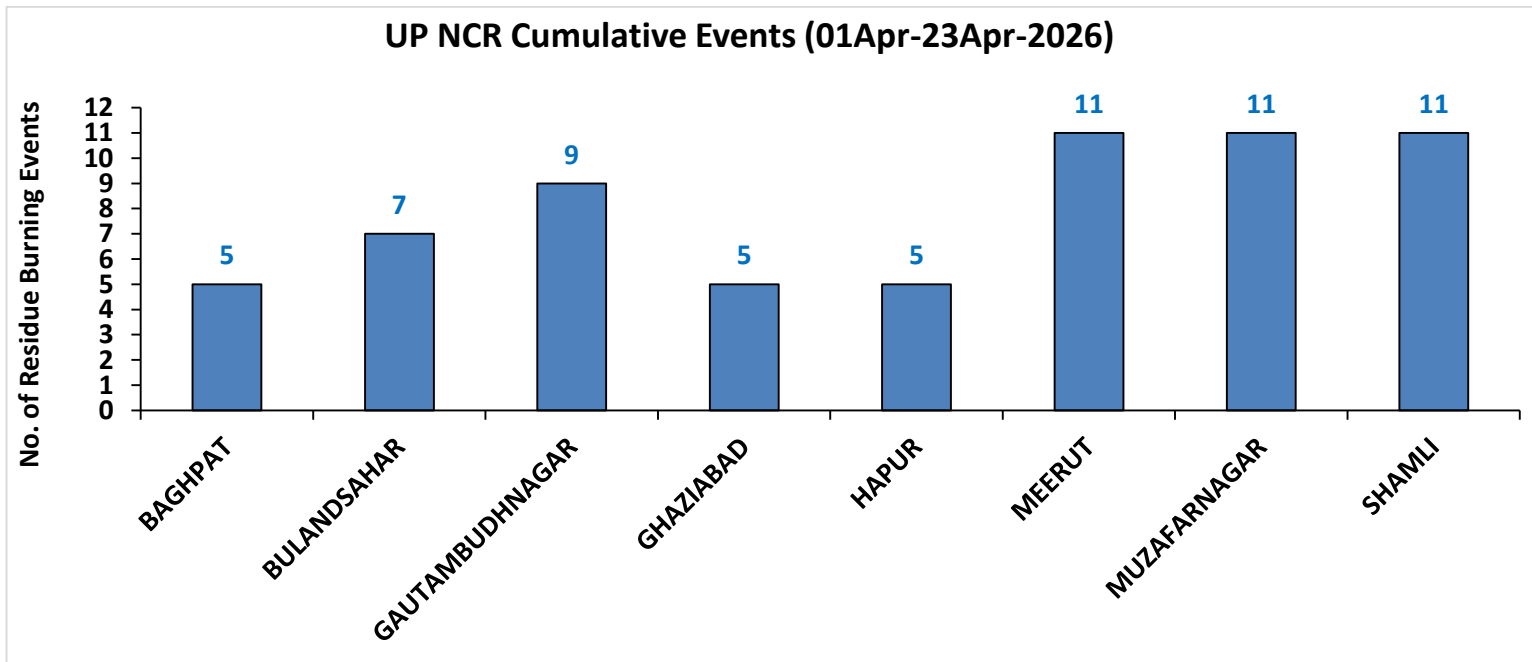
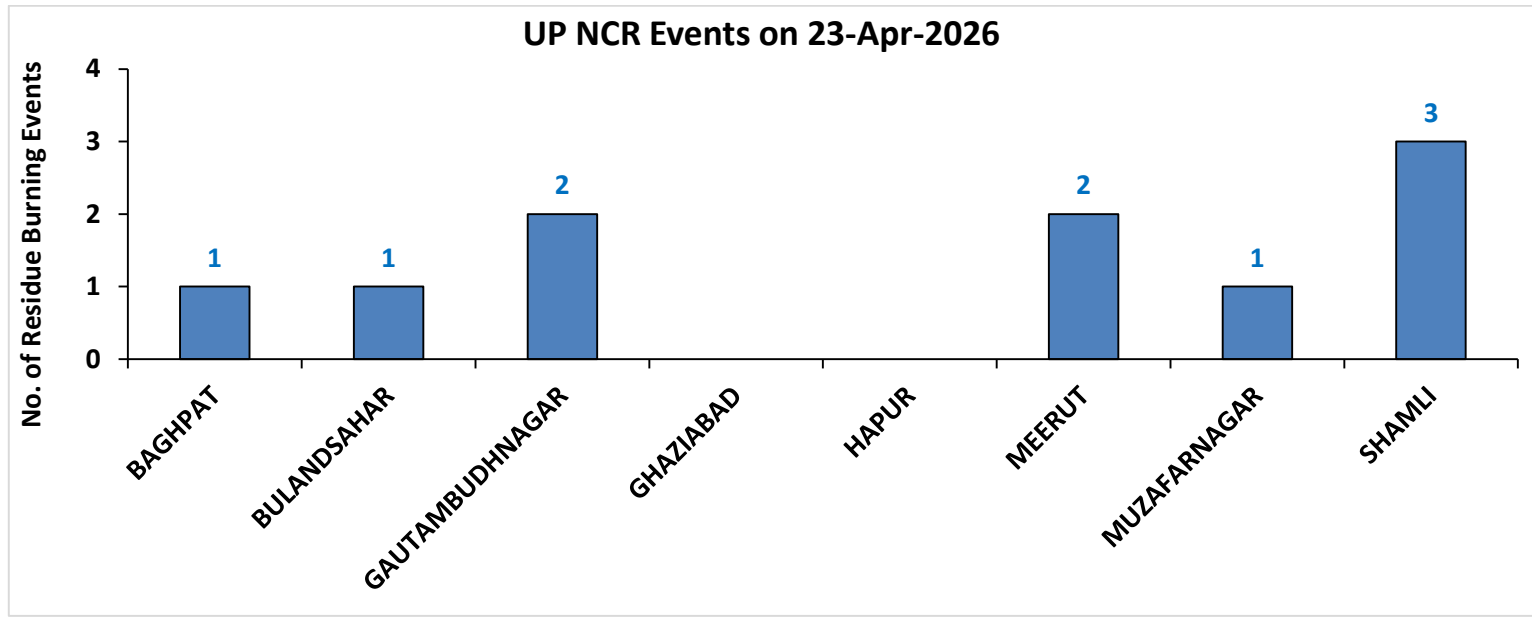
Uttar Pradesh Events on 23-Apr-2026



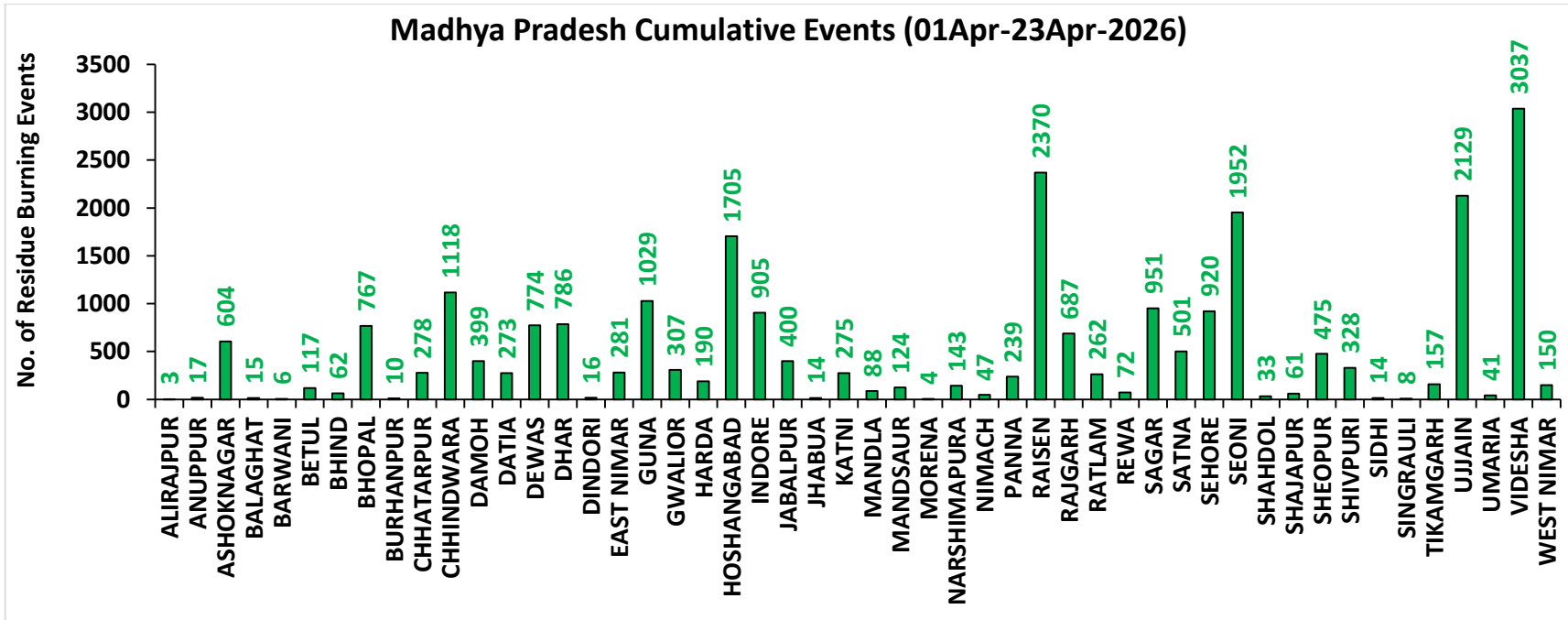
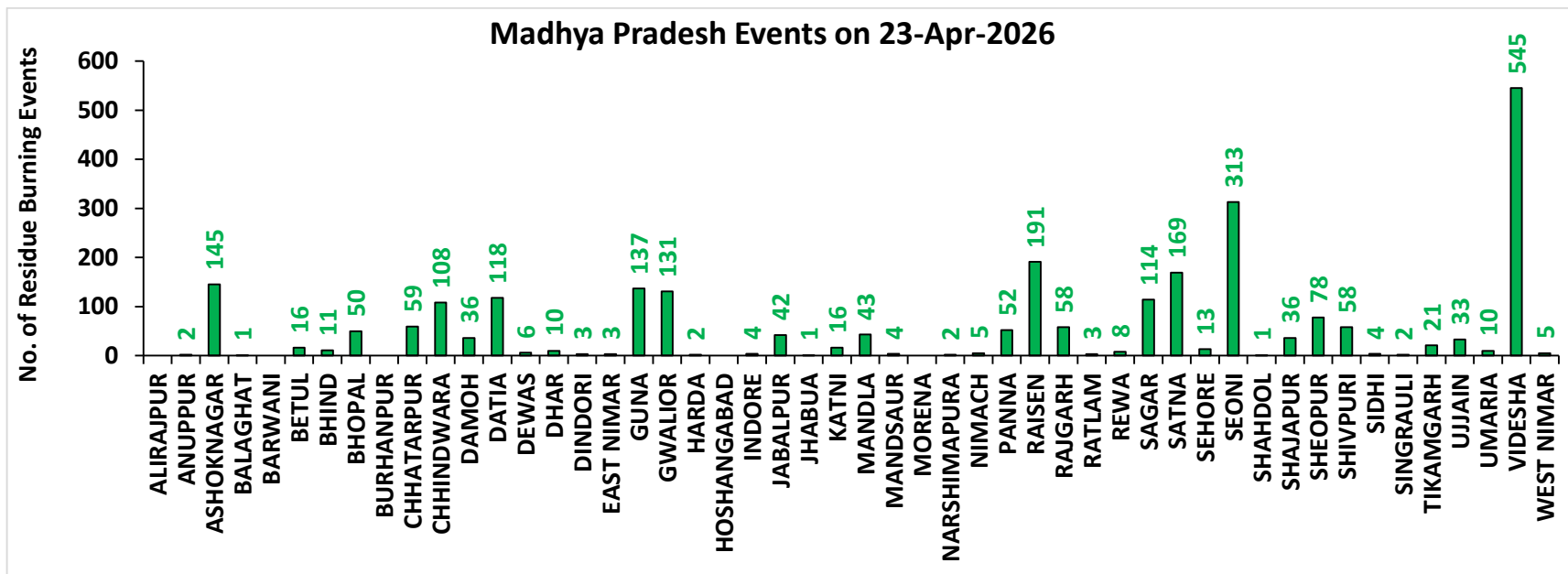
Uttar Pradesh Cumulative Events (01Apr-23Apr-2026)



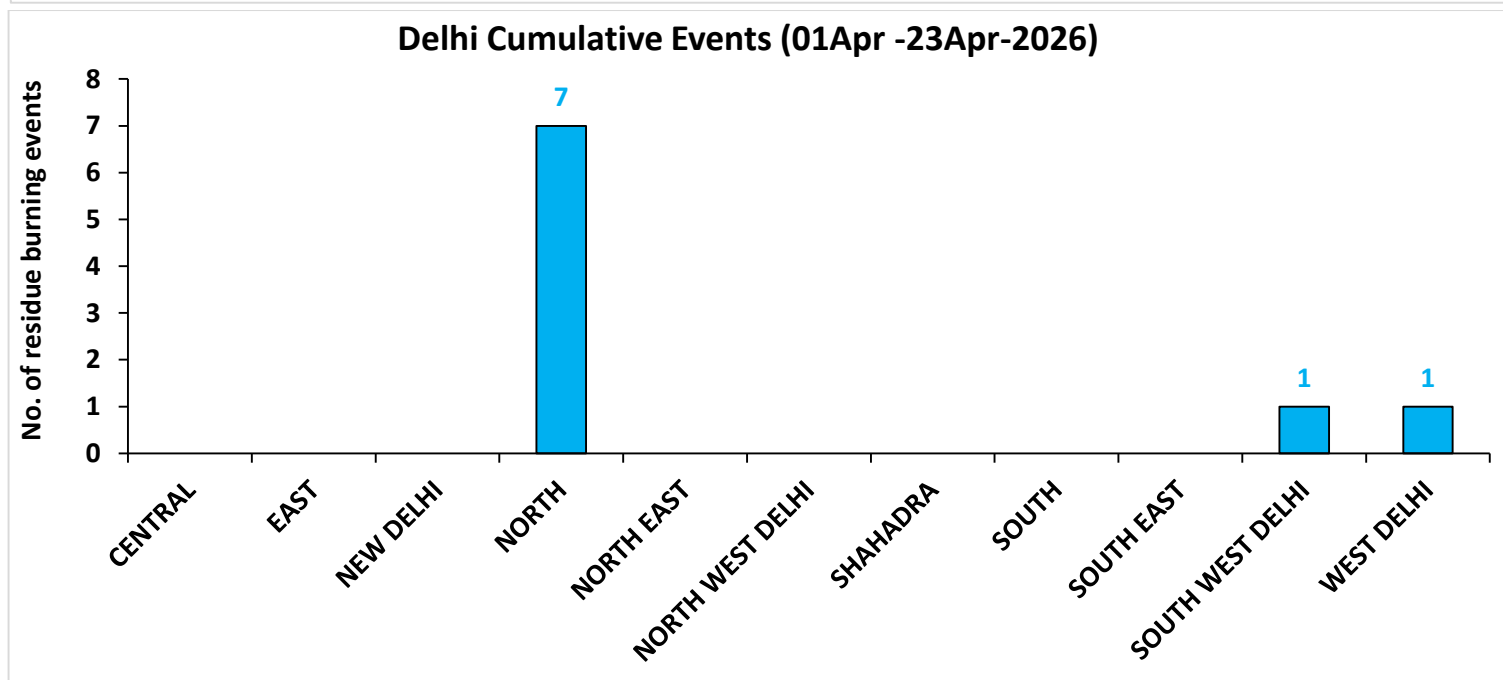
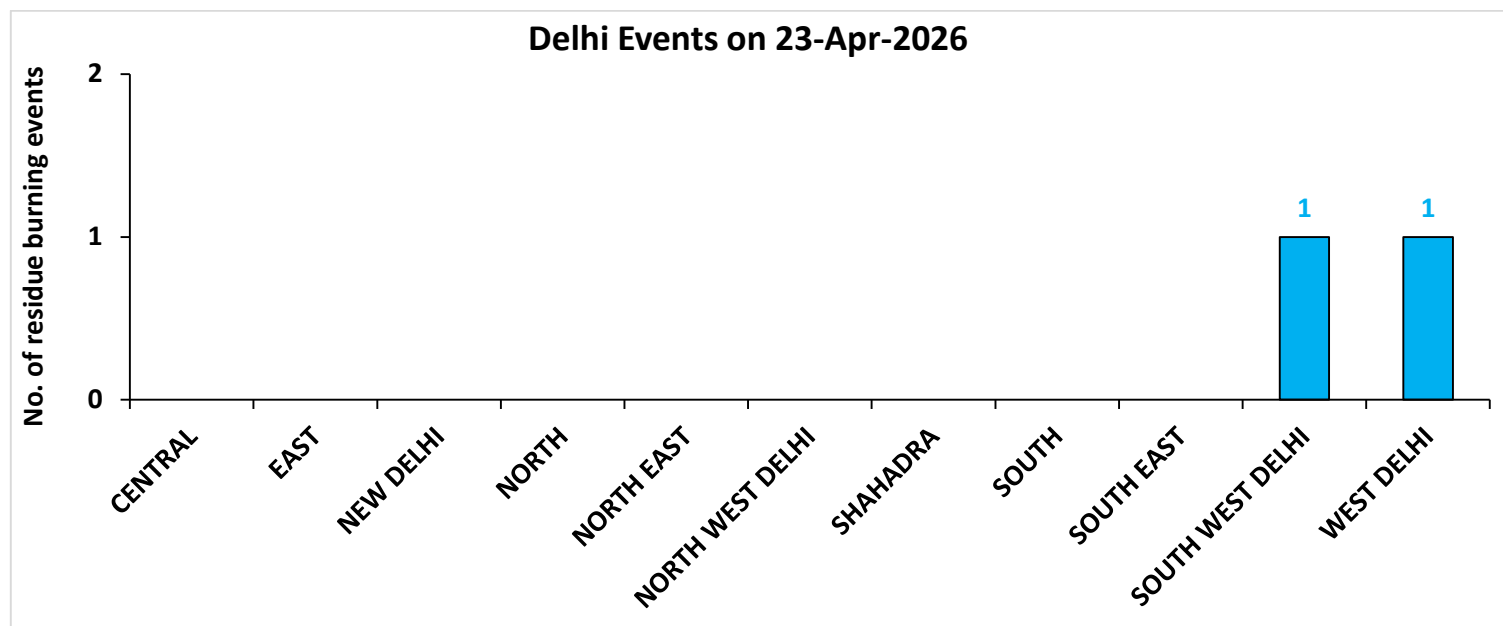
District-wise cumulative number of residues burning events in UP NCR (01Apr-23Apr-2026)



District-wise cumulative number of residues burning events in Madhya Pradesh (01Apr-23Apr-2026)



District-wise cumulative number of residues burning events in Delhi (01Apr-23Apr-2026)



District-wise cumulative number of wheat residue burning events detected in 2022, 2023,2024,2025 and 2026
(Period: 01 April-23 April)

(a) Punjab

District	01 Apr-23 Apr				
	2022	2023	2024	2025	2026
Amritsar	7	4	1	1	0
Barnala	5	2	1	0	13
Bathinda	12	8	0	7	11
Faridkot	15	4	0	2	3
Fatehgarh Sahib	0	1	0	1	0
Fazilka	37	3	0	5	9
Firozpur	30	1	7	22	8
Gurdaspur	7	8	11	2	4
Hoshiarpur	8	2	8	3	9
Jalandhar	12	4	10	1	8
Kapurthala	7	2	5	5	11
Ludhiana	12	2	4	14	3
Malerkotla	20	3	0	5	1
Mansa	21	0	2	0	7
Moga	4	1	0	4	1
Muksar	2	3	1	2	6
Pathankot	23	6	2	0	0
Patiala	1	0	4	14	7
Rupnagar	32	6	1	0	0
Sangrur	1	0	2	0	1
SAS NAGAR (Mohali)	8	2	2	0	2
SBS Nagar	4	1	1	1	9
Tarn Taran	0	0	0	1	4
Total	268	63	62	90	117

(b) Haryana

District	01 Apr-23 Apr				
	2022	2023	2024	2025	2026
AMBALA	4	3	4	1	2
BHIWANI	4	3	0	1	2
CHARKHI DADRI	4	0	0	1	1
FARIDABAD	4	1	3	3	8
FATEHABAD	3	2	1	3	1
GURGAON	5	5	3	0	12
HISAR	4	6	0	3	9
JHAJJAR	12	8	4	20	31
JIND	10	3	3	8	7
KAITHAL	13	3	6	39	5
KARNAL	10	2	2	7	11
KURUKSHETRA	6	4	1	3	4
MAHENDRAGARH	0	0	0	0	0
MEWAT	0	1	2	0	4
PALWAL	20	19	19	9	20
PANCHKULA	0	0	0	0	0
PANIPAT	17	1	1	4	9
REWARI	3	1	1	0	3
ROHTAK	2	5	2	5	7
SIRSA	11	32	5	2	9
SONIPAT	22	10	2	5	27
YAMUNANAGAR	3	2	1	9	3
Total	157	111	60	123	175

(c) Uttar Pradesh

District	01 Apr-23 Apr																	
	2022	2023	2024	2025	2026	GAUTAMBUDHNAGAR	9	7	2	9	9	MUZAFARNAGAR	23	16	11	24	11	
AGRA	0	0	1	2	1	GAZIPUR	3	23	12	14	73	PILHIBHIT	74	19	37	24	53	
ALIGARH	11	20	10	25	1	GHAZIABAD	9	3	8	14	5	PRATAPGARH	12	13	14	10	32	
ALLAHABAD	23	10	9	26	83	GONDA	5	18	8	22	43	RAIBEARELI	40	5	8	29	30	
AMBEDKARNAGAR	4	3	3	9	45	GORAKHPUR	184	334	240	466	1308	RAMPUR	45	8	9	8	6	
AMETHI	0	0	0	0	42	HAMIRPUR	5	5	1	8	61	SAMBHAL	0	0	0	0	0	
AMROHA	2	1	5	4	3	HAPUR	0	0	0	0	5	SANTKABIRNAGAR	422	408	484	380	856	
AURAIYA	37	7	17	7	2	HARDOI	40	14	4	15	26	SANTRAVIDASNAGAR	0	1	3	1	2	
AZAMGARH	7	56	28	21	243	HATHRAS	0	1	0	3	0	SHAHJAHANPUR	67	3	6	25	21	
BADAUN	5	2	1	5	6	JALAUN	7	1	5	13	15	SHAMLI	0	0	0	0	11	
BAGHPAT	2	1	0	5	5	JAUNPUR	8	4	7	3	34	SHARANPUR	15	2	5	9	5	
BAHRAICH	34	14	20	35	46	JHANSI	20	21	37	107	364	SHRAWASTI	38	19	36	28	41	
BALLIA	15	136	66	34	73	KANNAUJ	0	0	0	0	0	SIDDHARTHANAGAR	2005	1807	2727	2096	3078	
BALRAMPUR	101	66	117	118	197	KANPUR	5	0	9	2	12	SITAPUR	10	9	15	29	5	
BANDA	3	1	2	3	1	KANPUR DEHAT	13	0	3	13	34	SONBHADRA	71	16	3	20	66	
BARABANKI	5	2	5	10	8	KASGANJ	0	0	0	0	3	SULTANPUR	14	16	21	13	18	
BAREILLY	27	9	27	15	23	KAUSHAMBI	2	2	5	0	11	UNNAO	24	2	6	11	33	
BASTI	212	199	329	233	555	KHERI	79	32	56	116	121	VARANASI	1	0	1	2	6	
BIJNOR	20	13	9	38	10	KUSHINAGAR	34	85	90	102	176	Total	4945	4958	6451	5965	10604	
BULANDSAHAR	4	4	2	14	7	LALITPUR	19	25	69	199	224							
CHANDAULI	45	16	52	27	199	LUCKNOW	2	0	3	7	1							
CHITRAKOOT	14	1	2	3	11	MAHARAJGANJ	897	961	1341	919	945							
DEORIA	104	401	374	449	990	MAHOBAB	2	12	18	27	77							
ETAH	0	0	0	0	7	MAINPURI	1	2	1	0	5							
ETAWAH	1	0	0	3	6	MATHURA	18	26	26	63	37							
FAIZABAD	1	7	6	6	10	MAU	5	39	14	9	108							
FARRUKHABAD	2	2	1	9	4	MEERUT	3	6	7	10	11							
FATEHPUR	18	5	9	5	18	MIRZAPUR	13	4	3	6	19							
FIROZABAD	1	0	0	0	0	MORADABAD	3	13	1	3	7							

(d) Madhya Pradesh

District	01 Apr-23 Apr										
	2022	2023	2024	2025	2026	PANNA	57	47	60	145	239
ALIRAJPUR	0	0	1	3	3	RAISEN	2021	1114	883	2005	2370
ANUPPUR	19	1	1	16	17	RAJGARH	57	122	40	278	687
ASHOKNAGAR	389	167	193	1075	604	RATLAM	80	217	58	203	262
BALAGHAT	17	0	1	5	15	REWA	25	10	23	16	72
BARWANI	4	4	1	3	6	SAGAR	520	393	218	1003	951
BETUL	107	28	41	113	117	SATNA	245	67	81	234	501
BHIND	9	4	6	9	62	SEHORE	735	553	305	664	920
BHOPAL	591	310	187	872	767	SEONI	1093	406	384	947	1952
BURHANPUR	8	1	0	4	10	SHAHDOL	72	8	8	33	33
CHHATARPUR	69	34	108	214	278	SHAJAPUR	190	420	178	660	61
CHHINDWARA	241	162	158	552	1118	SHEOPUR	149	263	265	606	475
DAMOH	145	189	132	551	399	SHIVPURI	79	54	39	382	328
DATIA	40	31	15	53	273	SIDHI	16	0	0	18	14
DEWAS	458	525	90	735	774	SINGRAULI	67	3	4	31	8
DHAR	907	841	154	937	786	TIKAMGARH	16	26	35	78	157
DINDORI	31	3	4	27	16	UJJAIN	760	1430	456	1756	2129
EAST NIMAR	61	96	32	168	281	UMARIA	24	3	1	39	41
GUNA	378	289	149	818	1029	VIDESHA	2811	1151	707	3581	3037
GWALIOR	53	84	8	99	307	WEST NIMAR	15	30	28	78	150
HARDA	341	237	72	125	190	Total	18874	13591	7721	22818	25144
HOSHANGABAD	4054	2750	1584	1576	1705						
INDORE	847	970	388	1293	905						
JABALPUR	686	311	341	309	400						
JHABUA	2	4	2	5	14						
KATNI	183	58	140	178	275						
MANDLA	54	10	25	88	88						
MANDSAUR	30	65	18	71	124						
MORENA	2	0	3	5	4						
NARSHIMAPURA	106	77	86	113	143						
NIMACH	10	23	8	44	47						

(e) Delhi

District	01 Apr-23 Apr				
	2022	2023	2024	2025	2026
CENTRAL	0	0	0	0	0
EAST	0	0	0	0	0
NEW DELHI	0	0	0	0	0
NORTH	7	0	1	4	7
NORTH EAST	0	0	0	0	0
NORTH WEST DELHI	0	0	0	2	0
SHAHADRA	0	0	0	0	0
SOUTH	0	0	0	0	0
SOUTH EAST	0	0	0	0	0
SOUTH WEST DELHI	0	1	0	2	1
WEST DELHI	0	1	0	0	1
Total	7	2	1	8	9

State-wise and date-wise number of wheat residue burning events detected in 2022, 2023,2024,2025 and 2026
(Period: 01 April-23 April)

Date	Punjab					Haryana					UP					Delhi					MP				
	2022	2023	2024	2025	2026	2022	2023	2024	2025	2026	2022	2023	2024	2025	2026	2022	2023	2024	2025	2026	2022	2023	2024	2025	2026
01-Apr	6	0	9	1	0	2	1	1	0	1	10	0	19	43	14	0	0	0	1	0	715	231	388	306	660
02-Apr	1	0	6	1	0	1	0	3	0	1	22	15	12	20	28	0	0	0	0	0	531	462	394	345	450
03-Apr	3	0	5	1	0	2	0	0	0	2	21	9	12	38	14	0	0	0	0	0	589	682	392	399	362
04-Apr	2	0	6	2	0	2	1	2	0	0	29	10	18	167	9	0	0	0	0	0	589	956	532	583	397
05-Apr	2	2	2	1	0	4	1	1	1	0	21	41	16	443	29	0	0	0	0	1	698	511	548	614	1068
06-Apr	0	4	7	2	1	1	1	1	1	0	16	47	11	288	44	0	0	0	0	0	612	611	390	826	1174
07-Apr	0	6	3	1	0	0	2	4	0	0	46	30	35	393	185	0	0	0	0	0	908	484	321	1408	1687
08-Apr	1	4	4	0	0	2	3	2	1	0	37	100	23	357	7	0	1	0	1	0	749	365	432	1437	327
09-Apr	0	5	3	0	0	0	5	1	1	1	16	98	13	469	57	0	0	0	0	2	907	801	204	1699	356
10-Apr	4	5	0	1	0	3	4	2	0	2	24	295	46	89	334	0	0	0	0	0	1217	592	97	912	886
11-Apr	2	1	0	1	2	2	1	7	1	5	78	439	37	32	597	0	0	0	0	0	1129	698	140	967	1434
12-Apr	0	2	0	0	0	0	0	0	0	2	67	262	52	51	1042	0	0	0	1	0	847	459	265	994	1814
13-Apr	3	2	0	0	0	3	3	0	0	2	70	473	369	43	1353	0	0	0	0	0	537	586	193	833	1013
14-Apr	7	5	0	0	0	9	7	0	2	2	193	201	195	113	988	0	0	0	1	0	618	227	172	1155	989
15-Apr	1	0	0	2	1	7	19	0	16	1	579	141	302	315	690	1	0	0	0	0	1079	536	235	933	1290
16-Apr	13	1	1	0	2	14	10	10	4	2	609	473	378	496	602	0	0	0	0	0	1390	651	493	707	1497
17-Apr	10	3	0	1	2	12	10	2	20	3	751	594	596	107	327	0	0	0	0	0	1441	665	545	866	1091
18-Apr	12	1	1	0	2	17	12	5	0	3	611	370	1564	143	483	2	0	0	0	0	972	985	345	846	823
19-Apr	29	6	0	32	4	23	3	1	19	9	231	456	988	144	744	1	1	1	0	0	748	850	250	1704	1058
20-Apr	56	1	1	26	16	14	8	0	10	7	395	368	652	237	373	2	0	0	0	1	856	830	437	1821	536
21-Apr	4	3	5	15	14	0	8	3	11	22	202	174	369	506	969	0	0	0	0	1	379	404	394	1067	1252
22-Apr	77	9	5	1	44	17	9	5	13	43	398	192	216	340	1063	0	0	0	4	2	839	379	254	1122	2311
23-Apr	35	3	4	2	29	22	3	10	23	67	519	170	528	1131	652	1	0	0	0	2	524	626	300	1274	2669
Total	268	63	62	90	117	157	111	60	123	175	4945	4958	6451	5965	10604	7	2	1	8	9	18874	13591	7721	22818	25144

Details of wheat residue burning events in Punjab on 23-Apr-2026

S. No.	District	Tehsil / Block	Satellite	Latitude	Longitude	ACQ_TIME	Day / Night	Fire Power (W/m ²)
1	BARNALA	BARNALA	S-NPP	30.23602	75.37956	12:34:42	D	6.30
2	BARNALA	BARNALA	S-NPP	30.23780	75.49170	12:34:42	D	5.50
3	BARNALA	SEHNA	S-NPP	30.27457	75.41323	12:34:42	D	6.00
4	BATHINDA	GONIANA MANDI	S-NPP	30.35102	74.85313	14:14:59	D	16.70
5	BATHINDA	GONIANA MANDI	S-NPP	30.35595	74.85259	14:14:59	D	7.50
6	BATHINDA	NATHANA	S-NPP	30.24933	75.14462	14:14:59	D	8.60
7	BATHINDA	NATHANA	S-NPP	30.25012	75.14682	14:14:59	D	10.00
8	BATHINDA	TALWANDI SABO	S-NPP	29.92517	75.06526	12:34:42	D	5.00
9	FARIDKOT	FARIDKOT	S-NPP	30.72400	74.74983	14:14:59	D	4.40
10	FARIDKOT	FARIDKOT	S-NPP	30.72580	74.74826	14:14:59	D	4.40
11	FAZILKA	GURUHAR SAHAI	S-NPP	30.66482	74.36025	14:14:59	D	18.50
12	FAZILKA	GURUHAR SAHAI	S-NPP	30.66536	74.36621	14:14:59	D	12.30
13	FAZILKA	JALALABAD	S-NPP	30.59670	74.18971	14:14:59	D	6.80
14	FIROZPUR	GURUHAR SAHAI	S-NPP	30.66590	74.37218	14:14:59	D	12.30
15	HOSHIARPUR	MUKERIAN	S-NPP	31.92806	75.63470	14:14:59	D	8.60
16	HOSHIARPUR	MUKERIAN	S-NPP	31.92834	75.63842	14:14:59	D	8.60
17	HOSHIARPUR	MUKERIAN	S-NPP	31.92863	75.64214	14:14:59	D	16.50
18	HOSHIARPUR	TANDA	S-NPP	31.66829	75.54543	14:14:59	D	11.00
19	HOSHIARPUR	TANDA	S-NPP	31.66856	75.54908	14:14:59	D	10.00
20	JALANDHAR	JALANDHAR EAST	S-NPP	31.36250	75.61367	03:04:17	N	1.50
21	MANSA	BHIKHI	S-NPP	30.06499	75.47522	12:34:42	D	5.80
22	MANSA	BHIKHI	S-NPP	30.06587	75.48190	12:34:42	D	11.70
23	MANSA	BHIKHI	S-NPP	30.06708	75.48259	12:34:42	D	5.80
24	MANSA	JHUNIR	S-NPP	29.79656	75.31934	14:14:59	D	6.10
25	MANSA	MANSA	S-NPP	30.08152	75.36497	14:14:59	D	3.10
26	MANSA	MANSA	S-NPP	30.08179	75.36833	14:14:59	D	3.10
27	MOGA	NIHAL SINGH	S-NPP	30.52616	75.38605	14:14:59	D	17.00
28	SAS NAGAR	KHARAR	S-NPP	30.64882	76.71203	01:23:59	N	0.70
29	SBS NAGAR	BANGA	S-NPP	31.17557	75.93659	14:14:59	D	4.60

Details of wheat residue burning events in Haryana on 23-Apr-2026

S. No.	District	Tehsil / Block	Satellite	Latitude	Longitude	ACQ_TIME	Day / Night	Fire Power (W/m ²)
1	CHARKHI DADRI	DADRI	S-NPP	28.63704	76.32974	03:04:17	N	1.00
2	FARIDABAD	BALLABGARH	S-NPP	28.30097	77.26249	14:14:59	D	4.50
3	GURGAON	FARUKHNAGAR	S-NPP	28.40532	76.71905	03:04:17	N	1.10
4	GURGAON	FARUKHNAGAR	S-NPP	28.40755	76.71024	03:04:17	N	4.10
5	GURGAON	GURGAON	S-NPP	28.27712	76.74703	14:14:59	D	6.90
6	GURGAON	GURGAON	S-NPP	28.29571	76.76756	03:04:17	N	1.20
7	GURGAON	GURGAON	S-NPP	28.30118	76.76075	01:23:59	N	3.20
8	GURGAON	GURGAON	S-NPP	28.31898	76.65835	14:14:59	D	8.00
9	GURGAON	GURGAON	S-NPP	28.32506	76.65755	12:34:42	D	13.70
10	GURGAON	GURGAON	S-NPP	28.32697	76.66444	12:34:42	D	17.20
11	HISAR	ADAMPUR	S-NPP	29.27010	75.46864	14:14:59	D	7.30
12	HISAR	BAAS	S-NPP	29.15729	76.29459	12:34:42	D	5.50
13	HISAR	BARWALA	S-NPP	29.42626	75.94852	12:34:42	D	5.20
14	HISAR	HANSI	S-NPP	29.29929	76.00551	14:14:59	D	4.00
15	HISAR	NARWANA	S-NPP	29.17972	76.15707	14:14:59	D	3.00
16	JHAJJAR	BAHADURGARH	S-NPP	28.52757	76.80792	12:34:42	D	9.80
17	JHAJJAR	BAHADURGARH	S-NPP	28.52836	76.80513	12:34:42	D	11.80
18	JHAJJAR	BAHADURGARH	S-NPP	28.67376	76.70833	14:14:59	D	2.60
19	JHAJJAR	BAHADURGARH	S-NPP	28.68246	76.69889	14:14:59	D	3.50
20	JHAJJAR	BERI	S-NPP	28.70002	76.55511	14:14:59	D	8.10
21	JHAJJAR	BERI	S-NPP	28.78271	76.70578	14:14:59	D	5.50
22	JHAJJAR	BERI	S-NPP	28.78443	76.70538	14:14:59	D	6.10
23	JHAJJAR	JHAJJAR	S-NPP	28.37411	76.73404	14:14:59	D	7.60
24	JHAJJAR	JHAJJAR	S-NPP	28.37629	76.73370	14:14:59	D	4.10
25	JHAJJAR	JHAJJAR	S-NPP	28.40865	76.70585	03:04:17	N	4.10
26	JHAJJAR	JHAJJAR	S-NPP	28.43443	76.57838	14:14:59	D	16.30
27	JHAJJAR	JHAJJAR	S-NPP	28.43868	76.69678	14:14:59	D	6.00
28	JHAJJAR	JHAJJAR	S-NPP	28.43900	76.70063	14:14:59	D	7.40
29	JHAJJAR	JHAJJAR	S-NPP	28.43979	76.57787	14:14:59	D	23.30
30	JHAJJAR	SALHAWAS	S-NPP	28.46122	76.57584	14:14:59	D	6.00
31	JIND	ALEWA	S-NPP	29.38762	76.41350	12:34:42	D	5.80
32	JIND	JIND	S-NPP	29.29628	76.37149	12:34:42	D	9.30

33	KAITHAL	KALAYAT	S-NPP	29.71127	76.36170	14:14:59	D	5.20
34	KAITHAL	KALAYAT	S-NPP	29.71392	76.35870	14:14:59	D	2.80
35	KAITHAL	KALAYAT	S-NPP	29.71423	76.36253	14:14:59	D	2.80
36	KARNAL	ASANDH	S-NPP	29.51809	76.76585	12:34:42	D	5.90
37	KARNAL	ASANDH	S-NPP	29.51979	76.76395	12:34:42	D	9.10
38	KARNAL	ASANDH	S-NPP	29.51988	76.77228	12:34:42	D	5.90
39	KARNAL	ASANDH	S-NPP	29.52166	76.77866	12:34:42	D	10.40
40	KARNAL	ASANDH	S-NPP	29.52329	76.77679	12:34:42	D	9.10
41	MEWAT	NUH	S-NPP	28.03260	77.06342	12:34:42	D	13.40
42	MEWAT	NUH	S-NPP	28.03495	77.06127	12:34:42	D	7.00
43	MEWAT	NUH	S-NPP	28.03639	77.07424	14:14:59	D	13.30
44	PALWAL	HATHIN	S-NPP	27.98955	77.26203	14:14:59	D	9.80
45	PALWAL	HATHIN	S-NPP	27.99055	77.26179	14:14:59	D	6.60
46	PALWAL	HATHIN	S-NPP	28.07869	77.23374	12:34:42	D	7.80
47	PALWAL	PALWAL	S-NPP	28.04384	77.38625	14:14:59	D	7.60
48	PALWAL	PALWAL	S-NPP	28.04416	77.39043	14:14:59	D	13.20
49	PALWAL	PALWAL	S-NPP	28.14381	77.30141	12:34:42	D	6.20
50	PANIPAT	PANIPAT	S-NPP	29.42302	77.03076	14:14:59	D	3.90
51	PANIPAT	SAMALKHA	S-NPP	29.24073	77.04334	14:14:59	D	2.00
52	PANIPAT	SAMALKHA	S-NPP	29.24181	77.04514	14:14:59	D	2.60
53	REWARI	REWARI	S-NPP	28.28790	76.67212	03:04:17	N	0.80
54	REWARI	REWARI	S-NPP	28.29003	76.66997	03:04:17	N	1.10
55	REWARI	REWARI	S-NPP	28.33170	76.65525	12:34:42	D	3.50
56	SIRSA	KALANWALI	S-NPP	29.76517	74.95889	14:14:59	D	7.60
57	SIRSA	RANIA	S-NPP	29.56473	74.78362	14:14:59	D	3.10
58	SIRSA	SIRSA	S-NPP	29.78067	75.07751	12:34:42	D	6.60
59	SONIPAT	GANNAUR	S-NPP	29.11938	77.06635	03:04:17	N	0.60
60	SONIPAT	GANNAUR	S-NPP	29.14106	76.96725	14:14:59	D	3.70
61	SONIPAT	GOHANA	S-NPP	29.09209	76.52955	14:14:59	D	8.40
62	SONIPAT	GOHANA	S-NPP	29.09491	76.52268	14:14:59	D	9.20
63	SONIPAT	GOHANA	S-NPP	29.09522	76.52648	14:14:59	D	21.80
64	SONIPAT	GOHANA	S-NPP	29.09689	76.52138	14:14:59	D	3.20
65	SONIPAT	GOHANA	S-NPP	29.09718	76.52520	14:14:59	D	7.40
66	SONIPAT	GOHANA	S-NPP	29.10353	76.83228	14:14:59	D	6.20
67	SONIPAT	GOHANA	S-NPP	29.10356	76.83305	14:14:59	D	6.30

Details of wheat residue burning events in Delhi on 23-Apr-2026

S. No.	District	Tehsil / Block	Satellite	Latitude	Longitude	ACQ_TIME	Day / Night	Fire Power (W/m ²)
1	SOUTH WEST DELHI	NAJAFGARH	S-NPP	28.55872	76.88504	14:18:00	D	4.55
2	WEST DELHI	PUNJABI BAGH	S-NPP	28.67004	77.02807	14:18:00	D	3.95

Details of wheat residue burning events in Uttar Pradesh on 23-Apr-2026

S. No.	District	Tehsil / Block	Satellite	Latitude	Longitude	ACQ_TIME	Day / Night	Fire Power (W/m ²)
1	ALLAHABAD	BARA	S-NPP	25.14291	81.71911	12:35:00	D	3.39
2	ALLAHABAD	BARA	S-NPP	25.14478	81.69336	14:15:00	D	5.08
3	ALLAHABAD	BARA	S-NPP	25.20542	81.79047	14:15:00	D	8.99
4	ALLAHABAD	BARA	S-NPP	25.20823	81.78168	12:35:00	D	3.92
5	ALLAHABAD	BARA	S-NPP	25.20916	81.78564	12:35:00	D	3.92
6	ALLAHABAD	KARCHHANA	S-NPP	25.20584	81.79774	14:15:00	D	16.43
7	ALLAHABAD	KORAWN	S-NPP	24.99462	82.04791	12:35:00	D	2.66
8	ALLAHABAD	PHULPUR	S-NPP	25.48379	81.97398	12:35:00	D	4.43
9	ALLAHABAD	PHULPUR	S-NPP	25.59429	82.08968	01:21:00	N	0.87
10	ALLAHABAD	SORAWN	S-NPP	25.71015	81.90798	12:35:00	D	3.94
11	ALLAHABAD	SORAWN	S-NPP	25.71103	81.91180	12:35:00	D	3.94
12	AMBEDKARNAGAR	AKBARPUR	S-NPP	26.38512	82.53099	01:21:00	N	0.82
13	AMBEDKARNAGAR	TANDA	S-NPP	26.44763	82.71330	12:35:00	D	7.89
14	AMBEDKARNAGAR	TANDA	S-NPP	26.44838	82.71663	12:35:00	D	7.89
15	AMBEDKARNAGAR	TANDA	S-NPP	26.45037	82.70552	01:21:00	N	1.67
16	AMBEDKARNAGAR	TANDA	S-NPP	26.49560	82.80834	12:35:00	D	3.64
17	AMBEDKARNAGAR	TANDA	S-NPP	26.53895	82.56271	12:35:00	D	5.19
18	AMBEDKARNAGAR	TANDA	S-NPP	26.53971	82.56609	12:35:00	D	10.24
19	AMETHI	AMETHI	S-NPP	26.23820	81.82384	12:35:00	D	2.10
20	AMETHI	GAURIGANJ	S-NPP	26.14518	81.69975	12:35:00	D	4.68
21	AMETHI	GAURIGANJ	S-NPP	26.14609	81.69920	12:35:00	D	4.63
22	AMETHI	GAURIGANJ	S-NPP	26.15055	81.69823	12:35:00	D	4.98
23	AMETHI	GAURIGANJ	S-NPP	26.15144	81.70208	12:35:00	D	4.60

24	AMETHI	GAURIGANJ	S-NPP	26.15147	81.69770	12:35:00	D	4.63
25	AMETHI	GAURIGANJ	S-NPP	26.15233	81.70595	12:35:00	D	4.60
26	AMETHI	GAURIGANJ	S-NPP	26.15238	81.70154	12:35:00	D	4.20
27	AMETHI	GAURIGANJ	S-NPP	26.23178	81.62243	14:15:00	D	5.54
28	AMETHI	GAURIGANJ	S-NPP	26.23218	81.62973	14:15:00	D	5.54
29	AMETHI	GAURIGANJ	S-NPP	26.23880	81.62202	14:15:00	D	6.61
30	AMETHI	GAURIGANJ	S-NPP	26.24582	81.62164	14:15:00	D	6.61
31	AMETHI	GAURIGANJ	S-NPP	26.25354	81.61915	12:35:00	D	7.24
32	AMETHI	GAURIGANJ	S-NPP	26.25360	81.61914	12:35:00	D	3.84
33	AMETHI	GAURIGANJ	S-NPP	26.25982	81.62149	12:35:00	D	9.38
34	AMETHI	GAURIGANJ	S-NPP	26.25990	81.62148	12:35:00	D	10.33
35	AMETHI	GAURIGANJ	S-NPP	26.26437	81.61610	12:35:00	D	11.37
36	AMETHI	GAURIGANJ	S-NPP	26.26528	81.61996	12:35:00	D	10.33
37	AMETHI	GAURIGANJ	S-NPP	26.34158	81.65195	12:35:00	D	2.40
38	AMETHI	GAURIGANJ	S-NPP	26.34248	81.65581	12:35:00	D	5.34
39	AMETHI	GAURIGANJ	S-NPP	26.40799	81.71024	12:35:00	D	5.21
40	AMETHI	MUSAFIRKHANA	S-NPP	26.40889	81.71405	12:35:00	D	5.21
41	AMETHI	MUSAFIRKHANA	S-NPP	26.52661	81.60464	12:35:00	D	8.59
42	AZAMGARH	AZAMGARH	S-NPP	25.94064	83.33706	12:35:00	D	5.19
43	AZAMGARH	AZAMGARH	S-NPP	25.98600	83.27416	01:21:00	N	0.80
44	AZAMGARH	AZAMGARH	S-NPP	25.99912	83.23567	01:21:00	N	0.54
45	AZAMGARH	AZAMGARH	S-NPP	25.99963	83.23125	01:21:00	N	0.74
46	AZAMGARH	AZAMGARH	S-NPP	26.00191	83.23337	01:21:00	N	0.51
47	AZAMGARH	AZAMGARH	S-NPP	26.01191	83.22128	01:21:00	N	0.96
48	AZAMGARH	AZAMGARH	S-NPP	26.01348	83.22421	01:21:00	N	1.68
49	AZAMGARH	BURHANPUR	S-NPP	26.28121	82.99388	12:35:00	D	3.54
50	AZAMGARH	LALGANJ	S-NPP	25.76346	83.00812	12:35:00	D	3.45
51	AZAMGARH	LALGANJ	S-NPP	25.82065	82.91640	12:35:00	D	5.84
52	AZAMGARH	LALGANJ	S-NPP	25.83015	82.93485	12:35:00	D	2.62
53	AZAMGARH	LALGANJ	S-NPP	25.83074	82.91367	12:35:00	D	8.16
54	AZAMGARH	LALGANJ	S-NPP	25.83579	82.91232	12:35:00	D	4.91
55	AZAMGARH	MEHNAGAR	S-NPP	25.83106	83.21858	12:35:00	D	6.06
56	AZAMGARH	MEHNAGAR	S-NPP	25.83176	83.22177	12:35:00	D	6.06

57	AZAMGARH	MEHNAGAR	S-NPP	25.84875	83.08877	12:35:00	D	3.77
58	AZAMGARH	MEHNAGAR	S-NPP	25.96267	83.06307	12:35:00	D	3.77
59	AZAMGARH	MEHNAGAR	S-NPP	25.96339	83.06629	12:35:00	D	6.54
60	AZAMGARH	PHULPUR	S-NPP	25.89471	82.78414	01:21:00	N	1.01
61	AZAMGARH	PHULPUR	S-NPP	25.95521	82.81491	12:35:00	D	3.86
62	AZAMGARH	PHULPUR	S-NPP	25.96027	82.81352	12:35:00	D	3.86
63	AZAMGARH	PHULPUR	S-NPP	25.99159	82.88241	12:35:00	D	3.79
64	AZAMGARH	PHULPUR	S-NPP	25.99402	82.88036	12:35:00	D	3.29
65	AZAMGARH	PHULPUR	S-NPP	25.99906	82.87900	12:35:00	D	3.29
66	AZAMGARH	SAGRI	AQUA	26.35890	83.23649	14:20:00	D	64.23
67	AZAMGARH	SAGRI	S-NPP	26.16893	83.31759	01:21:00	N	0.92
68	AZAMGARH	SAGRI	S-NPP	26.19081	83.23967	01:21:00	N	0.20
69	AZAMGARH	SAGRI	S-NPP	26.19216	83.37875	01:21:00	N	1.70
70	AZAMGARH	SAGRI	S-NPP	26.25283	83.31284	12:35:00	D	12.59
71	AZAMGARH	SAGRI	S-NPP	26.36720	83.21626	12:35:00	D	19.77
72	BAGHPAT	BAGHPAT	S-NPP	28.96124	77.23130	14:18:00	D	6.64
73	BAHRAICH	BAHRAICH	S-NPP	27.43137	81.95934	12:35:00	D	4.83
74	BAHRAICH	MAHASI	S-NPP	27.42732	81.39898	14:18:00	D	45.42
75	BAHRAICH	MAHASI	S-NPP	27.42768	81.40629	14:18:00	D	45.42
76	BAHRAICH	MAHASI	S-NPP	27.42863	81.40014	14:18:00	D	84.62
77	BAHRAICH	MAHASI	S-NPP	27.43132	81.40031	12:35:00	D	2.73
78	BAHRAICH	MAHASI	S-NPP	27.43432	81.39856	14:18:00	D	45.42
79	BAHRAICH	MAHASI	S-NPP	27.43468	81.40588	14:18:00	D	45.42
80	BAHRAICH	MAHASI	S-NPP	27.43523	81.39246	14:18:00	D	10.33
81	BAHRAICH	MAHASI	S-NPP	27.43563	81.39976	14:18:00	D	10.33
82	BAHRAICH	MAHASI	S-NPP	27.43573	81.39497	12:35:00	D	4.89
83	BAHRAICH	MAHASI	S-NPP	27.43664	81.39878	12:35:00	D	6.38
84	BAHRAICH	MAHASI	S-NPP	27.43754	81.40258	12:35:00	D	6.38
85	BAHRAICH	MAHASI	S-NPP	27.70360	81.45646	12:35:00	D	3.94
86	BAHRAICH	MAHASI	S-NPP	27.70448	81.46019	12:35:00	D	3.94
87	BAHRAICH	MAHASI	S-NPP	27.70886	81.45492	12:35:00	D	3.94
88	BAHRAICH	NANPARA	TERRA	28.00178	81.54355	09:47:00	D	26.99
89	BAHRAICH	NANPARA	S-NPP	27.68838	81.63848	14:18:00	D	13.65

90	BAHRAICH	NANPARA	S-NPP	27.99884	81.55083	12:37:00	D	8.59
91	BAHRAICH	NANPARA	S-NPP	28.11067	81.41641	01:19:00	N	0.39
92	BALLIA	BALLIA	S-NPP	25.70608	83.95295	12:35:00	D	19.99
93	BALLIA	BALLIA	S-NPP	25.74474	84.34074	12:35:00	D	8.87
94	BALLIA	BALLIA	S-NPP	25.74589	84.34616	12:35:00	D	8.87
95	BALLIA	BALLIA	S-NPP	25.87868	84.04192	01:21:00	N	0.25
96	BALLIA	BANSDIH	S-NPP	25.93117	84.39605	12:35:00	D	6.74
97	BALLIA	BELTHARA ROAD	S-NPP	26.01140	83.89194	12:35:00	D	18.17
98	BALLIA	BELTHARA ROAD	S-NPP	26.01489	83.88496	12:35:00	D	18.17
99	BALLIA	RASRA	S-NPP	25.86371	83.95892	01:21:00	N	0.14
100	BALLIA	SIKANDARPUR	S-NPP	26.01078	84.03951	01:21:00	N	1.50
101	BALLIA	SIKANDARPUR	S-NPP	26.01465	83.97523	12:35:00	D	6.54
102	BALLIA	SIKANDARPUR	S-NPP	26.01483	83.97594	12:35:00	D	6.01
103	BALLIA	SIKANDARPUR	S-NPP	26.01589	83.98090	12:35:00	D	7.56
104	BALLIA	SIKANDARPUR	S-NPP	26.01603	83.98161	12:35:00	D	6.01
105	BALLIA	SIKANDARPUR	S-NPP	26.01937	83.97402	12:35:00	D	10.84
106	BALLIA	SIKANDARPUR	S-NPP	26.01954	83.97469	12:35:00	D	15.72
107	BALLIA	SIKANDARPUR	S-NPP	26.07007	83.95478	12:35:00	D	12.94
108	BALRAMPUR	TULSIPUR	AQUA	27.40186	82.47897	14:22:00	D	53.30
109	BALRAMPUR	TULSIPUR	AQUA	27.41153	82.63680	14:22:00	D	39.37
110	BALRAMPUR	TULSIPUR	AQUA	27.42012	82.63055	14:22:00	D	52.18
111	BALRAMPUR	TULSIPUR	AQUA	27.45334	82.60221	03:25:00	N	8.38
112	BALRAMPUR	TULSIPUR	S-NPP	27.40600	82.47553	12:35:00	D	9.06
113	BALRAMPUR	TULSIPUR	S-NPP	27.40674	82.47882	12:35:00	D	13.94
114	BALRAMPUR	TULSIPUR	S-NPP	27.40748	82.48212	12:35:00	D	13.94
115	BALRAMPUR	TULSIPUR	S-NPP	27.40897	82.48870	12:35:00	D	69.52
116	BALRAMPUR	TULSIPUR	S-NPP	27.41100	82.47413	12:35:00	D	3.72
117	BALRAMPUR	TULSIPUR	S-NPP	27.41175	82.47742	12:35:00	D	6.63
118	BALRAMPUR	TULSIPUR	S-NPP	27.41323	82.48399	12:35:00	D	10.26
119	BALRAMPUR	TULSIPUR	S-NPP	27.42998	82.67577	12:35:00	D	2.22
120	BALRAMPUR	TULSIPUR	S-NPP	27.44832	82.59885	01:21:00	N	1.81
121	BALRAMPUR	TULSIPUR	S-NPP	27.45231	82.60453	01:21:00	N	1.81
122	BALRAMPUR	TULSIPUR	S-NPP	27.45285	82.59945	01:21:00	N	1.81

123	BALRAMPUR	TULSIPUR	S-NPP	27.45377	82.60105	01:21:00	N	1.93
124	BALRAMPUR	TULSIPUR	S-NPP	27.45423	82.41511	12:35:00	D	5.27
125	BALRAMPUR	UTRAULA	S-NPP	27.31804	82.44061	12:35:00	D	6.92
126	BALRAMPUR	UTRAULA	S-NPP	27.31971	82.43481	12:35:00	D	8.49
127	BALRAMPUR	UTRAULA	S-NPP	27.32046	82.43813	12:35:00	D	8.49
128	BALRAMPUR	UTRAULA	S-NPP	27.32120	82.44146	12:35:00	D	8.95
129	BALRAMPUR	UTRAULA	S-NPP	27.32230	82.43589	12:35:00	D	7.15
130	BALRAMPUR	UTRAULA	S-NPP	27.32306	82.43920	12:35:00	D	6.92
131	BALRAMPUR	UTRAULA	S-NPP	27.35885	82.36174	12:35:00	D	11.67
132	BALRAMPUR	UTRAULA	S-NPP	27.35961	82.36508	12:35:00	D	30.72
133	BALRAMPUR	UTRAULA	S-NPP	27.36266	82.37846	12:35:00	D	4.06
134	BALRAMPUR	UTRAULA	S-NPP	27.36342	82.38180	12:35:00	D	4.06
135	BALRAMPUR	UTRAULA	S-NPP	27.36465	82.36366	12:35:00	D	4.99
136	BARABANKI	H Aidargarh	S-NPP	26.55784	81.54211	12:35:00	D	3.49
137	BARABANKI	H Aidargarh	S-NPP	26.55869	81.49615	12:35:00	D	4.95
138	BARABANKI	H Aidargarh	S-NPP	26.55877	81.54166	12:35:00	D	2.39
139	BARABANKI	H Aidargarh	S-NPP	26.55935	81.49586	12:35:00	D	9.30
140	BAREILLY	BAHERI	TERRA	28.69785	79.52763	09:47:00	D	20.88
141	BAREILLY	BAHERI	S-NPP	28.65817	79.50336	14:18:00	D	4.91
142	BAREILLY	BAHERI	S-NPP	28.69039	79.63423	14:18:00	D	10.54
143	BAREILLY	BAHERI	S-NPP	28.69104	79.51849	14:18:00	D	10.35
144	BAREILLY	BAHERI	S-NPP	28.80068	79.60860	14:18:00	D	22.17
145	BASTI	BASTI	AQUA	26.61795	82.87497	14:20:00	D	48.10
146	BASTI	BASTI	AQUA	26.62475	82.88015	14:20:00	D	56.17
147	BASTI	BASTI	S-NPP	26.67984	82.91240	12:35:00	D	3.73
148	BASTI	BASTI	S-NPP	26.76175	82.81506	12:35:00	D	3.32
149	BASTI	BASTI	S-NPP	26.78493	82.91733	12:35:00	D	4.28
150	BASTI	BASTI	S-NPP	26.82782	82.80366	12:35:00	D	3.28
151	BASTI	BASTI	S-NPP	26.82854	82.80688	12:35:00	D	2.75
152	BASTI	BASTI	S-NPP	26.83350	82.80550	12:35:00	D	2.75
153	BASTI	BHANPUR	S-NPP	26.93088	82.72566	12:35:00	D	6.85
154	BASTI	BHANPUR	S-NPP	26.93159	82.72889	12:35:00	D	9.51
155	BASTI	BHANPUR	S-NPP	26.93232	82.73213	12:35:00	D	9.51

156	BASTI	BHANPUR	S-NPP	26.93446	82.72647	12:35:00	D	3.24
157	BASTI	BHANPUR	S-NPP	26.95227	82.74284	01:21:00	N	1.06
158	BASTI	BHANPUR	S-NPP	26.96253	82.77406	01:21:00	N	1.02
159	BASTI	BHANPUR	S-NPP	27.03865	82.72138	01:21:00	N	1.02
160	BASTI	BHANPUR	S-NPP	27.04812	82.71765	01:21:00	N	0.72
161	BASTI	BHANPUR	S-NPP	27.06339	82.71676	12:35:00	D	5.10
162	BASTI	BHANPUR	S-NPP	27.08628	82.74287	01:21:00	N	1.83
163	BASTI	BHANPUR	S-NPP	27.11003	82.69078	01:21:00	N	0.67
164	BASTI	BHANPUR	S-NPP	27.11056	82.68580	01:21:00	N	0.67
165	BASTI	HARRAIYA	S-NPP	26.76047	82.47880	12:35:00	D	2.01
166	BASTI	RUDHAULI	S-NPP	26.98608	82.80698	01:21:00	N	1.37
167	BASTI	RUDHAULI	S-NPP	26.98840	82.82420	12:35:00	D	4.20
168	BASTI	RUDHAULI	S-NPP	26.99053	82.80759	01:21:00	N	0.70
169	BASTI	RUDHAULI	S-NPP	27.00120	82.83371	01:21:00	N	1.16
170	BASTI	RUDHAULI	S-NPP	27.00173	82.82886	01:21:00	N	1.58
171	BASTI	RUDHAULI	S-NPP	27.00474	82.83115	01:21:00	N	0.88
172	BIJNOR	BIJNOR	S-NPP	29.30745	78.09176	14:18:00	D	10.44
173	BIJNOR	BIJNOR	S-NPP	29.31122	78.09055	14:18:00	D	4.72
174	BULANSAHAR	KHURJA	S-NPP	28.28558	77.81531	14:18:00	D	5.21
175	CHANDAULI	CHAKIA	S-NPP	25.09505	83.17278	01:21:00	N	1.00
176	CHANDAULI	CHAKIA	S-NPP	25.10305	83.32585	01:21:00	N	0.88
177	CHANDAULI	CHAKIA	S-NPP	25.10600	83.14561	12:35:00	D	4.35
178	CHANDAULI	CHAKIA	S-NPP	25.10701	83.14368	01:21:00	N	0.71
179	CHANDAULI	CHAKIA	S-NPP	25.13723	83.36292	01:21:00	N	0.78
180	CHANDAULI	CHANDAULI	S-NPP	25.26460	83.43616	12:35:00	D	3.16
181	CHANDAULI	CHANDAULI	S-NPP	25.26530	83.43931	12:35:00	D	3.16
182	CHANDAULI	CHANDAULI	S-NPP	25.26669	83.44559	12:35:00	D	5.89
183	CHANDAULI	CHANDAULI	S-NPP	25.26739	83.44872	12:35:00	D	13.13
184	CHANDAULI	CHANDAULI	S-NPP	25.26816	83.42858	12:35:00	D	7.72
185	CHANDAULI	CHANDAULI	S-NPP	25.27786	83.44228	01:21:00	N	0.52
186	CHANDAULI	CHANDAULI	S-NPP	25.27804	83.40390	01:21:00	N	1.55
187	CHANDAULI	CHANDAULI	S-NPP	25.28174	83.40871	01:21:00	N	1.67
188	CHANDAULI	CHANDAULI	S-NPP	25.30572	83.40868	12:35:00	D	6.23

189	CHANDAULI	CHANDAULI	S-NPP	25.30641	83.41183	12:35:00	D	7.56
190	CHANDAULI	CHANDAULI	S-NPP	25.31067	83.40737	12:35:00	D	8.07
191	CHANDAULI	CHANDAULI	S-NPP	25.31136	83.41052	12:35:00	D	8.96
192	CHANDAULI	CHANDAULI	S-NPP	25.31490	83.52382	01:21:00	N	0.94
193	CHANDAULI	CHANDAULI	S-NPP	25.31880	83.51606	12:35:00	D	14.60
194	CHANDAULI	CHANDAULI	S-NPP	25.32481	83.44048	01:21:00	N	1.33
195	CHANDAULI	CHANDAULI	S-NPP	25.32800	83.44945	01:21:00	N	0.56
196	CHANDAULI	CHANDAULI	S-NPP	25.34388	83.38754	01:21:00	N	1.54
197	CHANDAULI	CHANDAULI	S-NPP	25.34418	83.38544	01:21:00	N	0.91
198	CHANDAULI	CHANDAULI	S-NPP	25.34808	83.38815	01:21:00	N	0.96
199	CHANDAULI	CHANDAULI	S-NPP	25.34837	83.38604	01:21:00	N	0.91
200	DEORIA	BARHAJ	S-NPP	26.23117	83.84821	01:21:00	N	2.56
201	DEORIA	BARHAJ	S-NPP	26.25061	83.82594	01:21:00	N	1.18
202	DEORIA	BARHAJ	S-NPP	26.25307	83.80533	01:21:00	N	0.94
203	DEORIA	BARHAJ	S-NPP	26.25795	83.85464	01:21:00	N	0.73
204	DEORIA	BARHAJ	S-NPP	26.31224	83.82065	01:21:00	N	0.62
205	DEORIA	BARHAJ	S-NPP	26.32337	83.68040	12:35:00	D	10.12
206	DEORIA	BARHAJ	S-NPP	26.33390	83.81539	01:21:00	N	0.46
207	DEORIA	BARHAJ	S-NPP	26.37591	83.74532	01:21:00	N	0.58
208	DEORIA	BARHAJ	S-NPP	26.37717	83.74338	01:21:00	N	0.99
209	DEORIA	BARHAJ	S-NPP	26.39786	83.78463	01:21:00	N	1.51
210	DEORIA	BHATPAR RANI	S-NPP	26.32506	84.05453	12:35:00	D	5.96
211	DEORIA	DEORIA	S-NPP	26.43667	83.77756	01:21:00	N	1.32
212	DEORIA	DEORIA	S-NPP	26.48723	83.86790	01:21:00	N	1.59
213	DEORIA	DEORIA	S-NPP	26.55384	83.72884	01:21:00	N	1.92
214	DEORIA	DEORIA	S-NPP	26.56529	83.85504	12:35:00	D	7.50
215	DEORIA	DEORIA	S-NPP	26.57955	83.80836	01:21:00	N	0.59
216	DEORIA	DEORIA	S-NPP	26.57959	83.76254	01:21:00	N	1.90
217	DEORIA	DEORIA	S-NPP	26.58246	83.80986	01:21:00	N	1.14
218	DEORIA	DEORIA	S-NPP	26.58326	83.76735	01:21:00	N	1.90
219	DEORIA	DEORIA	S-NPP	26.58370	83.80896	01:21:00	N	0.59
220	DEORIA	DEORIA	S-NPP	26.58375	83.77058	01:21:00	N	2.13
221	DEORIA	DEORIA	S-NPP	26.58612	83.81463	01:21:00	N	0.48

222	DEORIA	DEORIA	S-NPP	26.69304	83.77785	01:21:00	N	0.69
223	DEORIA	DEORIA	S-NPP	26.69354	83.77363	01:21:00	N	1.37
224	DEORIA	DEORIA	S-NPP	26.69445	83.77627	01:21:00	N	1.58
225	DEORIA	RUDRAPUR	S-NPP	26.40111	83.56807	01:21:00	N	0.56
226	DEORIA	RUDRAPUR	S-NPP	26.55796	83.65611	01:21:00	N	0.75
227	DEORIA	SALEMPUR	S-NPP	26.18355	83.95228	12:35:00	D	9.53
228	DEORIA	SALEMPUR	S-NPP	26.18476	83.95792	12:35:00	D	9.53
229	DEORIA	SALEMPUR	S-NPP	26.18826	83.95103	12:35:00	D	9.53
230	DEORIA	SALEMPUR	S-NPP	26.30095	83.88181	01:21:00	N	0.63
231	DEORIA	SALEMPUR	S-NPP	26.30507	83.88241	01:21:00	N	0.63
232	DEORIA	SALEMPUR	S-NPP	26.35524	83.87245	12:35:00	D	10.38
233	DEORIA	SALEMPUR	S-NPP	26.35872	83.86554	12:35:00	D	10.38
234	DEORIA	SALEMPUR	S-NPP	26.40101	83.83034	12:35:00	D	8.59
235	DEORIA	SALEMPUR	S-NPP	26.40858	83.87468	01:21:00	N	0.52
236	DEORIA	SALEMPUR	S-NPP	26.42639	83.97303	01:21:00	N	1.01
237	DEORIA	SALEMPUR	S-NPP	26.44040	83.92526	01:21:00	N	1.01
238	ETAH	ETAH	S-NPP	27.41586	78.70917	12:37:00	D	3.28
239	ETAH	ETAH	S-NPP	27.55941	78.60794	14:18:00	D	7.76
240	ETAH	ETAH	S-NPP	27.55974	78.61287	14:18:00	D	6.89
241	ETAH	ETAH	S-NPP	27.56142	78.60303	12:37:00	D	31.41
242	ETAH	ETAH	S-NPP	27.56285	78.60855	12:37:00	D	31.41
243	ETAH	ETAH	S-NPP	27.56474	78.60149	12:37:00	D	10.45
244	ETAH	ETAH	S-NPP	27.56619	78.60699	12:37:00	D	11.82
245	ETAWAH	CHAKARNAGAR	S-NPP	26.51297	79.06689	14:15:00	D	9.97
246	FAIZABAD	RUDAULI	S-NPP	26.66526	81.67877	12:35:00	D	4.31
247	FAIZABAD	RUDAULI	S-NPP	26.66614	81.68255	12:35:00	D	4.31
248	FARRUKHABAD	AMRITPUR	S-NPP	27.29784	79.65073	12:35:00	D	11.65
249	FARRUKHABAD	AMRITPUR	S-NPP	27.30000	79.65154	12:35:00	D	8.15
250	FARRUKHABAD	AMRITPUR	S-NPP	27.30311	79.65075	14:18:00	D	5.88
251	FATEHPUR	KHAGA	S-NPP	25.61280	81.06827	14:15:00	D	3.96
252	FATEHPUR	KHAGA	S-NPP	25.61832	81.07156	14:15:00	D	5.80
253	FATEHPUR	KHAGA	S-NPP	25.84532	81.27091	14:15:00	D	9.61
254	GAUTAMBUDHNAGAR	GAUTAMBUDHNAGAR	S-NPP	28.44391	77.49513	14:18:00	D	6.33

255	GAUTAMBUDHNAGAR	GAUTAMBUDHNAGAR	S-NPP	28.44957	77.49462	14:18:00	D	6.33
256	GAZIPUR	JAKHANIA	S-NPP	25.65704	83.23364	12:35:00	D	4.48
257	GAZIPUR	MUHAMMADBAD	S-NPP	25.75540	83.68031	01:21:00	N	0.47
258	GAZIPUR	MUHAMMADBAD	S-NPP	25.86144	83.68985	01:21:00	N	0.63
259	GAZIPUR	SAIDPUR	S-NPP	25.48552	83.34744	01:21:00	N	2.53
260	GAZIPUR	SAIDPUR	S-NPP	25.48601	83.34314	01:21:00	N	2.33
261	GAZIPUR	ZAMANIA	S-NPP	25.35471	83.59064	01:21:00	N	1.16
262	GAZIPUR	ZAMANIA	S-NPP	25.35518	83.58652	01:21:00	N	1.16
263	GAZIPUR	ZAMANIA	S-NPP	25.45107	83.76388	12:35:00	D	8.74
264	GAZIPUR	ZAMANIA	S-NPP	25.48071	83.68237	01:21:00	N	1.24
265	GAZIPUR	ZAMANIA	S-NPP	25.48897	83.68356	01:21:00	N	1.48
266	GAZIPUR	ZAMANIA	S-NPP	25.49490	83.68272	12:35:00	D	9.22
267	GONDA	COLONELGANJ	S-NPP	27.10346	81.77522	12:35:00	D	2.66
268	GONDA	GONDA	S-NPP	27.22639	82.06886	12:35:00	D	4.04
269	GONDA	GONDA	S-NPP	27.22663	82.07114	12:35:00	D	4.44
270	GONDA	GONDA	S-NPP	27.43105	81.96001	12:35:00	D	5.24
271	GONDA	MANKAPUR	S-NPP	27.09438	82.44749	01:21:00	N	0.98
272	GONDA	MANKAPUR	S-NPP	27.09492	82.44235	01:21:00	N	3.35
273	GONDA	MANKAPUR	S-NPP	27.11340	82.48645	01:21:00	N	1.35
274	GORAKHPUR	BANSGAON	TERRA	26.35881	83.51776	09:49:00	D	55.07
275	GORAKHPUR	BANSGAON	S-NPP	26.49546	83.33949	01:21:00	N	0.64
276	GORAKHPUR	BANSGAON	S-NPP	26.49922	83.34454	01:21:00	N	0.64
277	GORAKHPUR	BANSGAON	S-NPP	26.55824	83.39336	12:35:00	D	6.18
278	GORAKHPUR	CAMPIERGANJ	S-NPP	26.92384	83.25326	01:21:00	N	1.11
279	GORAKHPUR	CAMPIERGANJ	S-NPP	27.03180	83.19935	12:35:00	D	6.24
280	GORAKHPUR	CHAURI CHAURA	S-NPP	26.66581	83.55900	12:35:00	D	3.40
281	GORAKHPUR	GOLA	S-NPP	26.29580	83.63099	01:21:00	N	0.63
282	GORAKHPUR	GOLA	S-NPP	26.30326	83.40893	01:21:00	N	1.36
283	GORAKHPUR	GOLA	S-NPP	26.30419	83.40682	01:21:00	N	1.47
284	GORAKHPUR	GOLA	S-NPP	26.30846	83.40077	01:21:00	N	1.81
285	GORAKHPUR	GOLA	S-NPP	26.30894	83.40305	01:21:00	N	1.15
286	GORAKHPUR	GOLA	S-NPP	26.30945	83.39867	01:21:00	N	1.15
287	GORAKHPUR	GOLA	S-NPP	26.31271	83.40138	01:21:00	N	1.49

288	GORAKHPUR	GOLA	S-NPP	26.31318	83.40365	01:21:00	N	1.15
289	GORAKHPUR	GOLA	S-NPP	26.34879	83.39008	12:35:00	D	16.46
290	GORAKHPUR	GOLA	S-NPP	26.36334	83.38616	12:35:00	D	5.91
291	GORAKHPUR	GOLA	S-NPP	26.44404	83.21398	01:21:00	N	1.59
292	GORAKHPUR	GOLA	S-NPP	26.44492	83.23903	12:35:00	D	66.70
293	GORAKHPUR	GOLA	S-NPP	26.44843	83.23153	12:35:00	D	27.78
294	GORAKHPUR	GORAKHPUR	S-NPP	26.71336	83.30279	01:21:00	N	0.43
295	GORAKHPUR	KHAJNI	S-NPP	26.44256	83.21204	01:21:00	N	0.67
296	GORAKHPUR	KHAJNI	S-NPP	26.56475	83.16869	01:21:00	N	1.29
297	GORAKHPUR	KHAJNI	S-NPP	26.56689	83.22381	12:35:00	D	12.02
298	GORAKHPUR	KHAJNI	S-NPP	26.57160	83.26633	01:21:00	N	0.95
299	GORAKHPUR	KHAJNI	S-NPP	26.59784	83.12859	12:35:00	D	6.89
300	GORAKHPUR	KHAJNI	S-NPP	26.61322	83.15073	12:35:00	D	9.98
301	GORAKHPUR	KHAJNI	S-NPP	26.62885	83.14511	01:21:00	N	0.89
302	GORAKHPUR	KHAJNI	S-NPP	26.63318	83.14571	01:21:00	N	1.07
303	GORAKHPUR	KHAJNI	S-NPP	26.65536	83.14413	01:21:00	N	1.14
304	GORAKHPUR	SAHJANWA	S-NPP	26.66566	83.12991	12:35:00	D	10.28
305	HAMIRPUR	MAUDAHA	S-NPP	25.65445	80.05490	14:15:00	D	6.46
306	HAMIRPUR	MAUDAHA	S-NPP	25.65485	80.06061	14:15:00	D	4.69
307	HAMIRPUR	MAUDAHA	S-NPP	25.65599	80.05472	14:15:00	D	6.97
308	HAMIRPUR	MAUDAHA	S-NPP	25.65635	80.06042	14:15:00	D	6.97
309	HAMIRPUR	MAUDAHA	S-NPP	25.66086	80.05441	14:15:00	D	5.02
310	HAMIRPUR	MAUDAHA	S-NPP	25.66203	80.04849	14:15:00	D	4.04
311	HAMIRPUR	MAUDAHA	S-NPP	25.75893	80.07052	01:21:00	N	0.72
312	HAMIRPUR	MAUDAHA	S-NPP	25.76069	80.06988	03:01:00	N	0.78
313	HAMIRPUR	MAUDAHA	S-NPP	25.76197	80.07097	03:01:00	N	1.33
314	HAMIRPUR	RATH	S-NPP	25.59474	79.43087	01:21:00	N	1.10
315	HAMIRPUR	RATH	S-NPP	25.60996	79.44404	01:21:00	N	0.71
316	HAMIRPUR	RATH	S-NPP	25.63941	79.51521	14:15:00	D	10.26
317	HAMIRPUR	RATH	S-NPP	25.63977	79.52048	14:15:00	D	10.26
318	HAMIRPUR	RATH	S-NPP	25.64079	79.51579	14:15:00	D	11.16
319	HAMIRPUR	RATH	S-NPP	25.64118	79.52104	14:15:00	D	15.01
320	HAMIRPUR	RATH	S-NPP	25.66389	79.50796	14:15:00	D	15.05

321	HAMIRPUR	RATH	S-NPP	25.66425	79.51321	14:15:00	D	14.68
322	HAMIRPUR	RATH	S-NPP	25.67042	79.50745	12:35:00	D	6.01
323	HAMIRPUR	RATH	S-NPP	25.68072	79.53272	01:21:00	N	0.74
324	HAMIRPUR	SARILA	S-NPP	25.69362	79.57487	14:15:00	D	8.31
325	HAMIRPUR	SARILA	S-NPP	25.69399	79.58020	14:15:00	D	8.31
326	HAMIRPUR	SARILA	S-NPP	25.69437	79.58553	14:15:00	D	17.16
327	HAMIRPUR	SARILA	S-NPP	25.73006	79.64684	01:21:00	N	0.76
328	HAMIRPUR	SARILA	S-NPP	25.73250	79.64928	01:21:00	N	0.90
329	HAMIRPUR	SARILA	S-NPP	25.73281	79.64561	01:21:00	N	0.90
330	HAMIRPUR	SARILA	S-NPP	25.73541	79.64742	01:21:00	N	0.59
331	HARDOI	BILGRAM	S-NPP	27.02442	80.19405	14:18:00	D	6.05
332	HARDOI	BILGRAM	S-NPP	27.02477	80.20014	14:18:00	D	6.05
333	HARDOI	BILGRAM	S-NPP	27.02561	80.19436	14:18:00	D	8.02
334	HARDOI	BILGRAM	S-NPP	27.02599	80.20044	14:18:00	D	18.92
335	HARDOI	BILGRAM	S-NPP	27.03096	80.19359	14:18:00	D	6.05
336	HARDOI	BILGRAM	S-NPP	27.03131	80.19970	14:18:00	D	6.05
337	HARDOI	BILGRAM	S-NPP	27.03214	80.19392	14:18:00	D	8.02
338	HARDOI	HARDOI	S-NPP	27.36383	80.26995	12:35:00	D	3.28
339	HARDOI	HARDOI	S-NPP	27.36474	80.27059	12:35:00	D	5.13
340	HARDOI	HARDOI	S-NPP	27.36491	80.27441	12:35:00	D	4.27
341	HARDOI	HARDOI	S-NPP	27.36845	80.21548	01:21:00	N	0.48
342	HARDOI	HARDOI	S-NPP	27.36933	80.21670	01:21:00	N	0.39
343	HARDOI	HARDOI	S-NPP	27.43233	79.96397	01:21:00	N	0.36
344	HARDOI	SHAHABAD	S-NPP	27.70664	80.08710	01:21:00	N	0.43
345	JALAUN	URAI	S-NPP	25.96386	79.54362	12:35:00	D	11.87
346	JALAUN	URAI	S-NPP	25.96801	79.54186	12:35:00	D	9.70
347	JALAUN	URAI	S-NPP	25.96934	79.54709	12:35:00	D	17.69
348	JALAUN	URAI	S-NPP	25.96993	79.54179	12:35:00	D	11.87
349	JALAUN	URAI	S-NPP	25.97408	79.54005	12:35:00	D	9.70
350	JALAUN	URAI	S-NPP	25.97600	79.53995	12:35:00	D	3.18
351	JAUNPUR	MACHHALI SAHAR	S-NPP	25.66176	82.26753	12:35:00	D	3.70
352	JAUNPUR	SHHGANJ	AQUA	25.89404	82.72606	14:20:00	D	57.11
353	JAUNPUR	SHHGANJ	AQUA	25.90380	82.72693	14:20:00	D	53.76

354	JAUNPUR	SHHGANJ	S-NPP	25.85861	82.74499	12:35:00	D	5.51
355	JAUNPUR	SHHGANJ	S-NPP	25.89832	82.75120	01:21:00	N	1.68
356	JAUNPUR	SHHGANJ	S-NPP	25.89884	82.74648	01:21:00	N	2.12
357	JAUNPUR	SHHGANJ	S-NPP	25.90800	82.72437	12:35:00	D	6.04
358	JAUNPUR	SHHGANJ	S-NPP	25.90877	82.72776	12:35:00	D	6.04
359	JAUNPUR	SHHGANJ	S-NPP	25.91309	82.72298	12:35:00	D	3.76
360	JHANSI	GARAUTHA	S-NPP	25.45903	79.26442	01:21:00	N	1.54
361	JHANSI	GARAUTHA	S-NPP	25.46011	79.26350	01:21:00	N	1.25
362	JHANSI	GARAUTHA	S-NPP	25.54866	79.36089	14:15:00	D	7.34
363	JHANSI	GARAUTHA	S-NPP	25.62520	79.15074	14:15:00	D	10.30
364	JHANSI	GARAUTHA	S-NPP	25.62617	79.14963	14:15:00	D	9.59
365	JHANSI	GARAUTHA	S-NPP	25.63189	79.14414	14:15:00	D	9.59
366	JHANSI	GARAUTHA	S-NPP	25.69307	79.06535	01:21:00	N	0.58
367	JHANSI	GARAUTHA	S-NPP	25.69862	79.06594	01:21:00	N	0.76
368	JHANSI	GARAUTHA	S-NPP	25.71632	79.28999	14:15:00	D	7.43
369	JHANSI	JHANSI	S-NPP	25.31450	78.34087	12:35:00	D	10.20
370	JHANSI	JHANSI	S-NPP	25.32001	78.33698	14:15:00	D	5.78
371	JHANSI	JHANSI	S-NPP	25.44336	78.63085	14:15:00	D	6.73
372	JHANSI	JHANSI	S-NPP	25.44700	78.62570	14:15:00	D	13.73
373	JHANSI	JHANSI	S-NPP	25.44734	78.63030	14:15:00	D	13.73
374	JHANSI	JHANSI	S-NPP	25.44888	78.62582	14:15:00	D	11.48
375	JHANSI	JHANSI	S-NPP	25.44925	78.63040	14:15:00	D	11.48
376	JHANSI	JHANSI	S-NPP	25.48188	78.68743	12:35:00	D	5.36
377	JHANSI	JHANSI	S-NPP	25.52839	78.71465	01:21:00	N	1.36
378	JHANSI	JHANSI	S-NPP	25.53405	78.71525	01:21:00	N	1.36
379	JHANSI	JHANSI	S-NPP	25.54885	78.67442	01:21:00	N	1.11
380	JHANSI	JHANSI	S-NPP	25.55102	78.71703	01:21:00	N	0.71
381	JHANSI	JHANSI	S-NPP	25.55172	78.70866	01:21:00	N	2.13
382	JHANSI	JHANSI	S-NPP	25.55225	78.69598	03:01:00	N	0.95
383	JHANSI	JHANSI	S-NPP	25.55276	78.69608	01:21:00	N	1.65
384	JHANSI	JHANSI	S-NPP	25.55362	78.71799	03:01:00	N	1.98
385	JHANSI	JHANSI	S-NPP	25.55452	78.67503	01:21:00	N	0.72
386	JHANSI	JHANSI	S-NPP	25.55478	78.72191	03:01:00	N	1.26

387	JHANSI	JHANSI	S-NPP	25.55667	78.71764	01:21:00	N	0.71
388	JHANSI	JHANSI	S-NPP	25.55843	78.69668	01:21:00	N	1.65
389	JHANSI	JHANSI	S-NPP	25.55953	78.48488	12:35:00	D	14.32
390	JHANSI	JHANSI	S-NPP	25.56364	78.48097	12:35:00	D	16.65
391	JHANSI	JHANSI	S-NPP	25.56527	78.48714	12:35:00	D	16.65
392	JHANSI	JHANSI	S-NPP	25.56598	78.48281	12:35:00	D	14.32
393	JHANSI	MAURANIPUR	TERRA	25.33771	79.12708	09:49:00	D	95.96
394	JHANSI	MAURANIPUR	TERRA	25.34260	79.14292	09:49:00	D	26.97
395	JHANSI	MAURANIPUR	TERRA	25.34617	79.12340	09:49:00	D	43.69
396	JHANSI	MAURANIPUR	S-NPP	25.16080	79.19000	01:21:00	N	1.07
397	JHANSI	MAURANIPUR	S-NPP	25.16256	79.06301	14:15:00	D	13.92
398	JHANSI	MAURANIPUR	S-NPP	25.16462	79.06209	14:15:00	D	9.76
399	JHANSI	MAURANIPUR	S-NPP	25.19603	79.22880	01:21:00	N	0.32
400	JHANSI	MAURANIPUR	S-NPP	25.27595	79.01347	01:21:00	N	0.96
401	JHANSI	MAURANIPUR	S-NPP	25.28224	79.07748	14:15:00	D	4.73
402	JHANSI	MAURANIPUR	S-NPP	25.28697	79.07648	14:15:00	D	7.57
403	JHANSI	MAURANIPUR	S-NPP	25.29234	79.08305	01:21:00	N	0.42
404	JHANSI	MAURANIPUR	S-NPP	25.32871	79.23641	01:21:00	N	0.77
405	JHANSI	MAURANIPUR	S-NPP	25.39070	78.98994	14:15:00	D	10.13
406	JHANSI	MAURANIPUR	S-NPP	25.39277	78.98650	14:15:00	D	10.08
407	JHANSI	MOTH	S-NPP	25.63526	78.94135	14:15:00	D	15.56
408	JHANSI	MOTH	S-NPP	25.70375	78.93584	01:21:00	N	1.44
409	JHANSI	MOTH	S-NPP	25.70409	78.93176	01:21:00	N	1.44
410	JHANSI	MOTH	S-NPP	25.70678	78.93847	03:01:00	N	0.34
411	JHANSI	MOTH	S-NPP	25.72477	78.81753	01:21:00	N	2.43
412	JHANSI	MOTH	S-NPP	25.83518	78.88933	01:21:00	N	0.46
413	JHANSI	TAHRAULI	S-NPP	25.54392	78.80553	14:15:00	D	12.05
414	JHANSI	TAHRAULI	S-NPP	25.54919	79.06754	01:21:00	N	1.88
415	JHANSI	TAHRAULI	S-NPP	25.56364	78.90195	01:21:00	N	4.46
416	JHANSI	TAHRAULI	S-NPP	25.56469	78.88978	01:21:00	N	0.38
417	JHANSI	TAHRAULI	S-NPP	25.57413	78.88413	01:21:00	N	0.66
418	JHANSI	TAHRAULI	S-NPP	25.57624	78.88689	01:21:00	N	0.88
419	JHANSI	TAHRAULI	S-NPP	25.57660	78.88280	01:21:00	N	0.85

420	JHANSI	TAHRAULI	S-NPP	25.57695	78.87872	01:21:00	N	0.85
421	JHANSI	TAHRAULI	S-NPP	25.57973	78.88474	01:21:00	N	0.66
422	JHANSI	TAHRAULI	S-NPP	25.58039	78.87655	01:21:00	N	1.86
423	JHANSI	TAHRAULI	S-NPP	25.58256	78.87931	01:21:00	N	0.55
424	JHANSI	TAHRAULI	S-NPP	25.60617	79.04105	12:35:00	D	9.75
425	JHANSI	TAHRAULI	S-NPP	25.63586	79.08691	01:21:00	N	1.32
426	JHANSI	TAHRAULI	S-NPP	25.64174	79.08352	01:21:00	N	2.50
427	JHANSI	TAHRAULI	S-NPP	25.64762	79.08012	01:21:00	N	0.77
428	JHANSI	TAHRAULI	S-NPP	25.66534	79.06236	01:21:00	N	0.50
429	KANPUR	GHATAMPUR	S-NPP	26.08783	80.30473	12:35:00	D	4.63
430	KANPUR	GHATAMPUR	S-NPP	26.16939	80.04523	14:15:00	D	22.22
431	KANPUR	GHATAMPUR	S-NPP	26.16995	80.04440	14:15:00	D	25.29
432	KASGANJ	PATIALI	S-NPP	27.84052	78.98076	03:01:00	N	3.84
433	KASGANJ	PATIALI	S-NPP	27.84850	78.98601	14:18:00	D	4.19
434	KAUSHAMBI	MANJHANPUR	S-NPP	25.45631	81.36074	14:15:00	D	9.02
435	KAUSHAMBI	MANJHANPUR	S-NPP	25.45670	81.36381	14:15:00	D	7.49
436	KAUSHAMBI	SIRATHU	S-NPP	25.59307	81.40831	12:35:00	D	6.88
437	KHERI	GOLA	S-NPP	28.11948	80.33456	12:37:00	D	5.91
438	KHERI	GOLA	S-NPP	28.12295	80.33310	12:37:00	D	5.22
439	KHERI	LAKHIMPUR	S-NPP	28.07349	80.63370	12:37:00	D	5.76
440	KHERI	MOHMADI	TERRA	27.94855	80.13693	09:47:00	D	23.90
441	KHERI	PALIA KALAN	TERRA	28.61966	80.36859	09:47:00	D	42.49
442	KHERI	PALIA KALAN	TERRA	28.62188	80.37473	09:47:00	D	21.19
443	KHERI	PALIA KALAN	S-NPP	28.43326	80.78900	14:18:00	D	31.79
444	KHERI	PALIA KALAN	S-NPP	28.46944	80.56242	14:18:00	D	5.40
445	KHERI	PALIA KALAN	S-NPP	28.49591	80.50774	14:18:00	D	1.79
446	KUSHINAGAR	HATA	S-NPP	26.79713	83.62180	01:21:00	N	1.57
447	KUSHINAGAR	HATA	S-NPP	26.84823	83.73577	01:21:00	N	0.47
448	KUSHINAGAR	HATA	S-NPP	26.86291	83.68133	01:21:00	N	0.74
449	KUSHINAGAR	HATA	S-NPP	26.86722	83.61741	12:35:00	D	13.29
450	KUSHINAGAR	HATA	S-NPP	26.86985	83.69543	01:21:00	N	0.43
451	KUSHINAGAR	HATA	S-NPP	26.88712	83.61893	01:21:00	N	1.32
452	KUSHINAGAR	HATA	S-NPP	26.92650	83.68859	01:21:00	N	0.50

453	LALITPUR	KHAGA	S-NPP	24.37654	78.88828	01:21:00	N	2.46
454	LALITPUR	KHAGA	S-NPP	24.37689	78.88433	01:21:00	N	2.75
455	LALITPUR	KHAGA	S-NPP	24.38207	78.88885	01:21:00	N	2.46
456	LALITPUR	KHAGA	S-NPP	24.38242	78.88490	01:21:00	N	2.75
457	LALITPUR	KHAGA	S-NPP	24.45212	78.91631	03:01:00	N	0.45
458	LALITPUR	KHAGA	S-NPP	24.45214	78.91488	01:21:00	N	0.82
459	LALITPUR	KHAGA	S-NPP	24.53196	78.70074	14:15:00	D	4.20
460	LALITPUR	KHAGA	S-NPP	24.53267	78.69979	14:15:00	D	3.09
461	LALITPUR	LALITPUR	S-NPP	24.53501	78.57424	03:01:00	N	1.03
462	LALITPUR	LALITPUR	S-NPP	24.53613	78.57329	03:01:00	N	0.61
463	LALITPUR	LALITPUR	S-NPP	24.69330	78.49323	01:21:00	N	0.84
464	LALITPUR	LALITPUR	S-NPP	24.71747	78.34110	01:21:00	N	0.56
465	LALITPUR	LALITPUR	S-NPP	24.72026	78.34248	03:01:00	N	0.66
466	LALITPUR	LALITPUR	S-NPP	24.72251	78.34055	12:35:00	D	12.46
467	LALITPUR	LALITPUR	S-NPP	24.84892	78.35240	03:01:00	N	0.83
468	LUCKNOW	LUCKNOW	S-NPP	26.87746	80.84715	12:35:00	D	2.07
469	MAHARAJGANJ	MAHARAJGANJ	S-NPP	26.92399	83.52204	01:21:00	N	0.62
470	MAHARAJGANJ	MAHARAJGANJ	S-NPP	26.94901	83.48309	01:21:00	N	0.59
471	MAHARAJGANJ	MAHARAJGANJ	S-NPP	26.95343	83.59996	01:21:00	N	0.90
472	MAHARAJGANJ	MAHARAJGANJ	S-NPP	27.03576	83.70209	01:21:00	N	0.98
473	MAHARAJGANJ	MAHARAJGANJ	S-NPP	27.13761	83.59202	01:21:00	N	0.58
474	MAHARAJGANJ	NAUTANWA	S-NPP	27.46630	83.51157	12:35:00	D	7.05
475	MAHARAJGANJ	NICHLAUL	S-NPP	27.13033	83.69810	01:21:00	N	1.11
476	MAHARAJGANJ	NICHLAUL	S-NPP	27.13044	83.69751	01:21:00	N	0.57
477	MAHARAJGANJ	NICHLAUL	S-NPP	27.34081	83.72755	01:21:00	N	0.76
478	MAHARAJGANJ	PHARENDA	S-NPP	27.12551	83.15881	01:21:00	N	1.92
479	MAHARAJGANJ	PHARENDA	S-NPP	27.12987	83.15941	01:21:00	N	2.37
480	MAHARAJGANJ	PHARENDA	S-NPP	27.13064	83.15949	12:35:00	D	7.00
481	MAHARAJGANJ	PHARENDA	S-NPP	27.13364	83.16325	12:35:00	D	12.47
482	MAHARAJGANJ	PHARENDA	S-NPP	27.13681	83.16424	12:35:00	D	3.95
483	MAHARAJGANJ	PHARENDA	S-NPP	27.17591	83.22246	01:21:00	N	0.80
484	MAHARAJGANJ	PHARENDA	S-NPP	27.17714	83.22144	01:21:00	N	0.67
485	MAHARAJGANJ	PHARENDA	S-NPP	27.19144	83.29378	01:21:00	N	0.69

486	MAHOBA	CHARKHARI	S-NPP	25.48338	79.73621	14:15:00	D	8.44
487	MAHOBA	CHARKHARI	S-NPP	25.48376	79.74162	14:15:00	D	8.44
488	MAHOBA	KULPAHAR	S-NPP	25.22498	79.50988	01:21:00	N	1.76
489	MAHOBA	KULPAHAR	S-NPP	25.22776	79.51120	01:21:00	N	1.20
490	MAHOBA	KULPAHAR	S-NPP	25.22809	79.50751	01:21:00	N	2.19
491	MAHOBA	KULPAHAR	S-NPP	25.30098	79.42160	01:21:00	N	0.41
492	MAHOBA	KULPAHAR	S-NPP	25.30136	79.35693	01:21:00	N	1.09
493	MAHOBA	KULPAHAR	S-NPP	25.30678	79.35753	01:21:00	N	2.40
494	MAHOBA	KULPAHAR	S-NPP	25.33691	79.52922	01:21:00	N	1.77
495	MAHOBA	KULPAHAR	S-NPP	25.33723	79.52551	01:21:00	N	1.90
496	MAHOBA	KULPAHAR	S-NPP	25.33800	79.51525	14:15:00	D	23.43
497	MAHOBA	KULPAHAR	S-NPP	25.33951	79.51401	14:15:00	D	20.19
498	MAHOBA	KULPAHAR	S-NPP	25.34048	79.48832	01:21:00	N	0.29
499	MAHOBA	KULPAHAR	S-NPP	25.34194	79.39182	01:21:00	N	0.54
500	MAHOBA	KULPAHAR	S-NPP	25.34195	79.53352	01:21:00	N	1.23
501	MAHOBA	KULPAHAR	S-NPP	25.34792	79.31924	12:35:00	D	15.05
502	MAHOBA	KULPAHAR	S-NPP	25.34948	79.31908	03:01:00	N	0.76
503	MAHOBA	KULPAHAR	S-NPP	25.35034	79.31818	12:35:00	D	14.99
504	MAHOBA	MAHOBA	S-NPP	25.16230	79.66171	01:21:00	N	0.97
505	MAINPURI	MAINPURI	S-NPP	27.13719	78.95707	12:35:00	D	12.16
506	MAINPURI	MAINPURI	S-NPP	27.14133	78.95831	12:35:00	D	13.10
507	MAINPURI	MAINPURI	S-NPP	27.37182	78.93970	14:18:00	D	4.51
508	MAINPURI	MAINPURI	S-NPP	27.37195	78.94022	14:18:00	D	4.67
509	MATHURA	CHHATA	TERRA	27.60830	77.45859	09:49:00	D	24.72
510	MATHURA	CHHATA	S-NPP	27.69301	77.48489	14:18:00	D	7.05
511	MATHURA	CHHATA	S-NPP	27.69602	77.48431	14:18:00	D	13.94
512	MATHURA	CHHATA	S-NPP	27.69863	77.48438	14:18:00	D	7.05
513	MATHURA	CHHATA	S-NPP	27.89280	77.49102	12:37:00	D	13.07
514	MATHURA	MATHURA	S-NPP	27.44646	77.69987	12:37:00	D	6.72
515	MATHURA	MATHURA	S-NPP	27.44840	77.69881	14:18:00	D	8.94
516	MAU	GHOSI	AQUA	26.08364	83.54969	14:20:00	D	46.56
517	MAU	GHOSI	S-NPP	26.14634	83.47798	01:21:00	N	1.72
518	MAU	GHOSI	S-NPP	26.15229	83.50068	01:21:00	N	0.56

519	MAU	GHOSI	S-NPP	26.17291	83.43349	01:21:00	N	0.42
520	MAU	GHOSI	S-NPP	26.21090	83.52531	12:35:00	D	7.48
521	MAU	GHOSI	S-NPP	26.21219	83.53128	12:35:00	D	7.60
522	MAU	GHOSI	S-NPP	26.24667	83.49565	01:21:00	N	1.33
523	MAU	GHOSI	S-NPP	26.24716	83.49134	01:21:00	N	1.24
524	MAU	GHOSI	S-NPP	26.27795	83.47344	12:35:00	D	8.30
525	MAU	MADHUBAN	S-NPP	26.23093	83.81468	01:21:00	N	0.80
526	MAU	MAU	S-NPP	26.03463	83.53188	12:35:00	D	6.79
527	MAU	MAU	S-NPP	26.03547	83.52943	12:35:00	D	6.71
528	MAU	MUHAMMADABAD	S-NPP	25.95693	83.30128	01:21:00	N	0.69
529	MEERUT	MAWANA	S-NPP	28.98653	78.04057	12:37:00	D	3.52
530	MEERUT	MAWANA	S-NPP	29.21431	78.04482	12:37:00	D	4.29
531	MIRZAPUR	CHUNAR	S-NPP	25.17278	83.16839	12:35:00	D	8.04
532	MIRZAPUR	CHUNAR	S-NPP	25.17458	83.16566	12:35:00	D	4.95
533	MIRZAPUR	CHUNAR	S-NPP	25.17530	83.16895	12:35:00	D	6.72
534	MUZAFARNAGAR	JANSATH	S-NPP	29.30530	78.09104	14:18:00	D	7.03
535	PILHIBHIT	PILHIBHIT	S-NPP	28.66113	79.68358	14:18:00	D	4.19
536	PILHIBHIT	PILHIBHIT	S-NPP	28.68483	79.63628	14:18:00	D	5.47
537	PILHIBHIT	PILHIBHIT	S-NPP	28.68506	79.65235	14:18:00	D	5.81
538	PILHIBHIT	PILHIBHIT	S-NPP	28.68549	79.64811	14:18:00	D	5.91
539	PILHIBHIT	PILHIBHIT	S-NPP	28.68596	79.64640	12:37:00	D	3.67
540	PILHIBHIT	PILHIBHIT	S-NPP	28.69149	79.65192	14:18:00	D	5.81
541	PILHIBHIT	PILHIBHIT	S-NPP	28.69192	79.64766	14:18:00	D	5.91
542	PILHIBHIT	PILHIBHIT	S-NPP	28.69225	79.65357	14:18:00	D	5.91
543	PILHIBHIT	PILHIBHIT	S-NPP	28.78082	79.75451	12:37:00	D	4.03
544	PILHIBHIT	PURANPUR	S-NPP	28.55798	80.15890	14:18:00	D	7.70
545	PILHIBHIT	PURANPUR	S-NPP	28.56423	80.15216	14:18:00	D	7.70
546	PILHIBHIT	PURANPUR	S-NPP	28.56458	80.15849	14:18:00	D	7.70
547	PILHIBHIT	PURANPUR	S-NPP	28.56907	80.15037	14:18:00	D	7.20
548	PRATAPGARH	LALGANJ	S-NPP	25.94177	81.62234	14:15:00	D	13.56
549	PRATAPGARH	PATTI	S-NPP	25.73760	82.14812	12:35:00	D	2.90
550	PRATAPGARH	PATTI	S-NPP	25.76400	81.97276	01:21:00	N	0.66
551	PRATAPGARH	PATTI	S-NPP	25.94132	82.08218	12:35:00	D	4.68

552	PRATAPGARH	PATTI	S-NPP	26.00296	82.15486	12:35:00	D	8.92
553	PRATAPGARH	PATTI	S-NPP	26.00380	82.15851	12:35:00	D	33.21
554	PRATAPGARH	PATTI	S-NPP	26.00738	82.14974	12:35:00	D	8.92
555	PRATAPGARH	PATTI	S-NPP	26.00822	82.15340	12:35:00	D	8.92
556	PRATAPGARH	PATTI	S-NPP	26.00905	82.15704	12:35:00	D	33.21
557	RAIBEARELI	MAHARAJGANG	S-NPP	26.40955	81.33800	14:15:00	D	7.56
558	RAIBEARELI	RAEBARELI	S-NPP	26.39718	81.13101	12:35:00	D	4.47
559	RAIBEARELI	TILOI	S-NPP	26.24527	81.51912	01:21:00	N	0.73
560	RAIBEARELI	TILOI	S-NPP	26.34989	81.53738	12:35:00	D	4.47
561	RAIBEARELI	TILOI	S-NPP	26.35047	81.54160	12:35:00	D	1.92
562	RAIBEARELI	TILOI	S-NPP	26.35082	81.54129	12:35:00	D	4.47
563	RAIBEARELI	TILOI	S-NPP	26.35137	81.54552	12:35:00	D	3.77
564	RAIBEARELI	TILOI	S-NPP	26.35175	81.54519	12:35:00	D	7.69
565	RAIBEARELI	TILOI	S-NPP	26.35436	81.53192	12:35:00	D	4.96
566	RAIBEARELI	TILOI	S-NPP	26.35529	81.53583	12:35:00	D	4.47
567	RAIBEARELI	TILOI	S-NPP	26.35622	81.53976	12:35:00	D	4.47
568	RAIBEARELI	TILOI	S-NPP	26.36110	81.46289	12:35:00	D	6.61
569	RAMPUR	RAMPUR	S-NPP	28.88049	79.08294	14:18:00	D	2.67
570	RAMPUR	TANDA	S-NPP	28.95863	78.95441	14:18:00	D	3.20
571	SANTKABIRNAGAR	GHANGHATA	S-NPP	26.58375	83.06622	12:35:00	D	7.09
572	SANTKABIRNAGAR	GHANGHATA	S-NPP	26.64838	83.04932	01:21:00	N	1.94
573	SANTKABIRNAGAR	GHANGHATA	S-NPP	26.65274	83.04993	01:21:00	N	0.99
574	SANTKABIRNAGAR	KHALILABAD	S-NPP	26.81506	83.02771	12:35:00	D	6.38
575	SANTKABIRNAGAR	KHALILABAD	S-NPP	26.81906	83.03506	01:21:00	N	0.64
576	SANTKABIRNAGAR	KHALILABAD	S-NPP	26.88199	83.09502	12:35:00	D	10.32
577	SANTKABIRNAGAR	KHALILABAD	S-NPP	26.88335	83.10119	12:35:00	D	15.91
578	SANTKABIRNAGAR	KHALILABAD	S-NPP	26.90720	83.06839	12:35:00	D	8.52
579	SANTKABIRNAGAR	KHALILABAD	S-NPP	26.90786	83.06651	12:35:00	D	4.20
580	SANTRAVIDASNAGAR	AURAI	S-NPP	25.28775	82.68933	12:35:00	D	4.11
581	SANTRAVIDASNAGAR	AURAI	S-NPP	25.28799	82.69005	12:35:00	D	4.64
582	SHAHJAHANPUR	PUWANYA	TERRA	28.21164	80.15607	09:47:00	D	18.31
583	SHAHJAHANPUR	PUWANYA	TERRA	28.27166	80.04375	09:47:00	D	26.44
584	SHAHJAHANPUR	PUWANYA	TERRA	28.27551	80.02377	09:47:00	D	18.32

585	SHAHJAHANPUR	PUWANYA	S-NPP	28.03945	80.06501	14:18:00	D	3.63
586	SHAMLI	KAIRANA	TERRA	29.51608	77.17526	09:47:00	D	10.13
587	SHAMLI	KAIRANA	S-NPP	29.66811	77.26245	12:37:00	D	6.75
588	SHAMLI	KAIRANA	S-NPP	29.66923	77.26272	12:37:00	D	5.85
589	SHARANPUR	NAKUR	S-NPP	29.99900	77.38282	12:37:00	D	5.34
590	SHARANPUR	RAMPUR MANIHARRAN	S-NPP	29.68562	77.43246	14:18:00	D	3.83
591	SHARANPUR	RAMPUR MANIHARRAN	S-NPP	29.68733	77.43091	14:18:00	D	3.11
592	SHRAWASTI	BHINGA	S-NPP	27.69558	81.77578	12:35:00	D	5.28
593	SHRAWASTI	BHINGA	S-NPP	27.74720	81.71414	12:35:00	D	7.28
594	SHRAWASTI	BHINGA	S-NPP	27.77866	81.67033	14:18:00	D	8.35
595	SHRAWASTI	BHINGA	S-NPP	27.81471	82.09817	12:35:00	D	2.38
596	SHRAWASTI	BHINGA	S-NPP	27.82440	81.83514	12:35:00	D	5.67
597	SHRAWASTI	BHINGA	S-NPP	27.84199	81.72853	14:18:00	D	18.25
598	SHRAWASTI	BHINGA	S-NPP	27.84706	81.62628	12:35:00	D	5.23
599	SHRAWASTI	IKAUNA	AQUA	27.64240	81.75566	14:22:00	D	66.52
600	SHRAWASTI	IKAUNA	S-NPP	27.64402	81.76781	12:35:00	D	14.57
601	SHRAWASTI	IKAUNA	S-NPP	27.64486	81.77139	12:35:00	D	28.66
602	SHRAWASTI	IKAUNA	S-NPP	27.64920	81.76632	12:35:00	D	14.57
603	SHRAWASTI	IKAUNA	S-NPP	27.66058	81.74388	12:35:00	D	10.77
604	SHRAWASTI	IKAUNA	S-NPP	27.66141	81.74748	12:35:00	D	10.77
605	SIDDHARTHANAGAR	BANSI	S-NPP	27.03860	82.83735	12:35:00	D	4.70
606	SIDDHARTHANAGAR	BANSI	S-NPP	27.04282	82.83280	12:35:00	D	4.70
607	SIDDHARTHANAGAR	BANSI	S-NPP	27.04353	82.83598	12:35:00	D	4.70
608	SIDDHARTHANAGAR	BANSI	S-NPP	27.04573	82.82687	01:21:00	N	2.06
609	SIDDHARTHANAGAR	BANSI	S-NPP	27.12615	83.01617	12:35:00	D	6.60
610	SIDDHARTHANAGAR	BANSI	S-NPP	27.14345	82.94989	01:21:00	N	1.53
611	SIDDHARTHANAGAR	BANSI	S-NPP	27.14874	82.85733	01:21:00	N	0.61
612	SIDDHARTHANAGAR	BANSI	S-NPP	27.14917	82.86406	12:35:00	D	11.54
613	SIDDHARTHANAGAR	BANSI	S-NPP	27.15318	82.85796	01:21:00	N	1.53
614	SIDDHARTHANAGAR	BANSI	S-NPP	27.16579	83.03144	12:35:00	D	22.78
615	SIDDHARTHANAGAR	BANSI	S-NPP	27.19052	82.88770	01:21:00	N	0.78
616	SIDDHARTHANAGAR	DOMARIYAGANJ	S-NPP	27.25443	82.59305	12:35:00	D	6.23
617	SIDDHARTHANAGAR	DOMARIYAGANJ	S-NPP	27.25911	82.58994	01:21:00	N	0.67

618	SIDDHARTHANAGAR	DOMARIYAGANJ	S-NPP	27.26002	82.59325	01:21:00	N	0.63
619	SIDDHARTHANAGAR	ITWA	S-NPP	27.28833	82.90517	12:35:00	D	5.34
620	SIDDHARTHANAGAR	ITWA	S-NPP	27.30077	82.49295	12:35:00	D	3.99
621	SIDDHARTHANAGAR	ITWA	S-NPP	27.31367	82.82987	12:35:00	D	23.85
622	SIDDHARTHANAGAR	ITWA	S-NPP	27.33355	82.59167	12:35:00	D	8.20
623	SIDDHARTHANAGAR	ITWA	S-NPP	27.37918	82.64623	01:21:00	N	1.58
624	SIDDHARTHANAGAR	NAUGARH	S-NPP	27.15746	83.16496	12:35:00	D	7.04
625	SIDDHARTHANAGAR	NAUGARH	S-NPP	27.15917	83.16269	12:35:00	D	8.32
626	SIDDHARTHANAGAR	NAUGARH	S-NPP	27.20507	83.04076	01:21:00	N	0.75
627	SIDDHARTHANAGAR	NAUGARH	S-NPP	27.20508	83.03935	01:21:00	N	1.20
628	SIDDHARTHANAGAR	NAUGARH	S-NPP	27.20560	83.03600	01:21:00	N	1.42
629	SIDDHARTHANAGAR	NAUGARH	S-NPP	27.21614	83.10345	01:21:00	N	1.76
630	SIDDHARTHANAGAR	NAUGARH	S-NPP	27.28462	83.16618	12:35:00	D	6.56
631	SIDDHARTHANAGAR	NAUGARH	S-NPP	27.41566	83.19188	01:21:00	N	0.80
632	SIDDHARTHANAGAR	NAUGARH	S-NPP	27.41951	83.20961	12:35:00	D	3.31
633	SIDDHARTHANAGAR	NAUGARH	S-NPP	27.42298	83.20233	12:35:00	D	6.52
634	SIDDHARTHANAGAR	NAUGARH	S-NPP	27.42430	83.20830	12:35:00	D	9.44
635	SIDDHARTHANAGAR	SHOHRATGARH	S-NPP	27.31141	82.89214	12:35:00	D	4.10
636	SIDDHARTHANAGAR	SHOHRATGARH	S-NPP	27.32917	82.88525	01:21:00	N	1.76
637	SIDDHARTHANAGAR	SHOHRATGARH	S-NPP	27.34732	82.95312	01:21:00	N	1.39
638	SIDDHARTHANAGAR	SHOHRATGARH	S-NPP	27.34954	83.01701	01:21:00	N	0.84
639	SIDDHARTHANAGAR	SHOHRATGARH	S-NPP	27.35310	82.98335	01:21:00	N	0.84
640	SIDDHARTHANAGAR	SHOHRATGARH	S-NPP	27.38069	82.98940	12:35:00	D	7.32
641	SITAPUR	MISRIK	S-NPP	27.63681	80.47175	01:21:00	N	0.42
642	SONBHADRA	REBUTSHGANJ	S-NPP	24.38481	83.27900	01:21:00	N	1.29
643	SONBHADRA	REBUTSHGANJ	S-NPP	24.73953	83.09303	12:35:00	D	3.05
644	SULTANPUR	JAISINGHPUR	S-NPP	26.40288	82.20664	12:35:00	D	2.56
645	SULTANPUR	JAISINGHPUR	S-NPP	26.40370	82.21018	12:35:00	D	2.56
646	SULTANPUR	KADIRPUR	S-NPP	26.15971	82.50449	12:35:00	D	4.46
647	UNNAO	HASANGANJ	S-NPP	26.67416	80.63760	14:15:00	D	20.03
648	UNNAO	HASANGANJ	S-NPP	26.68046	80.63074	14:15:00	D	20.76
649	UNNAO	HASANGANJ	S-NPP	26.68084	80.63716	14:15:00	D	20.03
650	UNNAO	HASANGANJ	S-NPP	26.68315	80.62562	12:35:00	D	5.04

651	UNNAO	HASANGANJ	S-NPP	26.68317	80.62389	12:35:00	D	12.06
652	VARANASI	PINDRA	S-NPP	25.53768	82.79939	01:21:00	N	3.63

Details of wheat residue burning events in Madhya Pradesh on 23-Apr-2026

S. No.	District	Tehsil / Block	Satellite	Latitude	Longitude	ACQ_TIME	Day / Night	Fire Power (W/m ²)
1	ANUPPUR	ANUPUR	S-NPP	23.09319	81.70077	01:21:00	N	0.35
2	ANUPPUR	KOTMA	S-NPP	23.20249	82.02951	12:35:00	D	2.90
3	ASHOKNAGAR	ASHOKNAGAR	TERRA	24.49713	77.57337	09:49:00	D	22.54
4	ASHOKNAGAR	ASHOKNAGAR	TERRA	24.49985	77.55770	09:49:00	D	29.23
5	ASHOKNAGAR	ASHOKNAGAR	TERRA	24.50056	77.56350	09:49:00	D	38.13
6	ASHOKNAGAR	ASHOKNAGAR	S-NPP	24.44541	77.55412	01:21:00	N	0.57
7	ASHOKNAGAR	ASHOKNAGAR	S-NPP	24.44731	77.55474	03:01:00	N	0.33
8	ASHOKNAGAR	ASHOKNAGAR	S-NPP	24.44742	77.55222	01:21:00	N	0.38
9	ASHOKNAGAR	ASHOKNAGAR	S-NPP	24.45191	77.47674	01:21:00	N	1.84
10	ASHOKNAGAR	ASHOKNAGAR	S-NPP	24.45275	77.47639	03:01:00	N	1.39
11	ASHOKNAGAR	ASHOKNAGAR	S-NPP	24.45793	77.47731	01:21:00	N	1.84
12	ASHOKNAGAR	ASHOKNAGAR	S-NPP	24.45834	77.47247	01:21:00	N	1.84
13	ASHOKNAGAR	ASHOKNAGAR	S-NPP	24.45945	77.47530	01:21:00	N	1.14
14	ASHOKNAGAR	ASHOKNAGAR	S-NPP	24.45967	77.52920	03:01:00	N	0.33
15	ASHOKNAGAR	ASHOKNAGAR	S-NPP	24.46110	77.52721	03:01:00	N	0.64
16	ASHOKNAGAR	ASHOKNAGAR	S-NPP	24.46131	77.52930	01:21:00	N	0.85
17	ASHOKNAGAR	ASHOKNAGAR	S-NPP	24.46284	77.50983	01:21:00	N	1.69
18	ASHOKNAGAR	ASHOKNAGAR	S-NPP	24.46405	77.51546	03:01:00	N	0.82
19	ASHOKNAGAR	ASHOKNAGAR	S-NPP	24.46421	77.51163	03:01:00	N	0.88
20	ASHOKNAGAR	ASHOKNAGAR	S-NPP	24.46552	77.50961	03:01:00	N	0.82
21	ASHOKNAGAR	ASHOKNAGAR	S-NPP	24.46571	77.50582	03:01:00	N	0.88
22	ASHOKNAGAR	ASHOKNAGAR	S-NPP	24.46885	77.51048	01:21:00	N	3.76
23	ASHOKNAGAR	ASHOKNAGAR	S-NPP	24.46923	77.50558	01:21:00	N	2.03
24	ASHOKNAGAR	ASHOKNAGAR	S-NPP	24.49306	77.73363	01:21:00	N	0.89
25	ASHOKNAGAR	ASHOKNAGAR	S-NPP	24.49345	77.72897	01:21:00	N	2.23
26	ASHOKNAGAR	ASHOKNAGAR	S-NPP	24.49696	77.72874	03:01:00	N	1.83

27	ASHOKNAGAR	ASHOKNAGAR	S-NPP	24.49828	77.72865	03:01:00	N	1.21
28	ASHOKNAGAR	ASHOKNAGAR	S-NPP	24.49900	77.73423	01:21:00	N	0.97
29	ASHOKNAGAR	ASHOKNAGAR	S-NPP	24.49924	77.49343	12:35:00	D	6.97
30	ASHOKNAGAR	ASHOKNAGAR	S-NPP	24.49938	77.72959	01:21:00	N	1.35
31	ASHOKNAGAR	ASHOKNAGAR	S-NPP	24.50384	77.51752	03:01:00	N	1.82
32	ASHOKNAGAR	ASHOKNAGAR	S-NPP	24.50494	77.51410	01:21:00	N	2.61
33	ASHOKNAGAR	ASHOKNAGAR	S-NPP	24.50606	77.51778	14:15:00	D	41.10
34	ASHOKNAGAR	ASHOKNAGAR	S-NPP	24.50674	77.52528	14:15:00	D	47.21
35	ASHOKNAGAR	ASHOKNAGAR	S-NPP	24.53741	77.56150	01:21:00	N	0.30
36	ASHOKNAGAR	ASHOKNAGAR	S-NPP	24.55102	77.65144	01:21:00	N	0.46
37	ASHOKNAGAR	ASHOKNAGAR	S-NPP	24.59836	77.66148	01:21:00	N	0.67
38	ASHOKNAGAR	ASHOKNAGAR	S-NPP	24.62014	77.54198	01:21:00	N	0.84
39	ASHOKNAGAR	CHANDERI	TERRA	24.57160	78.00615	09:49:00	D	17.12
40	ASHOKNAGAR	CHANDERI	S-NPP	24.57012	78.00957	12:35:00	D	16.35
41	ASHOKNAGAR	CHANDERI	S-NPP	24.57076	78.01150	12:35:00	D	28.45
42	ASHOKNAGAR	CHANDERI	S-NPP	24.57189	78.01636	12:35:00	D	16.35
43	ASHOKNAGAR	CHANDERI	S-NPP	24.57257	78.01828	12:35:00	D	28.31
44	ASHOKNAGAR	CHANDERI	S-NPP	24.59584	77.88530	03:01:00	N	4.47
45	ASHOKNAGAR	CHANDERI	S-NPP	24.59836	77.92870	01:21:00	N	0.90
46	ASHOKNAGAR	CHANDERI	S-NPP	24.59971	77.88605	03:01:00	N	3.02
47	ASHOKNAGAR	CHANDERI	S-NPP	24.60016	77.92801	01:21:00	N	2.13
48	ASHOKNAGAR	CHANDERI	S-NPP	24.60131	77.93368	03:01:00	N	1.73
49	ASHOKNAGAR	CHANDERI	S-NPP	24.60131	77.96069	03:01:00	N	1.95
50	ASHOKNAGAR	CHANDERI	S-NPP	24.60210	77.95660	01:21:00	N	0.42
51	ASHOKNAGAR	CHANDERI	S-NPP	24.60334	77.96034	01:21:00	N	0.68
52	ASHOKNAGAR	CHANDERI	S-NPP	24.60423	77.92935	01:21:00	N	0.90
53	ASHOKNAGAR	CHANDERI	S-NPP	24.61268	77.94385	03:01:00	N	1.45
54	ASHOKNAGAR	CHANDERI	S-NPP	24.61296	77.89355	01:21:00	N	0.72
55	ASHOKNAGAR	CHANDERI	S-NPP	24.61336	78.18330	01:21:00	N	2.08
56	ASHOKNAGAR	CHANDERI	S-NPP	24.61415	78.18394	03:01:00	N	0.44
57	ASHOKNAGAR	CHANDERI	S-NPP	24.61454	77.94889	01:21:00	N	0.96
58	ASHOKNAGAR	CHANDERI	S-NPP	24.61490	77.94436	01:21:00	N	0.96
59	ASHOKNAGAR	CHANDERI	S-NPP	24.61621	77.94812	01:21:00	N	1.21

60	ASHOKNAGAR	CHANDERI	S-NPP	24.64361	78.06915	03:01:00	N	1.63
61	ASHOKNAGAR	CHANDERI	S-NPP	24.64519	78.06295	03:01:00	N	1.63
62	ASHOKNAGAR	CHANDERI	S-NPP	24.64640	78.06589	01:21:00	N	3.99
63	ASHOKNAGAR	CHANDERI	S-NPP	24.64677	78.06134	01:21:00	N	2.75
64	ASHOKNAGAR	CHANDERI	S-NPP	24.64753	78.06980	03:01:00	N	1.91
65	ASHOKNAGAR	CHANDERI	S-NPP	24.64915	78.06361	03:01:00	N	2.16
66	ASHOKNAGAR	CHANDERI	S-NPP	24.65261	78.06193	01:21:00	N	2.75
67	ASHOKNAGAR	CHANDERI	S-NPP	24.67222	77.89503	01:21:00	N	0.37
68	ASHOKNAGAR	ISAGARH	TERRA	24.84258	77.59035	09:49:00	D	30.27
69	ASHOKNAGAR	ISAGARH	S-NPP	24.68342	77.88603	03:01:00	N	0.57
70	ASHOKNAGAR	ISAGARH	S-NPP	24.68768	77.70429	01:21:00	N	1.28
71	ASHOKNAGAR	ISAGARH	S-NPP	24.69864	77.79064	01:21:00	N	0.50
72	ASHOKNAGAR	ISAGARH	S-NPP	24.71642	77.79253	01:21:00	N	0.39
73	ASHOKNAGAR	ISAGARH	S-NPP	24.75806	77.68897	01:21:00	N	3.21
74	ASHOKNAGAR	ISAGARH	S-NPP	24.75995	77.69344	03:01:00	N	1.38
75	ASHOKNAGAR	ISAGARH	S-NPP	24.76365	77.69434	01:21:00	N	2.60
76	ASHOKNAGAR	ISAGARH	S-NPP	24.76402	77.68961	01:21:00	N	3.21
77	ASHOKNAGAR	ISAGARH	S-NPP	24.76603	77.69516	03:01:00	N	0.92
78	ASHOKNAGAR	ISAGARH	S-NPP	24.76963	77.69487	01:21:00	N	0.73
79	ASHOKNAGAR	ISAGARH	S-NPP	24.79627	77.81168	01:21:00	N	0.74
80	ASHOKNAGAR	ISAGARH	S-NPP	24.89053	77.78808	14:15:00	D	20.53
81	ASHOKNAGAR	ISAGARH	S-NPP	24.89086	77.79205	14:15:00	D	16.59
82	ASHOKNAGAR	ISAGARH	S-NPP	24.92204	77.59212	03:01:00	N	0.92
83	ASHOKNAGAR	MUNGAOLI	TERRA	24.32388	77.89981	09:49:00	D	16.43
84	ASHOKNAGAR	MUNGAOLI	TERRA	24.53453	78.01578	09:49:00	D	17.66
85	ASHOKNAGAR	MUNGAOLI	S-NPP	24.25088	77.97546	01:21:00	N	2.25
86	ASHOKNAGAR	MUNGAOLI	S-NPP	24.25658	77.97316	03:01:00	N	0.99
87	ASHOKNAGAR	MUNGAOLI	S-NPP	24.25672	77.97606	01:21:00	N	1.94
88	ASHOKNAGAR	MUNGAOLI	S-NPP	24.25709	77.97160	01:21:00	N	1.94
89	ASHOKNAGAR	MUNGAOLI	S-NPP	24.27106	78.07310	14:15:00	D	7.38
90	ASHOKNAGAR	MUNGAOLI	S-NPP	24.27276	78.04723	03:01:00	N	0.90
91	ASHOKNAGAR	MUNGAOLI	S-NPP	24.27299	78.07288	14:15:00	D	9.19
92	ASHOKNAGAR	MUNGAOLI	S-NPP	24.27396	78.04733	01:21:00	N	0.69

93	ASHOKNAGAR	MUNGAOLI	S-NPP	24.29249	78.02564	03:01:00	N	1.34
94	ASHOKNAGAR	MUNGAOLI	S-NPP	24.29319	78.02707	01:21:00	N	0.87
95	ASHOKNAGAR	MUNGAOLI	S-NPP	24.29355	78.02261	01:21:00	N	1.31
96	ASHOKNAGAR	MUNGAOLI	S-NPP	24.29367	78.02499	01:21:00	N	1.30
97	ASHOKNAGAR	MUNGAOLI	S-NPP	24.30263	77.98295	01:21:00	N	0.57
98	ASHOKNAGAR	MUNGAOLI	S-NPP	24.30301	77.98542	01:21:00	N	0.41
99	ASHOKNAGAR	MUNGAOLI	S-NPP	24.31066	77.95646	01:21:00	N	1.21
100	ASHOKNAGAR	MUNGAOLI	S-NPP	24.31162	77.95442	01:21:00	N	1.46
101	ASHOKNAGAR	MUNGAOLI	S-NPP	24.31211	78.01104	01:21:00	N	1.28
102	ASHOKNAGAR	MUNGAOLI	S-NPP	24.31321	77.92496	01:21:00	N	1.29
103	ASHOKNAGAR	MUNGAOLI	S-NPP	24.31437	77.92300	01:21:00	N	1.54
104	ASHOKNAGAR	MUNGAOLI	S-NPP	24.31853	77.92439	03:01:00	N	1.77
105	ASHOKNAGAR	MUNGAOLI	S-NPP	24.32146	78.08871	12:35:00	D	12.84
106	ASHOKNAGAR	MUNGAOLI	S-NPP	24.32331	77.87843	03:01:00	N	1.44
107	ASHOKNAGAR	MUNGAOLI	S-NPP	24.32821	77.88669	03:01:00	N	1.71
108	ASHOKNAGAR	MUNGAOLI	S-NPP	24.32824	77.88542	01:21:00	N	0.96
109	ASHOKNAGAR	MUNGAOLI	S-NPP	24.32861	77.88087	01:21:00	N	1.59
110	ASHOKNAGAR	MUNGAOLI	S-NPP	24.32879	78.09316	01:21:00	N	0.53
111	ASHOKNAGAR	MUNGAOLI	S-NPP	24.32898	77.87632	01:21:00	N	1.59
112	ASHOKNAGAR	MUNGAOLI	S-NPP	24.32981	77.88043	03:01:00	N	1.44
113	ASHOKNAGAR	MUNGAOLI	S-NPP	24.33096	77.88988	03:01:00	N	1.60
114	ASHOKNAGAR	MUNGAOLI	S-NPP	24.33260	77.88362	03:01:00	N	1.60
115	ASHOKNAGAR	MUNGAOLI	S-NPP	24.33411	77.88602	01:21:00	N	1.29
116	ASHOKNAGAR	MUNGAOLI	S-NPP	24.33448	77.88148	01:21:00	N	1.30
117	ASHOKNAGAR	MUNGAOLI	S-NPP	24.33469	77.88877	03:01:00	N	1.54
118	ASHOKNAGAR	MUNGAOLI	S-NPP	24.33630	77.88250	03:01:00	N	1.49
119	ASHOKNAGAR	MUNGAOLI	S-NPP	24.33664	77.92740	01:21:00	N	0.83
120	ASHOKNAGAR	MUNGAOLI	S-NPP	24.34251	77.92798	01:21:00	N	0.60
121	ASHOKNAGAR	MUNGAOLI	S-NPP	24.35481	77.99277	01:21:00	N	1.27
122	ASHOKNAGAR	MUNGAOLI	S-NPP	24.35906	77.90323	03:01:00	N	0.66
123	ASHOKNAGAR	MUNGAOLI	S-NPP	24.35954	77.95615	12:35:00	D	21.86
124	ASHOKNAGAR	MUNGAOLI	S-NPP	24.36039	77.95702	12:35:00	D	27.46
125	ASHOKNAGAR	MUNGAOLI	S-NPP	24.36138	77.96309	12:35:00	D	12.84

126	ASHOKNAGAR	MUNGAOLI	S-NPP	24.36234	77.90273	01:21:00	N	0.54
127	ASHOKNAGAR	MUNGAOLI	S-NPP	24.36358	78.09686	01:21:00	N	0.88
128	ASHOKNAGAR	MUNGAOLI	S-NPP	24.36469	78.05778	03:01:00	N	0.79
129	ASHOKNAGAR	MUNGAOLI	S-NPP	24.36492	78.05919	12:35:00	D	7.61
130	ASHOKNAGAR	MUNGAOLI	S-NPP	24.36525	78.06049	12:35:00	D	8.13
131	ASHOKNAGAR	MUNGAOLI	S-NPP	24.36636	77.95412	12:35:00	D	5.21
132	ASHOKNAGAR	MUNGAOLI	S-NPP	24.36737	78.05259	01:21:00	N	0.84
133	ASHOKNAGAR	MUNGAOLI	S-NPP	24.36948	77.93811	12:35:00	D	7.36
134	ASHOKNAGAR	MUNGAOLI	S-NPP	24.37040	77.93890	12:35:00	D	4.17
135	ASHOKNAGAR	MUNGAOLI	S-NPP	24.37133	77.94511	12:35:00	D	5.21
136	ASHOKNAGAR	MUNGAOLI	S-NPP	24.37221	77.94590	12:35:00	D	4.17
137	ASHOKNAGAR	MUNGAOLI	S-NPP	24.46459	78.13305	12:35:00	D	7.72
138	ASHOKNAGAR	MUNGAOLI	S-NPP	24.51175	78.07142	01:21:00	N	0.29
139	ASHOKNAGAR	MUNGAOLI	S-NPP	24.51438	78.03763	01:21:00	N	0.49
140	ASHOKNAGAR	MUNGAOLI	S-NPP	24.51449	78.04015	01:21:00	N	0.59
141	ASHOKNAGAR	MUNGAOLI	S-NPP	24.51922	77.84848	01:21:00	N	0.88
142	ASHOKNAGAR	MUNGAOLI	S-NPP	24.52338	77.85069	01:21:00	N	1.36
143	ASHOKNAGAR	MUNGAOLI	S-NPP	24.52375	77.84605	01:21:00	N	1.36
144	ASHOKNAGAR	MUNGAOLI	S-NPP	24.52512	77.84904	01:21:00	N	1.30
145	ASHOKNAGAR	MUNGAOLI	S-NPP	24.52748	77.94809	01:21:00	N	0.92
146	ASHOKNAGAR	MUNGAOLI	S-NPP	24.56246	77.94828	03:01:00	N	0.78
147	ASHOKNAGAR	MUNGAOLI	S-NPP	24.56304	77.94719	01:21:00	N	1.02
148	BALAGHAT	BAIHAR	S-NPP	21.96936	80.44366	01:21:00	N	1.12
149	BETUL	BETUL	S-NPP	22.08940	78.05010	12:35:00	D	3.27
150	BETUL	BETUL	S-NPP	22.09325	78.04796	14:15:00	D	2.88
151	BETUL	BETUL	S-NPP	22.09361	78.05170	14:15:00	D	2.88
152	BETUL	BETUL	S-NPP	22.09577	78.04949	12:35:00	D	8.88
153	BETUL	BETUL	S-NPP	22.09647	78.04795	12:35:00	D	3.27
154	BETUL	MULTAI	S-NPP	21.61289	78.13854	14:15:00	D	6.99
155	BETUL	MULTAI	S-NPP	21.70151	78.25349	14:15:00	D	5.34
156	BETUL	MULTAI	S-NPP	21.70835	78.13332	01:21:00	N	0.65
157	BETUL	MULTAI	S-NPP	21.70861	78.13193	03:03:00	N	3.21
158	BETUL	MULTAI	S-NPP	21.70873	78.12929	01:21:00	N	0.65

159	BETUL	MULTAI	S-NPP	21.71199	78.13476	03:03:00	N	4.15
160	BETUL	MULTAI	S-NPP	21.71334	78.14567	14:15:00	D	5.77
161	BETUL	MULTAI	S-NPP	21.71845	78.14127	14:15:00	D	8.63
162	BETUL	MULTAI	S-NPP	21.73330	78.16885	01:21:00	N	1.18
163	BETUL	MULTAI	S-NPP	21.73713	78.16805	01:21:00	N	2.60
164	BETUL	MULTAI	S-NPP	21.73890	78.16954	01:21:00	N	1.18
165	BHIND	GOHAD	S-NPP	26.35982	78.48705	12:35:00	D	8.30
166	BHIND	GOHAD	S-NPP	26.35985	78.48386	12:35:00	D	5.86
167	BHIND	GOHAD	S-NPP	26.36458	78.48232	14:15:00	D	9.03
168	BHIND	GOHAD	S-NPP	26.36617	78.48504	12:35:00	D	6.41
169	BHIND	GOHAD	S-NPP	26.36620	78.48183	12:35:00	D	4.24
170	BHIND	LAHAR	S-NPP	26.07413	78.82164	01:21:00	N	0.68
171	BHIND	LAHAR	S-NPP	26.11635	78.86417	12:35:00	D	4.79
172	BHIND	MAHGAWAN	S-NPP	26.46886	78.55003	14:15:00	D	8.20
173	BHIND	MAHGAWAN	S-NPP	26.46996	78.54175	12:35:00	D	6.08
174	BHIND	MAHGAWAN	S-NPP	26.46997	78.53940	12:35:00	D	4.10
175	BHIND	MAHGAWAN	S-NPP	26.47478	78.54951	14:15:00	D	8.20
176	BHOPAL	BERASIYA	S-NPP	23.60432	77.54948	14:15:00	D	5.83
177	BHOPAL	BERASIYA	S-NPP	23.63175	77.48159	01:21:00	N	0.84
178	BHOPAL	BERASIYA	S-NPP	23.63214	77.47681	01:21:00	N	0.84
179	BHOPAL	BERASIYA	S-NPP	23.63835	77.40066	01:21:00	N	0.18
180	BHOPAL	BERASIYA	S-NPP	23.64294	77.49208	01:21:00	N	1.32
181	BHOPAL	BERASIYA	S-NPP	23.64333	77.48737	01:21:00	N	1.32
182	BHOPAL	BERASIYA	S-NPP	23.67674	77.22789	01:21:00	N	1.09
183	BHOPAL	BERASIYA	S-NPP	23.68270	77.59052	01:21:00	N	3.42
184	BHOPAL	BERASIYA	S-NPP	23.68603	77.59274	01:21:00	N	1.60
185	BHOPAL	BERASIYA	S-NPP	23.68640	77.58809	01:21:00	N	2.73
186	BHOPAL	BERASIYA	S-NPP	23.71401	77.46787	01:21:00	N	0.66
187	BHOPAL	BERASIYA	S-NPP	23.73120	77.47913	01:21:00	N	1.66
188	BHOPAL	BERASIYA	S-NPP	23.75295	77.54748	03:01:00	N	0.72
189	BHOPAL	BERASIYA	S-NPP	23.77428	77.43593	03:01:00	N	0.32
190	BHOPAL	BERASIYA	S-NPP	23.77744	77.43103	01:21:00	N	1.22
191	BHOPAL	HUZUR	S-NPP	23.14318	77.41975	14:15:00	D	7.04

192	BHOPAL	HUZUR	S-NPP	23.14461	77.41859	14:15:00	D	5.39
193	BHOPAL	HUZUR	S-NPP	23.16117	77.55954	14:15:00	D	4.96
194	BHOPAL	HUZUR	S-NPP	23.16266	77.52809	01:21:00	N	1.08
195	BHOPAL	HUZUR	S-NPP	23.16566	77.52919	01:21:00	N	0.77
196	BHOPAL	HUZUR	S-NPP	23.19617	77.30069	01:21:00	N	0.41
197	BHOPAL	HUZUR	S-NPP	23.20333	77.29855	03:01:00	N	0.43
198	BHOPAL	HUZUR	S-NPP	23.20668	77.30112	01:21:00	N	0.51
199	BHOPAL	HUZUR	S-NPP	23.20709	77.29637	01:21:00	N	0.51
200	BHOPAL	HUZUR	S-NPP	23.29673	77.46851	01:21:00	N	0.96
201	BHOPAL	HUZUR	S-NPP	23.29715	77.46383	01:21:00	N	0.96
202	BHOPAL	HUZUR	S-NPP	23.30024	77.46600	01:21:00	N	1.45
203	BHOPAL	HUZUR	S-NPP	23.30062	77.45898	14:15:00	D	5.12
204	BHOPAL	HUZUR	S-NPP	23.30093	77.47181	03:01:00	N	1.19
205	BHOPAL	HUZUR	S-NPP	23.30268	77.46920	01:21:00	N	0.96
206	BHOPAL	HUZUR	S-NPP	23.31851	77.46320	01:21:00	N	1.71
207	BHOPAL	HUZUR	S-NPP	23.32071	77.36333	01:21:00	N	1.41
208	BHOPAL	HUZUR	S-NPP	23.39105	77.44676	03:01:00	N	1.52
209	BHOPAL	HUZUR	S-NPP	23.39444	77.44743	01:21:00	N	0.99
210	BHOPAL	HUZUR	S-NPP	23.39487	77.44762	03:01:00	N	3.79
211	BHOPAL	HUZUR	S-NPP	23.39542	77.40906	01:21:00	N	3.39
212	BHOPAL	HUZUR	S-NPP	23.39747	77.40974	01:21:00	N	4.89
213	BHOPAL	HUZUR	S-NPP	23.39752	77.44875	03:01:00	N	1.40
214	BHOPAL	HUZUR	S-NPP	23.39784	77.40879	03:01:00	N	0.95
215	BHOPAL	HUZUR	S-NPP	23.39785	77.40504	01:21:00	N	5.10
216	BHOPAL	HUZUR	S-NPP	23.39812	77.44732	01:21:00	N	1.67
217	BHOPAL	HUZUR	S-NPP	23.40026	77.40980	03:01:00	N	0.59
218	BHOPAL	HUZUR	S-NPP	23.40141	77.40969	01:21:00	N	3.39
219	BHOPAL	HUZUR	S-NPP	23.40264	77.39555	01:21:00	N	0.95
220	BHOPAL	HUZUR	S-NPP	23.40780	77.40561	01:21:00	N	1.03
221	BHOPAL	HUZUR	S-NPP	23.40983	77.40631	01:21:00	N	1.20
222	BHOPAL	HUZUR	S-NPP	23.41088	77.43925	01:21:00	N	1.52
223	BHOPAL	HUZUR	S-NPP	23.41311	77.44007	01:21:00	N	0.82
224	BHOPAL	HUZUR	S-NPP	23.42154	77.38795	14:15:00	D	8.65

225	BHOPAL	HUZUR	S-NPP	23.42187	77.39153	14:15:00	D	12.53
226	CHHATARPUR	BARAMALEHRA	S-NPP	24.46487	79.02235	01:21:00	N	0.63
227	CHHATARPUR	BARAMALEHRA	S-NPP	24.46521	79.01847	01:21:00	N	0.77
228	CHHATARPUR	BIJAWAR	TERRA	24.18394	79.24663	09:49:00	D	22.39
229	CHHATARPUR	BIJAWAR	TERRA	24.18466	79.25211	09:49:00	D	28.51
230	CHHATARPUR	BIJAWAR	S-NPP	24.19474	79.25103	01:21:00	N	0.81
231	CHHATARPUR	BIJAWAR	S-NPP	24.64223	79.50620	14:15:00	D	6.65
232	CHHATARPUR	BIJAWAR	S-NPP	24.64261	79.51125	14:15:00	D	6.65
233	CHHATARPUR	BIJAWAR	S-NPP	24.65923	79.47355	03:01:00	N	1.07
234	CHHATARPUR	BIJAWAR	S-NPP	24.66190	79.47754	01:21:00	N	1.54
235	CHHATARPUR	BIJAWAR	S-NPP	24.66224	79.47389	01:21:00	N	1.54
236	CHHATARPUR	CHHATARPUR	S-NPP	24.80128	79.67694	12:35:00	D	5.41
237	CHHATARPUR	CHHATARPUR	S-NPP	24.80409	79.67351	12:35:00	D	13.11
238	CHHATARPUR	CHHATARPUR	S-NPP	24.80544	79.67886	12:35:00	D	15.68
239	CHHATARPUR	CHHATARPUR	S-NPP	24.80613	79.66971	12:35:00	D	7.99
240	CHHATARPUR	CHHATARPUR	S-NPP	24.80746	79.67510	12:35:00	D	8.78
241	CHHATARPUR	CHHATARPUR	S-NPP	24.80877	79.68048	12:35:00	D	8.78
242	CHHATARPUR	CHHATARPUR	S-NPP	24.80962	79.67941	14:15:00	D	13.09
243	CHHATARPUR	CHHATARPUR	S-NPP	24.81026	79.67166	12:35:00	D	9.13
244	CHHATARPUR	CHHATARPUR	S-NPP	24.81162	79.67706	12:35:00	D	8.96
245	CHHATARPUR	CHHATARPUR	S-NPP	24.81363	79.67326	12:35:00	D	8.78
246	CHHATARPUR	CHHATARPUR	S-NPP	24.81414	79.67629	14:15:00	D	7.61
247	CHHATARPUR	CHHATARPUR	S-NPP	24.83140	79.58049	01:21:00	N	0.72
248	CHHATARPUR	CHHATARPUR	S-NPP	24.86612	79.37263	14:15:00	D	4.98
249	CHHATARPUR	CHHATARPUR	S-NPP	24.98583	79.34152	12:35:00	D	17.68
250	CHHATARPUR	CHHATARPUR	S-NPP	24.98772	79.35343	14:15:00	D	9.19
251	CHHATARPUR	CHHATARPUR	S-NPP	24.98801	79.35062	14:15:00	D	8.93
252	CHHATARPUR	CHHATARPUR	S-NPP	24.98837	79.35561	14:15:00	D	11.45
253	CHHATARPUR	CHHATARPUR	S-NPP	24.99209	79.33965	12:35:00	D	17.68
254	CHHATARPUR	CHHATARPUR	S-NPP	24.99383	79.35294	14:15:00	D	7.50
255	CHHATARPUR	CHHATARPUR	S-NPP	24.99413	79.35010	14:15:00	D	8.93
256	CHHATARPUR	CHHATARPUR	S-NPP	24.99586	79.74480	01:21:00	N	1.20
257	CHHATARPUR	CHHATARPUR	S-NPP	25.00204	79.63856	14:15:00	D	14.15

258	CHHATARPUR	CHHATARPUR	S-NPP	25.00240	79.64378	14:15:00	D	27.78
259	CHHATARPUR	CHHATARPUR	S-NPP	25.00359	79.64104	14:15:00	D	20.71
260	CHHATARPUR	CHHATARPUR	S-NPP	25.00399	79.64624	14:15:00	D	20.71
261	CHHATARPUR	CHHATARPUR	S-NPP	25.00826	79.63805	14:15:00	D	12.47
262	CHHATARPUR	CHHATARPUR	S-NPP	25.00862	79.64329	14:15:00	D	27.07
263	CHHATARPUR	CHHATARPUR	S-NPP	25.00981	79.64056	14:15:00	D	20.71
264	CHHATARPUR	NOWGOAN	S-NPP	25.03044	79.35851	12:35:00	D	10.49
265	CHHATARPUR	NOWGOAN	S-NPP	25.03086	79.35497	12:35:00	D	9.01
266	CHHATARPUR	NOWGOAN	S-NPP	25.05585	79.55589	01:21:00	N	0.63
267	CHHATARPUR	NOWGOAN	S-NPP	25.05618	79.55224	01:21:00	N	0.63
268	CHHATARPUR	NOWGOAN	S-NPP	25.05878	79.81240	01:21:00	N	0.47
269	CHHATARPUR	NOWGOAN	S-NPP	25.06215	79.47737	12:35:00	D	4.79
270	CHHATARPUR	NOWGOAN	S-NPP	25.06824	79.47916	01:21:00	N	0.62
271	CHHATARPUR	NOWGOAN	S-NPP	25.07018	79.37941	14:15:00	D	6.97
272	CHHATARPUR	NOWGOAN	S-NPP	25.07402	79.36607	12:35:00	D	15.93
273	CHHATARPUR	NOWGOAN	S-NPP	25.07544	79.37170	12:35:00	D	33.16
274	CHHATARPUR	NOWGOAN	S-NPP	25.07592	79.37394	14:15:00	D	14.78
275	CHHATARPUR	NOWGOAN	S-NPP	25.07626	79.61701	03:01:00	N	1.28
276	CHHATARPUR	NOWGOAN	S-NPP	25.08024	79.36415	12:35:00	D	15.93
277	CHHATARPUR	NOWGOAN	S-NPP	25.11858	79.63364	12:35:00	D	13.91
278	CHHATARPUR	NOWGOAN	S-NPP	25.11989	79.63898	12:35:00	D	12.22
279	CHHATARPUR	NOWGOAN	S-NPP	25.12206	79.63483	12:35:00	D	22.22
280	CHHATARPUR	NOWGOAN	S-NPP	25.12474	79.63186	12:35:00	D	10.73
281	CHHATARPUR	RAJNAGAR	S-NPP	24.75999	79.67007	01:21:00	N	0.71
282	CHHATARPUR	RAJNAGAR	S-NPP	24.84248	80.03164	12:35:00	D	7.86
283	CHHATARPUR	RAJNAGAR	S-NPP	24.93603	79.76305	01:21:00	N	0.32
284	CHHATARPUR	RAJNAGAR	S-NPP	24.94129	79.76370	01:21:00	N	0.65
285	CHHINDWARA	AMARWARA	TERRA	22.19124	79.05487	09:49:00	D	82.20
286	CHHINDWARA	AMARWARA	TERRA	22.19319	79.04993	09:49:00	D	56.76
287	CHHINDWARA	AMARWARA	S-NPP	22.17790	79.11040	01:21:00	N	1.83
288	CHHINDWARA	AMARWARA	S-NPP	22.17952	79.11160	01:21:00	N	0.82
289	CHHINDWARA	AMARWARA	S-NPP	22.17988	79.10806	01:21:00	N	0.82
290	CHHINDWARA	AMARWARA	S-NPP	22.18024	79.14231	01:21:00	N	0.39

291	CHHINDWARA	AMARWARA	S-NPP	22.18164	79.14341	01:21:00	N	0.82
292	CHHINDWARA	AMARWARA	S-NPP	22.18200	79.13995	01:21:00	N	0.75
293	CHHINDWARA	AMARWARA	S-NPP	22.19366	78.94279	01:21:00	N	0.51
294	CHHINDWARA	AMARWARA	S-NPP	22.19647	78.94429	01:21:00	N	0.36
295	CHHINDWARA	AMARWARA	S-NPP	22.24183	79.10715	14:15:00	D	5.72
296	CHHINDWARA	AMARWARA	S-NPP	22.29709	79.19661	01:21:00	N	0.84
297	CHHINDWARA	AMARWARA	S-NPP	22.30002	79.22166	01:21:00	N	0.71
298	CHHINDWARA	AMARWARA	S-NPP	22.33483	79.08342	12:35:00	D	8.00
299	CHHINDWARA	AMARWARA	S-NPP	22.33506	79.08581	12:35:00	D	6.93
300	CHHINDWARA	AMARWARA	S-NPP	22.33593	79.16930	14:15:00	D	7.47
301	CHHINDWARA	AMARWARA	S-NPP	22.39191	79.15252	14:15:00	D	5.86
302	CHHINDWARA	AMARWARA	S-NPP	22.39229	79.15698	14:15:00	D	15.15
303	CHHINDWARA	CHAURAI	TERRA	21.99404	79.11546	09:49:00	D	90.78
304	CHHINDWARA	CHAURAI	TERRA	21.99675	79.11059	09:49:00	D	118.28
305	CHHINDWARA	CHAURAI	S-NPP	21.88373	79.09344	01:21:00	N	1.14
306	CHHINDWARA	CHAURAI	S-NPP	21.89232	79.11522	01:21:00	N	1.19
307	CHHINDWARA	CHAURAI	S-NPP	21.94594	79.11446	01:21:00	N	0.61
308	CHHINDWARA	CHAURAI	S-NPP	21.97375	79.15642	01:21:00	N	0.63
309	CHHINDWARA	CHAURAI	S-NPP	21.98319	79.37267	01:21:00	N	0.59
310	CHHINDWARA	CHAURAI	S-NPP	21.99190	79.11831	14:15:00	D	6.36
311	CHHINDWARA	CHAURAI	S-NPP	21.99342	79.11125	12:35:00	D	9.65
312	CHHINDWARA	CHAURAI	S-NPP	21.99508	79.11790	12:35:00	D	9.65
313	CHHINDWARA	CHAURAI	S-NPP	21.99776	79.11788	14:15:00	D	6.11
314	CHHINDWARA	CHAURAI	S-NPP	22.00199	79.09946	14:15:00	D	3.40
315	CHHINDWARA	CHAURAI	S-NPP	22.00482	79.13091	14:15:00	D	5.79
316	CHHINDWARA	CHAURAI	S-NPP	22.01488	79.19720	12:35:00	D	9.48
317	CHHINDWARA	CHAURAI	S-NPP	22.01623	79.19222	14:15:00	D	9.53
318	CHHINDWARA	CHAURAI	S-NPP	22.01777	79.29150	01:21:00	N	0.93
319	CHHINDWARA	CHAURAI	S-NPP	22.02148	79.20167	01:21:00	N	0.54
320	CHHINDWARA	CHAURAI	S-NPP	22.02250	79.19611	14:15:00	D	9.53
321	CHHINDWARA	CHAURAI	S-NPP	22.02724	79.19619	14:15:00	D	15.11
322	CHHINDWARA	CHAURAI	S-NPP	22.02836	79.19550	14:15:00	D	9.44
323	CHHINDWARA	CHAURAI	S-NPP	22.05223	79.21156	14:15:00	D	18.76

324	CHHINDWARA	CHAURAI	S-NPP	22.05347	79.21095	14:15:00	D	9.22
325	CHHINDWARA	CHAURAI	S-NPP	22.06078	79.23096	01:21:00	N	0.50
326	CHHINDWARA	CHAURAI	S-NPP	22.06110	79.23129	01:21:00	N	0.46
327	CHHINDWARA	CHAURAI	S-NPP	22.06686	79.17518	12:35:00	D	5.63
328	CHHINDWARA	CHAURAI	S-NPP	22.07638	79.12371	01:21:00	N	1.78
329	CHHINDWARA	CHAURAI	S-NPP	22.07670	79.12025	01:21:00	N	2.09
330	CHHINDWARA	CHAURAI	S-NPP	22.07744	79.12427	01:21:00	N	1.02
331	CHHINDWARA	CHAURAI	S-NPP	22.07780	79.12082	01:21:00	N	1.20
332	CHHINDWARA	CHAURAI	S-NPP	22.08068	79.13473	01:21:00	N	0.61
333	CHHINDWARA	CHAURAI	S-NPP	22.08101	79.13125	01:21:00	N	0.61
334	CHHINDWARA	CHAURAI	S-NPP	22.08168	79.13524	01:21:00	N	0.58
335	CHHINDWARA	CHAURAI	S-NPP	22.08203	79.13177	01:21:00	N	0.58
336	CHHINDWARA	CHAURAI	S-NPP	22.12121	79.18716	14:15:00	D	19.18
337	CHHINDWARA	CHAURAI	S-NPP	22.13451	79.29192	01:21:00	N	0.49
338	CHHINDWARA	CHAURAI	S-NPP	22.13623	79.27492	01:21:00	N	1.33
339	CHHINDWARA	CHAURAI	S-NPP	22.15446	79.14716	01:21:00	N	0.42
340	CHHINDWARA	CHHINDWARA	TERRA	21.94436	79.03007	09:49:00	D	42.87
341	CHHINDWARA	CHHINDWARA	TERRA	21.99833	79.09303	09:49:00	D	38.24
342	CHHINDWARA	CHHINDWARA	S-NPP	21.85872	78.98042	01:21:00	N	0.63
343	CHHINDWARA	CHHINDWARA	S-NPP	21.89818	78.93513	12:35:00	D	1.96
344	CHHINDWARA	CHHINDWARA	S-NPP	21.96777	79.04509	14:15:00	D	9.32
345	CHHINDWARA	CHHINDWARA	S-NPP	21.98591	79.01717	01:21:00	N	0.63
346	CHHINDWARA	CHHINDWARA	S-NPP	21.98811	79.01716	01:21:00	N	1.31
347	CHHINDWARA	CHHINDWARA	S-NPP	21.98983	79.02956	14:15:00	D	9.64
348	CHHINDWARA	CHHINDWARA	S-NPP	21.98996	79.09653	14:15:00	D	14.62
349	CHHINDWARA	CHHINDWARA	S-NPP	21.99035	79.10088	14:15:00	D	14.62
350	CHHINDWARA	CHHINDWARA	S-NPP	21.99122	79.01799	01:21:00	N	0.63
351	CHHINDWARA	CHHINDWARA	S-NPP	21.99419	79.04308	01:21:00	N	0.52
352	CHHINDWARA	CHHINDWARA	S-NPP	22.01377	78.95200	01:21:00	N	1.02
353	CHHINDWARA	CHHINDWARA	S-NPP	22.01690	78.88649	12:35:00	D	13.31
354	CHHINDWARA	CHHINDWARA	S-NPP	22.02195	78.87755	12:35:00	D	18.91
355	CHHINDWARA	CHHINDWARA	S-NPP	22.03264	78.98579	14:15:00	D	43.93
356	CHHINDWARA	CHHINDWARA	S-NPP	22.03294	78.98601	14:15:00	D	47.76

357	CHHINDWARA	CHHINDWARA	S-NPP	22.03304	78.99004	14:15:00	D	43.93
358	CHHINDWARA	CHHINDWARA	S-NPP	22.03331	78.99028	14:15:00	D	47.76
359	CHHINDWARA	CHHINDWARA	S-NPP	22.04045	79.00669	14:15:00	D	6.25
360	CHHINDWARA	CHHINDWARA	S-NPP	22.04059	79.00691	14:15:00	D	6.05
361	CHHINDWARA	CHHINDWARA	S-NPP	22.05514	78.97176	01:21:00	N	0.69
362	CHHINDWARA	CHHINDWARA	S-NPP	22.06546	79.13660	01:21:00	N	0.98
363	CHHINDWARA	CHHINDWARA	S-NPP	22.06841	79.12449	14:15:00	D	9.41
364	CHHINDWARA	CHHINDWARA	S-NPP	22.07069	79.13229	12:35:00	D	11.87
365	CHHINDWARA	CHHINDWARA	S-NPP	22.07215	79.12363	01:21:00	N	1.02
366	CHHINDWARA	CHHINDWARA	S-NPP	22.07228	79.13876	12:35:00	D	11.87
367	CHHINDWARA	CHHINDWARA	S-NPP	22.07250	79.12018	01:21:00	N	1.20
368	CHHINDWARA	CHHINDWARA	S-NPP	22.07291	79.13680	12:35:00	D	29.25
369	CHHINDWARA	CHHINDWARA	S-NPP	22.08529	79.04247	12:35:00	D	6.58
370	CHHINDWARA	CHHINDWARA	S-NPP	22.09397	79.10799	01:21:00	N	0.33
371	CHHINDWARA	CHHINDWARA	S-NPP	22.10675	79.03114	01:21:00	N	0.55
372	CHHINDWARA	CHHINDWARA	S-NPP	22.12138	79.04706	01:21:00	N	1.09
373	CHHINDWARA	CHHINDWARA	S-NPP	22.13308	79.03770	01:21:00	N	0.99
374	CHHINDWARA	CHHINDWARA	S-NPP	22.14154	78.96091	14:15:00	D	29.43
375	CHHINDWARA	CHHINDWARA	S-NPP	22.14177	78.96120	14:15:00	D	28.95
376	CHHINDWARA	CHHINDWARA	S-NPP	22.15728	79.07066	12:35:00	D	9.98
377	CHHINDWARA	CHHINDWARA	S-NPP	22.16276	79.07082	14:15:00	D	9.26
378	CHHINDWARA	CHHINDWARA	S-NPP	22.16684	79.07748	01:21:00	N	1.29
379	CHHINDWARA	JAMAI	S-NPP	22.22043	78.67955	14:15:00	D	9.63
380	CHHINDWARA	JAMAI	S-NPP	22.22256	78.67590	12:35:00	D	10.65
381	CHHINDWARA	JAMAI	S-NPP	22.22260	78.67949	14:15:00	D	12.77
382	CHHINDWARA	JAMAI	S-NPP	22.22435	78.68282	12:35:00	D	10.65
383	CHHINDWARA	JAMAI	S-NPP	22.22703	78.68427	12:35:00	D	22.99
384	CHHINDWARA	JAMAI	S-NPP	22.22864	78.66153	12:35:00	D	5.45
385	CHHINDWARA	JAMAI	S-NPP	22.23124	78.68096	12:35:00	D	10.65
386	CHHINDWARA	JAMAI	S-NPP	22.23392	78.68245	12:35:00	D	7.60
387	CHHINDWARA	PANDHURNA	S-NPP	21.59586	78.61006	14:15:00	D	8.61
388	CHHINDWARA	PARASIA	S-NPP	22.11223	78.83603	01:21:00	N	0.70
389	CHHINDWARA	PARASIA	S-NPP	22.11451	78.83556	01:21:00	N	0.58

390	CHHINDWARA	PARASIA	S-NPP	22.22082	78.68373	14:15:00	D	7.90
391	CHHINDWARA	PARASIA	S-NPP	22.22297	78.68366	14:15:00	D	7.64
392	CHHINDWARA	SAUSAR	S-NPP	21.71160	78.79248	14:15:00	D	5.80
393	DAMOH	BATIAGARH	S-NPP	24.03067	79.26984	01:21:00	N	0.28
394	DAMOH	BATIAGARH	S-NPP	24.14913	79.52999	01:21:00	N	0.65
395	DAMOH	BATIAGARH	S-NPP	24.15282	79.53714	01:21:00	N	1.55
396	DAMOH	BATIAGARH	S-NPP	24.15373	79.53770	01:21:00	N	1.63
397	DAMOH	DAMOH	S-NPP	23.83882	79.55900	01:21:00	N	1.28
398	DAMOH	DAMOH	S-NPP	23.83965	79.56023	01:21:00	N	0.97
399	DAMOH	HATTA	S-NPP	24.19342	79.78456	01:21:00	N	0.19
400	DAMOH	HATTA	S-NPP	24.36733	79.53809	14:15:00	D	9.68
401	DAMOH	HATTA	S-NPP	24.36738	79.53996	14:15:00	D	12.42
402	DAMOH	JABERA	S-NPP	23.53319	79.66285	01:21:00	N	0.53
403	DAMOH	JABERA	S-NPP	23.53352	79.65943	01:21:00	N	0.53
404	DAMOH	JABERA	S-NPP	23.53840	79.66346	01:21:00	N	0.53
405	DAMOH	JABERA	S-NPP	23.56637	79.85834	12:35:00	D	15.21
406	DAMOH	JABERA	S-NPP	23.68059	79.80499	14:15:00	D	6.93
407	DAMOH	JABERA	S-NPP	23.68360	79.84886	01:21:00	N	1.76
408	DAMOH	PATERA	S-NPP	23.86691	79.83336	12:35:00	D	5.17
409	DAMOH	PATERA	S-NPP	23.87105	79.82932	12:35:00	D	8.62
410	DAMOH	PATERA	S-NPP	23.95853	79.63969	01:21:00	N	2.15
411	DAMOH	PATERA	S-NPP	23.99739	79.73114	01:21:00	N	0.45
412	DAMOH	PATERA	S-NPP	24.00261	79.73171	01:21:00	N	0.93
413	DAMOH	PATHARIA	S-NPP	23.84749	79.20270	01:21:00	N	1.80
414	DAMOH	PATHARIA	S-NPP	23.84784	79.19902	01:21:00	N	2.64
415	DAMOH	PATHARIA	S-NPP	23.85604	79.17017	01:21:00	N	0.36
416	DAMOH	PATHARIA	S-NPP	23.89097	79.28382	01:21:00	N	1.19
417	DAMOH	PATHARIA	S-NPP	23.92467	79.15421	01:21:00	N	1.76
418	DAMOH	PATHARIA	S-NPP	23.92501	79.15051	01:21:00	N	1.76
419	DAMOH	PATHARIA	S-NPP	23.93042	79.15108	01:21:00	N	1.19
420	DAMOH	PATHARIA	S-NPP	23.94075	79.21567	01:21:00	N	0.80
421	DAMOH	PATHARIA	S-NPP	23.94109	79.21201	01:21:00	N	0.80
422	DAMOH	PATHARIA	S-NPP	23.94526	79.28267	01:21:00	N	0.42

423	DAMOH	TENDUKHERA	S-NPP	23.21719	79.40862	14:15:00	D	14.06
424	DAMOH	TENDUKHERA	S-NPP	23.21760	79.41040	12:35:00	D	15.47
425	DAMOH	TENDUKHERA	S-NPP	23.32855	79.36185	14:15:00	D	11.98
426	DAMOH	TENDUKHERA	S-NPP	23.33098	79.36555	14:15:00	D	11.88
427	DAMOH	TENDUKHERA	S-NPP	23.63818	79.49980	01:21:00	N	2.13
428	DAMOH	TENDUKHERA	S-NPP	23.63908	79.50101	01:21:00	N	1.26
429	DATIA	BHANDER	S-NPP	25.56656	78.66062	14:15:00	D	11.99
430	DATIA	BHANDER	S-NPP	25.57316	78.64751	14:15:00	D	7.74
431	DATIA	BHANDER	S-NPP	25.57932	78.64256	12:35:00	D	11.98
432	DATIA	BHANDER	S-NPP	25.58087	78.64856	12:35:00	D	11.98
433	DATIA	BHANDER	S-NPP	25.58242	78.65456	12:35:00	D	21.57
434	DATIA	BHANDER	S-NPP	25.58728	78.64661	12:35:00	D	9.50
435	DATIA	BHANDER	S-NPP	25.61495	78.75053	14:15:00	D	12.07
436	DATIA	BHANDER	S-NPP	25.62052	78.74529	14:15:00	D	14.82
437	DATIA	BHANDER	S-NPP	25.62088	78.75002	14:15:00	D	14.82
438	DATIA	BHANDER	S-NPP	25.63449	78.76967	01:21:00	N	0.62
439	DATIA	BHANDER	S-NPP	25.63527	78.77000	03:01:00	N	0.52
440	DATIA	BHANDER	S-NPP	25.63652	78.72041	14:15:00	D	14.70
441	DATIA	BHANDER	S-NPP	25.63665	78.70601	12:35:00	D	10.62
442	DATIA	BHANDER	S-NPP	25.63667	78.76972	03:01:00	N	0.30
443	DATIA	BHANDER	S-NPP	25.63688	78.72511	14:15:00	D	21.05
444	DATIA	BHANDER	S-NPP	25.63757	78.70832	12:35:00	D	8.90
445	DATIA	BHANDER	S-NPP	25.63815	78.79137	12:35:00	D	13.73
446	DATIA	BHANDER	S-NPP	25.64222	78.74509	01:21:00	N	1.27
447	DATIA	BHANDER	S-NPP	25.64245	78.71992	14:15:00	D	8.89
448	DATIA	BHANDER	S-NPP	25.64281	78.72464	14:15:00	D	9.30
449	DATIA	BHANDER	S-NPP	25.64378	78.74349	03:01:00	N	1.65
450	DATIA	BHANDER	S-NPP	25.65980	78.78958	14:15:00	D	9.26
451	DATIA	BHANDER	S-NPP	25.66133	78.73256	14:15:00	D	9.01
452	DATIA	BHANDER	S-NPP	25.66170	78.73726	14:15:00	D	9.01
453	DATIA	BHANDER	S-NPP	25.66452	78.73290	14:15:00	D	12.63
454	DATIA	BHANDER	S-NPP	25.66486	78.73764	14:15:00	D	12.63
455	DATIA	BHANDER	S-NPP	25.67011	78.72764	14:15:00	D	8.02

456	DATIA	BHANDER	S-NPP	25.67400	78.77374	01:21:00	N	1.75
457	DATIA	DATIA	TERRA	25.64566	78.60921	09:49:00	D	20.30
458	DATIA	DATIA	S-NPP	25.56722	78.54176	12:35:00	D	9.57
459	DATIA	DATIA	S-NPP	25.56879	78.54786	12:35:00	D	9.57
460	DATIA	DATIA	S-NPP	25.57327	78.54388	12:35:00	D	11.51
461	DATIA	DATIA	S-NPP	25.58128	78.57425	12:35:00	D	8.27
462	DATIA	DATIA	S-NPP	25.60160	78.65288	14:15:00	D	10.54
463	DATIA	DATIA	S-NPP	25.60828	78.62063	12:35:00	D	7.80
464	DATIA	DATIA	S-NPP	25.60838	78.62449	12:35:00	D	15.91
465	DATIA	DATIA	S-NPP	25.64039	78.61092	12:35:00	D	6.74
466	DATIA	DATIA	S-NPP	25.64050	78.61491	12:35:00	D	11.73
467	DATIA	DATIA	S-NPP	25.64071	78.62129	14:15:00	D	11.02
468	DATIA	DATIA	S-NPP	25.64191	78.61690	12:35:00	D	6.74
469	DATIA	DATIA	S-NPP	25.64660	78.62083	14:15:00	D	9.23
470	DATIA	DATIA	S-NPP	25.64697	78.62548	14:15:00	D	9.23
471	DATIA	DATIA	S-NPP	25.65300	78.61417	01:21:00	N	2.83
472	DATIA	DATIA	S-NPP	25.65308	78.67551	03:01:00	N	1.78
473	DATIA	DATIA	S-NPP	25.65334	78.60992	01:21:00	N	4.42
474	DATIA	DATIA	S-NPP	25.65369	78.60566	01:21:00	N	4.42
475	DATIA	DATIA	S-NPP	25.65375	78.61904	03:01:00	N	2.32
476	DATIA	DATIA	S-NPP	25.65379	78.67425	01:21:00	N	1.43
477	DATIA	DATIA	S-NPP	25.65447	78.66857	12:35:00	D	8.37
478	DATIA	DATIA	S-NPP	25.65499	78.67561	03:01:00	N	1.42
479	DATIA	DATIA	S-NPP	25.65546	78.61255	03:01:00	N	2.32
480	DATIA	DATIA	S-NPP	25.65556	78.67074	12:35:00	D	10.01
481	DATIA	DATIA	S-NPP	25.65718	78.60605	03:01:00	N	2.92
482	DATIA	DATIA	S-NPP	25.65947	78.67482	01:21:00	N	1.25
483	DATIA	DATIA	S-NPP	25.66084	78.66653	12:35:00	D	8.95
484	DATIA	DATIA	S-NPP	25.66325	78.55923	01:21:00	N	1.44
485	DATIA	DATIA	S-NPP	25.66602	78.67130	14:15:00	D	12.39
486	DATIA	DATIA	S-NPP	25.66636	78.67594	14:15:00	D	10.08
487	DATIA	DATIA	S-NPP	25.66873	78.67525	14:15:00	D	10.12
488	DATIA	DATIA	S-NPP	25.66968	78.55112	01:21:00	N	0.81

489	DATIA	DATIA	S-NPP	25.67505	78.55598	01:21:00	N	1.62
490	DATIA	DATIA	S-NPP	25.67540	78.55167	01:21:00	N	0.81
491	DATIA	DATIA	S-NPP	25.67567	78.56293	03:01:00	N	1.99
492	DATIA	DATIA	S-NPP	25.67934	78.57372	01:21:00	N	1.04
493	DATIA	DATIA	S-NPP	25.67970	78.56946	01:21:00	N	1.74
494	DATIA	DATIA	S-NPP	25.68047	78.57162	03:01:00	N	1.99
495	DATIA	DATIA	S-NPP	25.68218	78.56514	03:01:00	N	1.99
496	DATIA	DATIA	S-NPP	25.68243	78.56279	12:35:00	D	19.89
497	DATIA	DATIA	S-NPP	25.68297	78.57203	03:01:00	N	1.25
498	DATIA	DATIA	S-NPP	25.68309	78.58095	14:15:00	D	4.85
499	DATIA	DATIA	S-NPP	25.68398	78.56881	12:35:00	D	19.89
500	DATIA	DATIA	S-NPP	25.68552	78.57480	12:35:00	D	19.86
501	DATIA	DATIA	S-NPP	25.68718	78.56197	12:35:00	D	37.83
502	DATIA	DATIA	S-NPP	25.68877	78.56799	12:35:00	D	47.79
503	DATIA	DATIA	S-NPP	25.68884	78.56076	12:35:00	D	28.85
504	DATIA	DATIA	S-NPP	25.69039	78.56680	12:35:00	D	28.85
505	DATIA	DATIA	S-NPP	25.70184	78.58032	01:21:00	N	2.07
506	DATIA	DATIA	S-NPP	25.70362	78.58064	01:21:00	N	1.21
507	DATIA	DATIA	S-NPP	25.71617	78.22948	12:35:00	D	34.71
508	DATIA	DATIA	S-NPP	25.71893	78.50877	14:15:00	D	12.98
509	DATIA	DATIA	S-NPP	25.71928	78.51333	14:15:00	D	12.28
510	DATIA	DATIA	S-NPP	25.71942	78.23067	12:35:00	D	16.98
511	DATIA	DATIA	S-NPP	25.71982	78.22552	14:15:00	D	5.03
512	DATIA	DATIA	S-NPP	25.72082	78.43307	01:21:00	N	0.79
513	DATIA	DATIA	S-NPP	25.72493	78.43524	14:15:00	D	10.38
514	DATIA	DATIA	S-NPP	25.72913	78.53078	01:21:00	N	0.89
515	DATIA	DATIA	S-NPP	25.73057	78.53112	01:21:00	N	0.88
516	DATIA	DATIA	S-NPP	25.73932	78.68142	12:35:00	D	5.52
517	DATIA	DATIA	S-NPP	25.74022	78.68053	12:35:00	D	10.45
518	DATIA	DATIA	S-NPP	25.74086	78.68732	12:35:00	D	5.52
519	DATIA	DATIA	S-NPP	25.74173	78.68645	12:35:00	D	15.81
520	DATIA	DATIA	S-NPP	25.74568	78.67941	12:35:00	D	10.10
521	DATIA	DATIA	S-NPP	25.74658	78.67849	12:35:00	D	19.12

522	DATIA	DATIA	S-NPP	25.74721	78.68528	12:35:00	D	10.10
523	DATIA	DATIA	S-NPP	25.74809	78.68440	12:35:00	D	14.81
524	DATIA	DATIA	S-NPP	25.75048	78.67143	12:35:00	D	8.90
525	DATIA	DATIA	S-NPP	25.75203	78.67738	12:35:00	D	10.10
526	DATIA	DATIA	S-NPP	25.75316	78.53779	01:21:00	N	1.00
527	DATIA	DATIA	S-NPP	25.75351	78.53343	01:21:00	N	0.67
528	DATIA	DATIA	S-NPP	25.75527	78.54036	03:01:00	N	1.68
529	DATIA	DATIA	S-NPP	25.75625	78.53319	14:15:00	D	6.40
530	DATIA	DATIA	S-NPP	25.75770	78.53981	12:35:00	D	18.43
531	DATIA	SEONDHA	TERRA	26.08131	78.70173	09:49:00	D	23.89
532	DATIA	SEONDHA	S-NPP	25.83728	78.56820	01:21:00	N	0.70
533	DATIA	SEONDHA	S-NPP	25.83765	78.56388	01:21:00	N	0.70
534	DATIA	SEONDHA	S-NPP	25.83813	78.56963	01:21:00	N	0.99
535	DATIA	SEONDHA	S-NPP	25.83951	78.53796	12:35:00	D	13.57
536	DATIA	SEONDHA	S-NPP	25.84078	78.53981	12:35:00	D	13.06
537	DATIA	SEONDHA	S-NPP	25.84477	78.54479	14:15:00	D	11.70
538	DATIA	SEONDHA	S-NPP	25.84513	78.54939	14:15:00	D	12.22
539	DATIA	SEONDHA	S-NPP	25.86448	78.51580	14:15:00	D	6.57
540	DATIA	SEONDHA	S-NPP	25.90124	78.54195	12:35:00	D	9.70
541	DATIA	SEONDHA	S-NPP	25.90210	78.54496	14:15:00	D	16.03
542	DATIA	SEONDHA	S-NPP	25.90336	78.54412	12:35:00	D	8.86
543	DATIA	SEONDHA	S-NPP	26.07861	78.70069	14:15:00	D	11.04
544	DATIA	SEONDHA	S-NPP	26.08137	78.69835	14:15:00	D	14.04
545	DATIA	SEONDHA	S-NPP	26.08419	78.69546	14:15:00	D	5.31
546	DATIA	SEONDHA	S-NPP	26.08455	78.70020	14:15:00	D	11.45
547	DEWAS	DEWAS	S-NPP	22.89687	76.16801	14:15:00	D	17.28
548	DEWAS	DEWAS	S-NPP	22.92889	76.07267	14:15:00	D	19.64
549	DEWAS	KANNOD	S-NPP	22.42174	76.67237	01:21:00	N	3.68
550	DEWAS	KANNOD	S-NPP	22.58403	76.56599	01:21:00	N	4.88
551	DEWAS	SONKACH	S-NPP	23.14861	76.50108	14:15:00	D	12.73
552	DEWAS	SONKACH	S-NPP	23.17955	76.46107	01:21:00	N	0.73
553	DHAR	BADNAWAR	S-NPP	23.12723	75.29704	01:21:00	N	1.55
554	DHAR	BADNAWAR	S-NPP	23.12770	75.29063	01:21:00	N	1.58

555	DHAR	DHAR	TERRA	22.49779	75.43861	09:49:00	D	9.54
556	DHAR	DHAR	TERRA	22.73470	75.30877	09:49:00	D	7.02
557	DHAR	DHAR	TERRA	22.78819	75.42464	09:49:00	D	23.81
558	DHAR	DHAR	S-NPP	22.62117	75.57306	03:01:00	N	2.46
559	DHAR	DHAR	S-NPP	22.62232	75.56821	03:01:00	N	2.46
560	DHAR	DHAR	S-NPP	22.62273	75.57202	01:21:00	N	5.77
561	DHAR	DHAR	S-NPP	22.62340	75.56981	03:01:00	N	4.68
562	DHAR	MANAWAR	S-NPP	22.29484	75.22502	14:15:00	D	17.59
563	DINDORI	DINDORI	S-NPP	23.23460	80.87170	14:15:00	D	5.61
564	DINDORI	MEHADWANI	S-NPP	22.62320	80.63130	14:15:00	D	4.99
565	DINDORI	SHAPURA	S-NPP	23.17940	80.56565	14:15:00	D	1.59
566	EAST NIMAR	HARSUD	S-NPP	21.78549	76.77708	03:03:00	N	1.66
567	EAST NIMAR	HARSUD	S-NPP	21.94909	76.85070	01:21:00	N	1.40
568	EAST NIMAR	HARSUD	S-NPP	22.07561	76.73962	01:21:00	N	0.65
569	GUNA	ARON	TERRA	24.32296	77.50820	09:49:00	D	33.21
570	GUNA	ARON	TERRA	24.32364	77.51417	09:49:00	D	19.38
571	GUNA	ARON	TERRA	24.32644	77.49866	09:49:00	D	20.23
572	GUNA	ARON	S-NPP	24.26845	77.54443	01:21:00	N	2.51
573	GUNA	ARON	S-NPP	24.28186	77.49624	12:35:00	D	5.46
574	GUNA	ARON	S-NPP	24.28241	77.50031	14:15:00	D	5.34
575	GUNA	ARON	S-NPP	24.29566	77.58600	14:15:00	D	4.72
576	GUNA	ARON	S-NPP	24.29842	77.54733	01:21:00	N	1.04
577	GUNA	ARON	S-NPP	24.29843	77.54666	03:01:00	N	1.61
578	GUNA	ARON	S-NPP	24.31434	77.55004	14:15:00	D	7.02
579	GUNA	ARON	S-NPP	24.31528	77.54872	14:15:00	D	7.98
580	GUNA	ARON	S-NPP	24.34184	77.53967	12:35:00	D	12.92
581	GUNA	ARON	S-NPP	24.34387	77.54719	12:35:00	D	12.92
582	GUNA	ARON	S-NPP	24.34641	77.54100	12:35:00	D	36.42
583	GUNA	ARON	S-NPP	24.34880	77.53756	12:35:00	D	23.14
584	GUNA	ARON	S-NPP	24.36388	77.53996	14:15:00	D	11.92
585	GUNA	ARON	S-NPP	24.37617	77.43295	14:15:00	D	7.03
586	GUNA	ARON	S-NPP	24.37651	77.43670	14:15:00	D	7.03
587	GUNA	ARON	S-NPP	24.37804	77.54709	12:35:00	D	5.07

588	GUNA	ARON	S-NPP	24.38060	77.53306	01:21:00	N	0.63
589	GUNA	ARON	S-NPP	24.39920	77.67449	01:21:00	N	0.53
590	GUNA	ARON	S-NPP	24.41732	77.45395	01:21:00	N	0.61
591	GUNA	ARON	S-NPP	24.44668	77.46650	01:21:00	N	1.07
592	GUNA	ARON	S-NPP	24.44776	77.46928	01:21:00	N	2.37
593	GUNA	ARON	S-NPP	24.44793	77.46853	03:01:00	N	2.46
594	GUNA	ARON	S-NPP	24.44814	77.46444	01:21:00	N	1.56
595	GUNA	ARON	S-NPP	24.44904	77.46633	03:01:00	N	1.57
596	GUNA	ARON	S-NPP	24.45054	77.46041	03:01:00	N	2.62
597	GUNA	ARON	S-NPP	24.45100	77.45671	03:01:00	N	2.42
598	GUNA	ARON	S-NPP	24.45231	77.47192	01:21:00	N	1.84
599	GUNA	ARON	S-NPP	24.45265	77.46000	12:35:00	D	9.60
600	GUNA	ARON	S-NPP	24.45271	77.46708	01:21:00	N	3.10
601	GUNA	ARON	S-NPP	24.45342	77.47472	01:21:00	N	2.37
602	GUNA	ARON	S-NPP	24.45379	77.46989	01:21:00	N	2.37
603	GUNA	ARON	S-NPP	24.45427	77.47050	03:01:00	N	2.24
604	GUNA	ARON	S-NPP	24.45454	77.46021	01:21:00	N	1.56
605	GUNA	ARON	S-NPP	24.45508	77.45618	12:35:00	D	20.58
606	GUNA	ARON	S-NPP	24.45538	77.46832	03:01:00	N	2.19
607	GUNA	ARON	S-NPP	24.45694	77.45816	14:15:00	D	8.08
608	GUNA	ARON	S-NPP	24.45727	77.46195	14:15:00	D	9.28
609	GUNA	CHACHAURA	S-NPP	24.17258	77.12267	01:21:00	N	0.42
610	GUNA	CHACHAURA	S-NPP	24.21649	77.11322	01:21:00	N	1.29
611	GUNA	GUNA	TERRA	24.79406	76.92533	09:49:00	D	19.50
612	GUNA	GUNA	TERRA	24.80153	76.91803	09:49:00	D	31.84
613	GUNA	GUNA	S-NPP	24.50222	77.39589	01:21:00	N	0.47
614	GUNA	GUNA	S-NPP	24.54542	77.39035	01:21:00	N	1.22
615	GUNA	GUNA	S-NPP	24.54667	77.39186	01:21:00	N	0.86
616	GUNA	GUNA	S-NPP	24.55148	77.43772	03:01:00	N	0.76
617	GUNA	GUNA	S-NPP	24.55212	77.46819	14:15:00	D	5.50
618	GUNA	GUNA	S-NPP	24.55273	77.39252	01:21:00	N	0.86
619	GUNA	GUNA	S-NPP	24.55392	77.43559	01:21:00	N	0.84
620	GUNA	GUNA	S-NPP	24.55722	77.46386	14:15:00	D	13.92

621	GUNA	GUNA	S-NPP	24.55755	77.46764	14:15:00	D	22.95
622	GUNA	GUNA	S-NPP	24.56723	77.42210	01:21:00	N	0.85
623	GUNA	GUNA	S-NPP	24.59822	77.43324	14:15:00	D	8.64
624	GUNA	GUNA	S-NPP	24.59856	77.43700	14:15:00	D	8.64
625	GUNA	GUNA	S-NPP	24.63775	77.16626	01:21:00	N	1.03
626	GUNA	GUNA	S-NPP	24.64461	77.07783	01:21:00	N	1.19
627	GUNA	GUNA	S-NPP	24.64762	77.10819	14:15:00	D	2.27
628	GUNA	GUNA	S-NPP	24.64958	77.09404	01:21:00	N	1.51
629	GUNA	GUNA	S-NPP	24.65180	77.46157	14:15:00	D	50.31
630	GUNA	GUNA	S-NPP	24.65212	77.46536	14:15:00	D	68.25
631	GUNA	GUNA	S-NPP	24.65755	77.46481	14:15:00	D	68.25
632	GUNA	GUNA	S-NPP	24.67492	77.07869	12:35:00	D	16.82
633	GUNA	GUNA	S-NPP	24.67590	77.07680	12:35:00	D	13.35
634	GUNA	GUNA	S-NPP	24.67628	77.45155	12:35:00	D	15.39
635	GUNA	GUNA	S-NPP	24.67825	77.45887	12:35:00	D	21.19
636	GUNA	GUNA	S-NPP	24.67923	77.45151	12:35:00	D	20.43
637	GUNA	GUNA	S-NPP	24.68116	77.45887	12:35:00	D	20.43
638	GUNA	GUNA	S-NPP	24.68436	77.45828	14:15:00	D	8.71
639	GUNA	GUNA	S-NPP	24.69031	77.45664	03:01:00	N	2.52
640	GUNA	GUNA	S-NPP	24.69036	77.45657	03:01:00	N	2.31
641	GUNA	GUNA	S-NPP	24.71271	77.04820	03:01:00	N	0.67
642	GUNA	GUNA	S-NPP	24.71399	77.04781	01:21:00	N	0.93
643	GUNA	GUNA	S-NPP	24.71587	77.48734	12:35:00	D	8.45
644	GUNA	GUNA	S-NPP	24.72079	77.47775	12:35:00	D	19.52
645	GUNA	GUNA	S-NPP	24.73079	77.09791	14:15:00	D	28.82
646	GUNA	GUNA	S-NPP	24.73158	77.08467	12:35:00	D	6.36
647	GUNA	GUNA	S-NPP	24.73368	77.09244	12:35:00	D	6.36
648	GUNA	GUNA	S-NPP	24.73578	77.09380	14:15:00	D	4.90
649	GUNA	GUNA	S-NPP	24.73609	77.09738	14:15:00	D	4.90
650	GUNA	GUNA	S-NPP	24.74157	77.01344	01:21:00	N	0.41
651	GUNA	GUNA	S-NPP	24.74350	77.00513	03:01:00	N	0.76
652	GUNA	GUNA	S-NPP	24.74376	77.06680	01:21:00	N	1.78
653	GUNA	GUNA	S-NPP	24.74996	77.06738	01:21:00	N	0.54

654	GUNA	GUNA	S-NPP	24.75233	77.09920	14:15:00	D	2.30
655	GUNA	GUNA	S-NPP	24.75266	77.10277	14:15:00	D	2.30
656	GUNA	GUNA	S-NPP	24.75372	76.99084	03:01:00	N	0.54
657	GUNA	GUNA	S-NPP	24.75453	77.08894	01:21:00	N	0.80
658	GUNA	GUNA	S-NPP	24.75523	77.48859	01:21:00	N	0.45
659	GUNA	GUNA	S-NPP	24.75669	77.48994	03:01:00	N	0.76
660	GUNA	GUNA	S-NPP	24.77247	77.26482	12:35:00	D	6.09
661	GUNA	GUNA	S-NPP	24.77726	77.25655	14:15:00	D	2.61
662	GUNA	GUNA	S-NPP	24.77792	77.26389	14:15:00	D	7.60
663	GUNA	GUNA	S-NPP	24.78856	77.28481	01:21:00	N	1.33
664	GUNA	GUNA	S-NPP	24.78881	77.28602	01:21:00	N	1.10
665	GUNA	GUNA	S-NPP	24.79413	77.45786	01:21:00	N	0.62
666	GUNA	GUNA	S-NPP	24.79528	77.50230	03:01:00	N	0.63
667	GUNA	GUNA	S-NPP	24.79716	77.49747	01:21:00	N	0.52
668	GUNA	GUNA	S-NPP	24.80485	76.91886	14:15:00	D	5.07
669	GUNA	GUNA	S-NPP	24.81192	77.46455	01:21:00	N	1.40
670	GUNA	GUNA	S-NPP	24.81207	77.46360	03:01:00	N	0.81
671	GUNA	GUNA	S-NPP	24.81230	77.45966	01:21:00	N	1.12
672	GUNA	GUNA	S-NPP	24.81758	77.46116	12:35:00	D	13.27
673	GUNA	GUNA	S-NPP	24.81792	77.40591	14:15:00	D	2.27
674	GUNA	GUNA	S-NPP	24.81952	77.46842	12:35:00	D	18.80
675	GUNA	GUNA	S-NPP	24.87430	77.15627	03:01:00	N	1.99
676	GUNA	GUNA	S-NPP	24.87717	77.15749	03:01:00	N	1.89
677	GUNA	GUNA	S-NPP	24.91687	77.13567	01:21:00	N	1.28
678	GUNA	GUNA	S-NPP	24.92054	77.22332	03:01:00	N	0.54
679	GUNA	GUNA	S-NPP	24.92257	77.22533	01:21:00	N	1.07
680	GUNA	GUNA	S-NPP	24.92612	77.22453	14:15:00	D	8.15
681	GUNA	GUNA	S-NPP	24.92674	77.22526	03:01:00	N	1.23
682	GUNA	GUNA	S-NPP	24.92910	77.22564	14:15:00	D	6.64
683	GUNA	GUNA	S-NPP	24.97377	77.21249	14:15:00	D	5.72
684	GUNA	GUNA	S-NPP	25.01437	77.30938	03:01:00	N	1.50
685	GUNA	GUNA	S-NPP	25.01528	77.30518	01:21:00	N	1.73
686	GUNA	GUNA	S-NPP	25.01577	77.30386	03:01:00	N	2.66

687	GUNA	GUNA	S-NPP	25.02551	77.16837	01:21:00	N	0.69
688	GUNA	GUNA	S-NPP	25.05066	77.12893	14:15:00	D	5.99
689	GUNA	GUNA	S-NPP	25.05098	77.13252	14:15:00	D	7.83
690	GUNA	KUMBHRAJ	S-NPP	24.49536	77.06753	14:15:00	D	7.76
691	GUNA	KUMBHRAJ	S-NPP	24.49567	77.07108	14:15:00	D	9.07
692	GUNA	KUMBHRAJ	S-NPP	24.49627	77.06381	14:15:00	D	7.22
693	GUNA	KUMBHRAJ	S-NPP	24.49661	77.06736	14:15:00	D	7.22
694	GUNA	KUMBHRAJ	S-NPP	24.49695	77.07092	14:15:00	D	19.72
695	GUNA	KUMBHRAJ	S-NPP	24.49969	77.05634	14:15:00	D	9.09
696	GUNA	KUMBHRAJ	S-NPP	24.50001	77.05990	14:15:00	D	9.09
697	GUNA	KUMBHRAJ	S-NPP	24.50033	77.06345	14:15:00	D	17.52
698	GUNA	KUMBHRAJ	S-NPP	24.50064	77.06701	14:15:00	D	17.52
699	GUNA	KUMBHRAJ	S-NPP	24.50096	77.07055	14:15:00	D	27.48
700	GUNA	KUMBHRAJ	S-NPP	24.50467	77.05229	14:15:00	D	15.70
701	GUNA	KUMBHRAJ	S-NPP	24.50498	77.05585	14:15:00	D	9.09
702	GUNA	KUMBHRAJ	S-NPP	24.50530	77.05938	14:15:00	D	9.09
703	GUNA	RAGHOGARH	AQUA	24.00105	77.22957	03:27:00	N	21.24
704	GUNA	RAGHOGARH	S-NPP	24.04582	77.25243	03:01:00	N	0.68
705	GUNA	RAGHOGARH	S-NPP	24.61264	77.07608	14:15:00	D	35.32
706	GWALIOR	BHITARWAR	TERRA	25.91617	78.08392	09:49:00	D	45.65
707	GWALIOR	BHITARWAR	S-NPP	25.72575	78.14597	12:35:00	D	16.63
708	GWALIOR	BHITARWAR	S-NPP	25.72693	78.13673	12:35:00	D	23.38
709	GWALIOR	BHITARWAR	S-NPP	25.72862	78.14309	12:35:00	D	21.17
710	GWALIOR	BHITARWAR	S-NPP	25.77046	78.01241	01:21:00	N	2.18
711	GWALIOR	BHITARWAR	S-NPP	25.77082	78.00771	01:21:00	N	3.56
712	GWALIOR	BHITARWAR	S-NPP	25.77242	78.01299	01:21:00	N	1.79
713	GWALIOR	BHITARWAR	S-NPP	25.77281	78.00833	01:21:00	N	2.94
714	GWALIOR	BHITARWAR	S-NPP	25.77335	78.00838	12:35:00	D	7.17
715	GWALIOR	BHITARWAR	S-NPP	25.77509	78.01485	12:35:00	D	7.17
716	GWALIOR	BHITARWAR	S-NPP	25.77868	78.00899	12:35:00	D	10.10
717	GWALIOR	BHITARWAR	S-NPP	25.81895	78.07841	01:21:00	N	1.04
718	GWALIOR	BHITARWAR	S-NPP	25.82143	77.97036	01:21:00	N	1.79
719	GWALIOR	BHITARWAR	S-NPP	25.82261	78.03187	01:21:00	N	1.57

720	GWALIOR	BHITARWAR	S-NPP	25.82383	77.99608	03:01:00	N	1.31
721	GWALIOR	BHITARWAR	S-NPP	25.82432	78.07218	14:15:00	D	5.68
722	GWALIOR	BHITARWAR	S-NPP	25.82511	78.07817	12:35:00	D	13.93
723	GWALIOR	BHITARWAR	S-NPP	25.82516	77.99915	01:21:00	N	1.05
724	GWALIOR	BHITARWAR	S-NPP	25.82553	77.99446	01:21:00	N	1.98
725	GWALIOR	BHITARWAR	S-NPP	25.82585	78.06791	03:01:00	N	0.60
726	GWALIOR	BHITARWAR	S-NPP	25.82852	78.03242	01:21:00	N	0.89
727	GWALIOR	BHITARWAR	S-NPP	25.83014	77.99818	03:01:00	N	1.31
728	GWALIOR	BHITARWAR	S-NPP	25.83121	78.06974	03:01:00	N	1.13
729	GWALIOR	BHITARWAR	S-NPP	25.83220	78.06998	03:01:00	N	0.66
730	GWALIOR	BHITARWAR	S-NPP	25.89627	78.08424	03:01:00	N	1.91
731	GWALIOR	BHITARWAR	S-NPP	25.89843	78.09668	01:21:00	N	14.39
732	GWALIOR	BHITARWAR	S-NPP	25.89878	78.09203	01:21:00	N	14.69
733	GWALIOR	BHITARWAR	S-NPP	25.90261	78.08630	03:01:00	N	1.91
734	GWALIOR	BHITARWAR	S-NPP	25.90540	78.08334	01:21:00	N	3.30
735	GWALIOR	BHITARWAR	S-NPP	25.90575	78.07871	01:21:00	N	3.30
736	GWALIOR	BHITARWAR	S-NPP	25.90719	78.06018	01:21:00	N	2.56
737	GWALIOR	BHITARWAR	S-NPP	25.90885	78.06231	03:01:00	N	1.39
738	GWALIOR	BHITARWAR	S-NPP	25.91166	78.07930	01:21:00	N	3.30
739	GWALIOR	BHITARWAR	S-NPP	25.91201	78.07468	01:21:00	N	2.73
740	GWALIOR	BHITARWAR	S-NPP	25.91207	78.07639	03:01:00	N	1.20
741	GWALIOR	BHITARWAR	S-NPP	25.91237	78.07005	01:21:00	N	2.73
742	GWALIOR	BHITARWAR	S-NPP	25.91363	78.07038	03:01:00	N	1.20
743	GWALIOR	BHITARWAR	S-NPP	25.91737	78.16198	12:35:00	D	15.58
744	GWALIOR	BHITARWAR	S-NPP	25.91901	78.15684	12:35:00	D	27.98
745	GWALIOR	BHITARWAR	S-NPP	25.92065	78.16315	12:35:00	D	27.98
746	GWALIOR	BHITARWAR	S-NPP	25.92221	78.15367	12:35:00	D	16.54
747	GWALIOR	BHITARWAR	S-NPP	25.92389	78.15997	12:35:00	D	51.84
748	GWALIOR	BHITARWAR	S-NPP	25.92472	78.15894	14:15:00	D	8.68
749	GWALIOR	BHITARWAR	S-NPP	25.92718	78.16113	12:35:00	D	11.00
750	GWALIOR	BHITARWAR	S-NPP	25.96185	78.09922	14:15:00	D	5.40
751	GWALIOR	BHITARWAR	S-NPP	25.96724	78.09434	14:15:00	D	6.67
752	GWALIOR	BHITARWAR	S-NPP	26.01824	78.15524	14:15:00	D	7.77

753	GWALIOR	BHITARWAR	S-NPP	26.02364	78.15031	14:15:00	D	6.32
754	GWALIOR	BHITARWAR	S-NPP	26.02399	78.15469	14:15:00	D	7.77
755	GWALIOR	BHITARWAR	S-NPP	26.05823	78.23123	01:21:00	N	1.39
756	GWALIOR	DABRA	TERRA	25.85395	78.23457	09:49:00	D	31.66
757	GWALIOR	DABRA	S-NPP	25.84782	78.23419	01:21:00	N	0.72
758	GWALIOR	DABRA	S-NPP	25.84987	78.22861	12:35:00	D	7.13
759	GWALIOR	DABRA	S-NPP	25.85046	78.23293	03:01:00	N	1.43
760	GWALIOR	DABRA	S-NPP	25.85637	78.22656	12:35:00	D	7.13
761	GWALIOR	DABRA	S-NPP	25.85687	78.23499	03:01:00	N	2.30
762	GWALIOR	DABRA	S-NPP	25.85693	78.25765	14:15:00	D	5.94
763	GWALIOR	DABRA	S-NPP	25.85704	78.25785	14:15:00	D	6.09
764	GWALIOR	DABRA	S-NPP	25.85730	78.26208	14:15:00	D	5.94
765	GWALIOR	DABRA	S-NPP	25.85738	78.26230	14:15:00	D	6.09
766	GWALIOR	DABRA	S-NPP	25.85747	78.24538	01:21:00	N	2.15
767	GWALIOR	DABRA	S-NPP	25.85766	78.26653	14:15:00	D	9.68
768	GWALIOR	DABRA	S-NPP	25.85771	78.26673	14:15:00	D	9.90
769	GWALIOR	DABRA	S-NPP	25.85782	78.24081	01:21:00	N	2.15
770	GWALIOR	DABRA	S-NPP	25.85817	78.23624	01:21:00	N	2.59
771	GWALIOR	DABRA	S-NPP	25.85851	78.23168	01:21:00	N	2.59
772	GWALIOR	DABRA	S-NPP	25.85875	78.24449	01:21:00	N	1.74
773	GWALIOR	DABRA	S-NPP	25.85880	78.30469	01:21:00	N	0.97
774	GWALIOR	DABRA	S-NPP	25.85912	78.23994	01:21:00	N	2.76
775	GWALIOR	DABRA	S-NPP	25.85915	78.30019	01:21:00	N	1.87
776	GWALIOR	DABRA	S-NPP	25.85950	78.23538	01:21:00	N	2.76
777	GWALIOR	DABRA	S-NPP	25.85956	78.21798	01:21:00	N	1.95
778	GWALIOR	DABRA	S-NPP	25.85968	78.30371	01:21:00	N	1.11
779	GWALIOR	DABRA	S-NPP	25.86005	78.30259	03:01:00	N	1.39
780	GWALIOR	DABRA	S-NPP	25.86006	78.29921	01:21:00	N	1.11
781	GWALIOR	DABRA	S-NPP	25.86008	78.24923	03:01:00	N	0.97
782	GWALIOR	DABRA	S-NPP	25.86060	78.22971	12:35:00	D	73.36
783	GWALIOR	DABRA	S-NPP	25.86063	78.22172	01:21:00	N	1.04
784	GWALIOR	DABRA	S-NPP	25.86101	78.21716	01:21:00	N	1.04
785	GWALIOR	DABRA	S-NPP	25.86287	78.22450	12:35:00	D	20.83

786	GWALIOR	DABRA	S-NPP	25.86331	78.24599	01:21:00	N	2.15
787	GWALIOR	DABRA	S-NPP	25.86366	78.24142	01:21:00	N	2.15
788	GWALIOR	DABRA	S-NPP	25.86401	78.23685	01:21:00	N	2.59
789	GWALIOR	DABRA	S-NPP	25.86420	78.24963	01:21:00	N	1.74
790	GWALIOR	DABRA	S-NPP	25.86450	78.23082	12:35:00	D	20.83
791	GWALIOR	DABRA	S-NPP	25.86458	78.24508	01:21:00	N	1.74
792	GWALIOR	DABRA	S-NPP	25.86496	78.24052	01:21:00	N	2.76
793	GWALIOR	DABRA	S-NPP	25.86510	78.30433	03:01:00	N	0.70
794	GWALIOR	DABRA	S-NPP	25.86534	78.23597	01:21:00	N	2.76
795	GWALIOR	DABRA	S-NPP	25.86613	78.23713	12:35:00	D	51.82
796	GWALIOR	DABRA	S-NPP	25.86711	78.22768	12:35:00	D	73.36
797	GWALIOR	DABRA	S-NPP	25.86915	78.24659	01:21:00	N	0.57
798	GWALIOR	DABRA	S-NPP	25.87042	78.24025	12:35:00	D	73.06
799	GWALIOR	DABRA	S-NPP	25.87100	78.22878	12:35:00	D	20.83
800	GWALIOR	DABRA	S-NPP	25.87263	78.23508	12:35:00	D	51.82
801	GWALIOR	DABRA	S-NPP	25.87425	78.24140	12:35:00	D	51.82
802	GWALIOR	DABRA	S-NPP	25.87488	78.15009	12:35:00	D	5.55
803	GWALIOR	DABRA	S-NPP	25.87693	78.23825	12:35:00	D	12.49
804	GWALIOR	DABRA	S-NPP	25.88418	78.15826	14:15:00	D	23.23
805	GWALIOR	DABRA	S-NPP	25.92570	78.29040	12:35:00	D	3.50
806	GWALIOR	DABRA	S-NPP	25.92599	78.24704	14:15:00	D	5.09
807	GWALIOR	DABRA	S-NPP	25.92639	78.40022	14:15:00	D	3.28
808	GWALIOR	DABRA	S-NPP	25.92722	78.40316	12:35:00	D	10.91
809	GWALIOR	DABRA	S-NPP	25.92918	78.28706	14:15:00	D	7.97
810	GWALIOR	DABRA	S-NPP	25.92953	78.29150	14:15:00	D	7.97
811	GWALIOR	DABRA	S-NPP	25.93109	78.43091	01:21:00	N	0.73
812	GWALIOR	DABRA	S-NPP	25.93141	78.24208	14:15:00	D	42.38
813	GWALIOR	DABRA	S-NPP	25.93213	78.25098	14:15:00	D	37.37
814	GWALIOR	DABRA	S-NPP	25.93218	78.28840	12:35:00	D	19.40
815	GWALIOR	DABRA	S-NPP	25.93289	78.40255	01:21:00	N	0.61
816	GWALIOR	DABRA	S-NPP	25.93345	78.39989	01:21:00	N	0.58
817	GWALIOR	DABRA	S-NPP	25.94055	78.43097	14:15:00	D	18.32
818	GWALIOR	DABRA	S-NPP	25.94091	78.43551	14:15:00	D	18.32

819	GWALIOR	DABRA	S-NPP	25.94126	78.44006	14:15:00	D	11.62
820	GWALIOR	DABRA	S-NPP	25.94639	78.43045	14:15:00	D	7.28
821	GWALIOR	DABRA	S-NPP	25.94644	78.42347	12:35:00	D	16.68
822	GWALIOR	DABRA	S-NPP	25.95621	78.33285	01:21:00	N	1.15
823	GWALIOR	DABRA	S-NPP	25.95632	78.33009	01:21:00	N	1.24
824	GWALIOR	DABRA	S-NPP	26.04109	78.41819	12:35:00	D	9.80
825	GWALIOR	DABRA	S-NPP	26.04269	78.42431	12:35:00	D	9.80
826	GWALIOR	DABRA	S-NPP	26.04482	78.41809	14:15:00	D	7.83
827	GWALIOR	DABRA	S-NPP	26.04518	78.42263	14:15:00	D	13.91
828	GWALIOR	DABRA	S-NPP	26.07169	78.42915	12:35:00	D	3.71
829	GWALIOR	DABRA	S-NPP	26.08724	78.48902	12:35:00	D	9.07
830	GWALIOR	GWALIOR	S-NPP	25.88643	77.75498	01:21:00	N	0.57
831	GWALIOR	GWALIOR	S-NPP	25.88792	77.75565	01:21:00	N	0.55
832	GWALIOR	GWALIOR	S-NPP	26.32308	78.32445	14:15:00	D	9.87
833	GWALIOR	GWALIOR	S-NPP	26.32343	78.32898	14:15:00	D	17.08
834	GWALIOR	GWALIOR	S-NPP	26.32857	78.31941	14:15:00	D	9.87
835	GWALIOR	GWALIOR	S-NPP	26.32891	78.32394	14:15:00	D	9.87
836	GWALIOR	GWALIOR	S-NPP	26.32926	78.32848	14:15:00	D	17.08
837	HARDA	HARDA	S-NPP	22.37991	77.01022	14:15:00	D	5.50
838	HARDA	KHIRKIYAN	S-NPP	22.09557	77.06728	03:03:00	N	1.19
839	INDORE	DEPALPUR	S-NPP	22.68709	75.70267	03:01:00	N	0.99
840	INDORE	DEPALPUR	S-NPP	22.77454	75.64344	01:21:00	N	1.20
841	INDORE	MHOW	S-NPP	22.55150	75.91663	03:01:00	N	2.22
842	INDORE	MHOW	S-NPP	22.55259	75.91602	03:01:00	N	2.88
843	JABALPUR	JABALPUR	S-NPP	22.87670	79.82265	12:35:00	D	7.49
844	JABALPUR	JABALPUR	S-NPP	22.87705	79.82456	12:35:00	D	11.09
845	JABALPUR	JABALPUR	S-NPP	22.87811	79.82830	12:35:00	D	7.49
846	JABALPUR	JABALPUR	S-NPP	22.87842	79.83025	12:35:00	D	9.92
847	JABALPUR	JABALPUR	S-NPP	23.03611	79.85564	14:15:00	D	17.06
848	JABALPUR	JABALPUR	S-NPP	23.03673	79.97531	12:35:00	D	5.73
849	JABALPUR	JABALPUR	S-NPP	23.03704	79.97866	12:35:00	D	8.18
850	JABALPUR	JABALPUR	S-NPP	23.03715	79.85477	14:15:00	D	14.06
851	JABALPUR	JABALPUR	S-NPP	23.03758	79.85995	14:15:00	D	14.06

852	JABALPUR	JABALPUR	S-NPP	23.03811	79.98092	12:35:00	D	5.73
853	JABALPUR	JABALPUR	S-NPP	23.03839	79.98427	12:35:00	D	9.00
854	JABALPUR	JABALPUR	S-NPP	23.04048	79.85334	12:35:00	D	9.78
855	JABALPUR	JABALPUR	S-NPP	23.04186	79.85896	12:35:00	D	9.78
856	JABALPUR	JABALPUR	S-NPP	23.04268	79.86029	14:15:00	D	17.06
857	JABALPUR	JABALPUR	S-NPP	23.04299	79.97336	12:35:00	D	12.62
858	JABALPUR	JABALPUR	S-NPP	23.04376	79.85944	14:15:00	D	9.44
859	JABALPUR	JABALPUR	S-NPP	23.04474	79.96944	14:15:00	D	8.16
860	JABALPUR	JABALPUR	S-NPP	23.04928	79.97150	12:35:00	D	12.62
861	JABALPUR	JABALPUR	S-NPP	23.05066	79.97711	12:35:00	D	12.62
862	JABALPUR	JABALPUR	S-NPP	23.05136	79.97415	14:15:00	D	8.16
863	JABALPUR	JABALPUR	S-NPP	23.05206	79.98277	12:35:00	D	30.88
864	JABALPUR	JABALPUR	S-NPP	23.05319	79.97318	14:15:00	D	10.24
865	JABALPUR	JABALPUR	S-NPP	23.05404	79.98351	14:15:00	D	9.38
866	JABALPUR	JABALPUR	S-NPP	23.05697	79.97530	12:35:00	D	6.74
867	JABALPUR	JABALPUR	S-NPP	23.05835	79.98092	12:35:00	D	7.89
868	JABALPUR	JABALPUR	S-NPP	23.05837	79.98400	14:15:00	D	11.56
869	JABALPUR	JABALPUR	S-NPP	23.05984	79.97787	14:15:00	D	9.38
870	JABALPUR	JABALPUR	S-NPP	23.25608	80.14339	12:35:00	D	16.99
871	JABALPUR	JABALPUR	S-NPP	23.26008	80.14054	12:35:00	D	11.39
872	JABALPUR	JABALPUR	S-NPP	23.26235	80.14182	12:35:00	D	6.23
873	JABALPUR	JABALPUR	S-NPP	23.31290	80.08230	14:15:00	D	9.15
874	JABALPUR	JABALPUR	S-NPP	23.31330	80.08749	14:15:00	D	10.20
875	JABALPUR	KUNDAM	S-NPP	23.29676	80.28995	14:15:00	D	4.38
876	JABALPUR	MAJHOULI	S-NPP	23.42612	79.90056	12:35:00	D	9.53
877	JABALPUR	MAJHOULI	S-NPP	23.46724	79.89178	01:21:00	N	1.04
878	JABALPUR	MAJHOULI	S-NPP	23.56692	80.00967	14:15:00	D	5.67
879	JABALPUR	MAJHOULI	S-NPP	23.57077	80.00651	14:15:00	D	3.82
880	JABALPUR	PATAN	S-NPP	23.25277	79.62849	14:15:00	D	3.62
881	JABALPUR	PATAN	S-NPP	23.28181	79.80341	01:21:00	N	0.76
882	JABALPUR	PATAN	S-NPP	23.28509	79.80226	01:21:00	N	0.73
883	JABALPUR	SIHORA	S-NPP	23.44627	80.24348	01:21:00	N	0.53
884	JABALPUR	SIHORA	S-NPP	23.44651	80.24305	01:21:00	N	0.57

885	JHABUA	MEGHNAGAR	S-NPP	22.93919	74.41168	14:15:00	D	3.99
886	KATNI	BAHURIBAND	S-NPP	23.64912	80.12347	14:15:00	D	8.19
887	KATNI	BIJERAGHOGARH	S-NPP	23.97559	80.53174	12:35:00	D	15.31
888	KATNI	BIJERAGHOGARH	S-NPP	23.97679	80.53671	12:35:00	D	14.62
889	KATNI	BIJERAGHOGARH	S-NPP	24.06500	80.72884	14:15:00	D	5.99
890	KATNI	BIJERAGHOGARH	S-NPP	24.06571	80.72182	12:35:00	D	8.97
891	KATNI	BIJERAGHOGARH	S-NPP	24.06615	80.73141	14:15:00	D	8.90
892	KATNI	DHIMERKHEDA	S-NPP	23.45049	80.45577	01:21:00	N	0.82
893	KATNI	DHIMERKHEDA	S-NPP	23.52164	80.24659	14:15:00	D	3.11
894	KATNI	DHIMERKHEDA	S-NPP	23.62098	80.37147	14:15:00	D	6.27
895	KATNI	DHIMERKHEDA	S-NPP	23.62257	80.36871	14:15:00	D	7.75
896	KATNI	DHIMERKHEDA	S-NPP	23.62272	80.39365	14:15:00	D	7.13
897	KATNI	DHIMERKHEDA	S-NPP	23.62378	80.38555	14:15:00	D	7.06
898	KATNI	DHIMERKHEDA	S-NPP	23.62418	80.39106	14:15:00	D	14.29
899	KATNI	DHIMERKHEDA	S-NPP	23.62897	80.36819	14:15:00	D	7.75
900	KATNI	MURBARA	S-NPP	23.70960	80.41432	12:35:00	D	1.72
901	KATNI	MURBARA	S-NPP	23.71084	80.41944	12:35:00	D	1.72
902	MANDLA	BACHHIYA	S-NPP	22.37151	80.40725	12:35:00	D	2.70
903	MANDLA	NAINPUR	S-NPP	22.38505	80.18114	14:15:00	D	9.41
904	MANDLA	NAINPUR	S-NPP	22.38547	80.18639	14:15:00	D	15.41
905	MANDLA	NAINPUR	S-NPP	22.39131	80.18066	14:15:00	D	7.00
906	MANDLA	NAINPUR	S-NPP	22.39173	80.18588	14:15:00	D	22.00
907	MANDLA	NAINPUR	S-NPP	22.39756	80.18013	14:15:00	D	7.00
908	MANDLA	NAINPUR	S-NPP	22.39799	80.18533	14:15:00	D	22.00
909	MANDLA	NAINPUR	S-NPP	22.39841	80.19053	14:15:00	D	22.00
910	MANDLA	NAINPUR	S-NPP	22.39883	80.19574	14:15:00	D	42.01
911	MANDLA	NAINPUR	S-NPP	22.39895	80.17746	12:35:00	D	4.58
912	MANDLA	NAINPUR	S-NPP	22.39999	80.18022	12:35:00	D	7.43
913	MANDLA	NAINPUR	S-NPP	22.40032	80.18314	12:35:00	D	4.58
914	MANDLA	NAINPUR	S-NPP	22.40268	80.24893	12:35:00	D	6.52
915	MANDLA	NAINPUR	S-NPP	22.40424	80.18474	14:15:00	D	8.08
916	MANDLA	NAINPUR	S-NPP	22.40466	80.18993	14:15:00	D	8.08
917	MANDLA	NAINPUR	S-NPP	22.40665	80.18143	12:35:00	D	4.58

918	MANDLA	NAINPUR	S-NPP	22.41134	80.19450	14:15:00	D	23.33
919	MANDLA	NAINPUR	S-NPP	22.41174	80.27723	01:21:00	N	2.83
920	MANDLA	NAINPUR	S-NPP	22.41177	80.19970	14:15:00	D	23.33
921	MANDLA	NAINPUR	S-NPP	22.41408	80.18256	12:35:00	D	12.69
922	MANDLA	NAINPUR	S-NPP	22.41436	80.18547	12:35:00	D	8.71
923	MANDLA	NAINPUR	S-NPP	22.41700	80.14031	14:15:00	D	6.19
924	MANDLA	NAINPUR	S-NPP	22.41717	80.18871	14:15:00	D	17.88
925	MANDLA	NAINPUR	S-NPP	22.41760	80.19387	14:15:00	D	14.38
926	MANDLA	NAINPUR	S-NPP	22.41802	80.19907	14:15:00	D	14.38
927	MANDLA	NAINPUR	S-NPP	22.41871	80.13125	14:15:00	D	7.57
928	MANDLA	NAINPUR	S-NPP	22.41914	80.13641	14:15:00	D	7.57
929	MANDLA	NAINPUR	S-NPP	22.42042	80.19284	01:21:00	N	0.91
930	MANDLA	NAINPUR	S-NPP	22.42070	80.18377	12:35:00	D	8.71
931	MANDLA	NAINPUR	S-NPP	22.42105	80.18674	01:21:00	N	0.91
932	MANDLA	NAINPUR	S-NPP	22.42284	80.13452	14:15:00	D	6.19
933	MANDLA	NAINPUR	S-NPP	22.44047	80.16579	14:15:00	D	5.34
934	MANDLA	NAINPUR	S-NPP	22.44398	80.16390	14:15:00	D	6.74
935	MANDLA	NAINPUR	S-NPP	22.44432	80.16825	12:35:00	D	6.02
936	MANDLA	NAINPUR	S-NPP	22.44438	80.16908	14:15:00	D	6.74
937	MANDLA	NAINPUR	S-NPP	22.44672	80.16520	14:15:00	D	5.34
938	MANDLA	NAINPUR	S-NPP	22.48018	80.22327	14:15:00	D	7.09
939	MANDLA	NAINPUR	S-NPP	22.48059	80.22852	14:15:00	D	7.09
940	MANDLA	NAINPUR	S-NPP	22.48644	80.22263	14:15:00	D	25.82
941	MANDLA	NAINPUR	S-NPP	22.48686	80.22783	14:15:00	D	25.82
942	MANDLA	NAINPUR	S-NPP	22.50819	80.18144	12:35:00	D	3.69
943	MANDLA	NAINPUR	S-NPP	22.50909	80.17867	12:35:00	D	7.71
944	MANDLA	NAINPUR	S-NPP	22.51449	80.17962	12:35:00	D	3.69
945	MANDSAUR	BHANPURA	S-NPP	24.61304	75.68250	14:15:00	D	17.45
946	MANDSAUR	GAROT	S-NPP	24.20418	75.46058	14:15:00	D	22.63
947	MANDSAUR	MALHARGARH	S-NPP	24.31400	75.17721	14:15:00	D	10.92
948	MANDSAUR	MANDSAUR	S-NPP	23.98394	75.08218	14:15:00	D	12.78
949	NARSHIMAPURA	NARSIMHAPUR	S-NPP	22.76643	79.32765	01:21:00	N	0.64
950	NARSHIMAPURA	NARSIMHAPUR	S-NPP	22.77172	79.32814	01:21:00	N	0.44

951	NIMACH	JAWAD	S-NPP	24.61865	74.96474	14:15:00	D	5.54
952	NIMACH	JAWAD	S-NPP	24.81038	74.97567	14:15:00	D	17.79
953	NIMACH	MANASA	S-NPP	24.54029	75.24394	14:15:00	D	7.79
954	NIMACH	NIMACH	S-NPP	24.25290	74.92806	03:01:00	N	0.33
955	NIMACH	NIMACH	S-NPP	24.45133	74.95425	14:15:00	D	15.39
956	PANNA	GUNAUR	S-NPP	24.32437	80.05869	01:21:00	N	0.78
957	PANNA	GUNAUR	S-NPP	24.32691	80.05897	01:21:00	N	0.60
958	PANNA	GUNAUR	S-NPP	24.34487	79.98507	14:15:00	D	8.54
959	PANNA	GUNAUR	S-NPP	24.41280	80.24563	12:35:00	D	6.12
960	PANNA	GUNAUR	S-NPP	24.43850	80.05151	01:21:00	N	1.36
961	PANNA	GUNAUR	S-NPP	24.45917	80.30305	12:35:00	D	8.86
962	PANNA	GUNAUR	S-NPP	24.49800	80.32893	01:21:00	N	1.39
963	PANNA	GUNAUR	S-NPP	24.49868	80.33214	01:21:00	N	0.72
964	PANNA	GUNAUR	S-NPP	24.49901	80.32896	01:21:00	N	0.72
965	PANNA	GUNAUR	S-NPP	24.50577	80.07213	12:35:00	D	14.38
966	PANNA	GUNAUR	S-NPP	24.50721	80.33869	14:15:00	D	11.43
967	PANNA	PANNA	TERRA	24.50144	80.14857	09:49:00	D	70.03
968	PANNA	PANNA	TERRA	24.50614	80.12476	09:49:00	D	59.56
969	PANNA	PANNA	TERRA	24.50656	80.14311	09:49:00	D	66.02
970	PANNA	PANNA	TERRA	24.60353	80.45895	09:49:00	D	101.13
971	PANNA	PANNA	S-NPP	24.50900	80.12685	01:21:00	N	1.19
972	PANNA	PANNA	S-NPP	24.51412	80.12748	01:21:00	N	0.29
973	PANNA	PANNA	S-NPP	24.52550	80.16860	01:21:00	N	0.80
974	PANNA	PANNA	S-NPP	24.52583	80.16534	01:21:00	N	1.18
975	PANNA	PANNA	S-NPP	24.52815	80.17218	01:21:00	N	0.99
976	PANNA	PANNA	S-NPP	24.52876	80.16565	01:21:00	N	1.23
977	PANNA	PANNA	S-NPP	24.53197	80.41200	14:15:00	D	18.94
978	PANNA	PANNA	S-NPP	24.53203	80.41420	14:15:00	D	19.68
979	PANNA	PANNA	S-NPP	24.53239	80.41784	14:15:00	D	34.98
980	PANNA	PANNA	S-NPP	24.53241	80.42004	14:15:00	D	29.49
981	PANNA	PANNA	S-NPP	24.53280	80.42586	14:15:00	D	29.49
982	PANNA	PANNA	S-NPP	24.53281	80.42365	14:15:00	D	34.98
983	PANNA	PANNA	S-NPP	24.53323	80.42946	14:15:00	D	20.83

984	PANNA	PANNA	S-NPP	24.53387	80.39961	12:35:00	D	8.50
985	PANNA	PANNA	S-NPP	24.53626	80.40957	12:35:00	D	9.39
986	PANNA	PANNA	S-NPP	24.53745	80.41451	12:35:00	D	9.39
987	PANNA	PANNA	S-NPP	24.53774	80.41129	12:35:00	D	19.97
988	PANNA	PANNA	S-NPP	24.53844	80.41156	14:15:00	D	8.51
989	PANNA	PANNA	S-NPP	24.53851	80.41373	14:15:00	D	16.12
990	PANNA	PANNA	S-NPP	24.53887	80.41741	14:15:00	D	14.84
991	PANNA	PANNA	S-NPP	24.53889	80.41959	14:15:00	D	15.09
992	PANNA	PANNA	S-NPP	24.53928	80.42540	14:15:00	D	15.09
993	PANNA	PANNA	S-NPP	24.53929	80.42323	14:15:00	D	14.84
994	PANNA	PANNA	S-NPP	24.60273	80.44704	01:21:00	N	0.60
995	PANNA	PANNA	S-NPP	24.60367	80.44572	01:21:00	N	1.49
996	PANNA	PANNA	S-NPP	24.78403	80.31608	12:35:00	D	8.68
997	PANNA	PANNA	S-NPP	24.78526	80.32107	12:35:00	D	8.68
998	PANNA	PANNA	S-NPP	24.78647	80.32606	12:35:00	D	13.65
999	PANNA	PANNA	S-NPP	24.78665	80.32666	14:15:00	D	13.98
1000	PANNA	PANNA	S-NPP	24.78705	80.33249	14:15:00	D	13.98
1001	PANNA	PANNA	S-NPP	24.78745	80.33838	14:15:00	D	16.64
1002	PANNA	PANNA	S-NPP	24.79124	80.31940	12:35:00	D	4.95
1003	PANNA	PANNA	S-NPP	24.79310	80.32609	14:15:00	D	5.70
1004	PANNA	PAWAI	S-NPP	24.24595	80.51628	14:15:00	D	11.40
1005	PANNA	PAWAI	S-NPP	24.24701	80.51247	12:35:00	D	6.09
1006	PANNA	PAWAI	S-NPP	24.24704	80.51338	12:35:00	D	5.03
1007	PANNA	PAWAI	S-NPP	24.35522	79.92399	01:21:00	N	0.87
1008	RAISEN	BAGAMGANJ	S-NPP	23.49814	78.28853	14:15:00	D	3.76
1009	RAISEN	BAGAMGANJ	S-NPP	23.50070	78.28579	12:35:00	D	8.45
1010	RAISEN	BAGAMGANJ	S-NPP	23.50282	78.35199	03:01:00	N	2.73
1011	RAISEN	BAGAMGANJ	S-NPP	23.50285	78.35097	03:01:00	N	1.63
1012	RAISEN	BAGAMGANJ	S-NPP	23.50343	78.28392	14:15:00	D	19.27
1013	RAISEN	BAGAMGANJ	S-NPP	23.50379	78.28798	14:15:00	D	19.27
1014	RAISEN	BAGAMGANJ	S-NPP	23.50751	78.28374	12:35:00	D	8.45
1015	RAISEN	BAGAMGANJ	S-NPP	23.50907	78.28339	14:15:00	D	19.27
1016	RAISEN	BAGAMGANJ	S-NPP	23.50943	78.28746	14:15:00	D	19.27

1017	RAISEN	BAGAMGANJ	S-NPP	23.51354	78.28154	03:01:00	N	1.95
1018	RAISEN	BAGAMGANJ	S-NPP	23.51396	78.28078	03:01:00	N	1.70
1019	RAISEN	BAGAMGANJ	S-NPP	23.52359	78.35478	01:21:00	N	0.68
1020	RAISEN	BAGAMGANJ	S-NPP	23.52667	78.35783	01:21:00	N	0.56
1021	RAISEN	BAGAMGANJ	S-NPP	23.52705	78.35378	01:21:00	N	0.56
1022	RAISEN	BAGAMGANJ	S-NPP	23.52924	78.35540	01:21:00	N	0.68
1023	RAISEN	BAGAMGANJ	S-NPP	23.53080	78.37489	01:21:00	N	1.62
1024	RAISEN	BAGAMGANJ	S-NPP	23.53313	78.37659	01:21:00	N	0.76
1025	RAISEN	BAGAMGANJ	S-NPP	23.53349	78.37247	01:21:00	N	0.99
1026	RAISEN	BAGAMGANJ	S-NPP	23.54992	78.42092	14:15:00	D	8.72
1027	RAISEN	BAGAMGANJ	S-NPP	23.55156	78.42027	14:15:00	D	7.87
1028	RAISEN	BAGAMGANJ	S-NPP	23.55513	78.32052	01:21:00	N	0.93
1029	RAISEN	BAGAMGANJ	S-NPP	23.58092	78.35256	01:21:00	N	1.04
1030	RAISEN	BAGAMGANJ	S-NPP	23.59151	78.36198	01:21:00	N	0.50
1031	RAISEN	BAGAMGANJ	S-NPP	23.60021	78.31955	14:15:00	D	5.82
1032	RAISEN	BAGAMGANJ	S-NPP	23.60724	78.47882	01:21:00	N	0.34
1033	RAISEN	BAGAMGANJ	S-NPP	23.60918	78.48059	01:21:00	N	0.36
1034	RAISEN	BAGAMGANJ	S-NPP	23.61217	78.48744	01:21:00	N	2.90
1035	RAISEN	BAGAMGANJ	S-NPP	23.61406	78.48919	01:21:00	N	1.15
1036	RAISEN	BAGAMGANJ	S-NPP	23.61443	78.48519	01:21:00	N	1.15
1037	RAISEN	BARELI	S-NPP	23.08268	78.28780	01:21:00	N	0.96
1038	RAISEN	GAIRATGANJ	S-NPP	23.30381	78.11344	14:15:00	D	11.19
1039	RAISEN	GAIRATGANJ	S-NPP	23.30507	78.11021	14:15:00	D	5.42
1040	RAISEN	GAIRATGANJ	S-NPP	23.30544	78.11414	14:15:00	D	5.42
1041	RAISEN	GAIRATGANJ	S-NPP	23.30623	78.08514	01:21:00	N	1.11
1042	RAISEN	GAIRATGANJ	S-NPP	23.31197	78.08574	01:21:00	N	0.98
1043	RAISEN	GAIRATGANJ	S-NPP	23.34184	78.07594	01:21:00	N	0.35
1044	RAISEN	GAIRATGANJ	S-NPP	23.34240	78.07713	01:21:00	N	0.46
1045	RAISEN	GAIRATGANJ	S-NPP	23.34662	78.08251	03:01:00	N	2.28
1046	RAISEN	GAIRATGANJ	S-NPP	23.34719	78.08089	01:21:00	N	0.49
1047	RAISEN	GAIRATGANJ	S-NPP	23.34815	78.07778	01:21:00	N	0.65
1048	RAISEN	GAIRATGANJ	S-NPP	23.34861	78.07920	03:01:00	N	2.07
1049	RAISEN	GAIRATGANJ	S-NPP	23.38298	78.07732	01:21:00	N	0.82

1050	RAISEN	GAIRATGANJ	S-NPP	23.41730	78.14725	01:21:00	N	2.21
1051	RAISEN	GAIRATGANJ	S-NPP	23.41741	78.14790	03:01:00	N	1.17
1052	RAISEN	GAIRATGANJ	S-NPP	23.41741	78.14902	03:01:00	N	1.01
1053	RAISEN	GAIRATGANJ	S-NPP	23.42671	78.00247	03:01:00	N	0.56
1054	RAISEN	GAIRATGANJ	S-NPP	23.43748	78.17928	01:21:00	N	1.15
1055	RAISEN	GAIRATGANJ	S-NPP	23.43920	78.17949	01:21:00	N	2.24
1056	RAISEN	GAIRATGANJ	S-NPP	23.44319	78.18002	01:21:00	N	1.06
1057	RAISEN	GAIRATGANJ	S-NPP	23.44358	78.17577	01:21:00	N	1.06
1058	RAISEN	GAIRATGANJ	S-NPP	23.44490	78.18023	01:21:00	N	0.59
1059	RAISEN	GAIRATGANJ	S-NPP	23.44527	78.17598	01:21:00	N	0.59
1060	RAISEN	GAIRATGANJ	S-NPP	23.45371	78.33066	12:35:00	D	6.67
1061	RAISEN	GAIRATGANJ	S-NPP	23.45986	77.99792	01:21:00	N	1.12
1062	RAISEN	GAIRATGANJ	S-NPP	23.46036	77.99781	01:21:00	N	1.15
1063	RAISEN	GAIRATGANJ	S-NPP	23.46262	77.99998	03:01:00	N	4.54
1064	RAISEN	GAIRATGANJ	S-NPP	23.46346	77.99940	03:01:00	N	1.56
1065	RAISEN	GAIRATGANJ	S-NPP	23.46424	78.00300	12:35:00	D	55.21
1066	RAISEN	GAIRATGANJ	S-NPP	23.49634	78.18574	01:21:00	N	0.71
1067	RAISEN	GOHARGANJ	S-NPP	22.97033	77.65871	01:21:00	N	0.49
1068	RAISEN	GOHARGANJ	S-NPP	22.97442	77.66074	01:21:00	N	2.40
1069	RAISEN	GOHARGANJ	S-NPP	22.97480	77.65624	01:21:00	N	2.40
1070	RAISEN	GOHARGANJ	S-NPP	22.97578	77.65813	03:01:00	N	2.30
1071	RAISEN	GOHARGANJ	S-NPP	22.97930	77.65511	03:01:00	N	2.17
1072	RAISEN	GOHARGANJ	S-NPP	22.98066	77.65697	01:21:00	N	2.40
1073	RAISEN	GOHARGANJ	S-NPP	23.03003	77.43587	14:15:00	D	10.89
1074	RAISEN	GOHARGANJ	S-NPP	23.03327	77.43385	14:15:00	D	9.81
1075	RAISEN	GOHARGANJ	S-NPP	23.03500	77.43176	14:15:00	D	6.00
1076	RAISEN	GOHARGANJ	S-NPP	23.08498	77.80728	01:21:00	N	0.20
1077	RAISEN	GOHARGANJ	S-NPP	23.10944	77.91779	14:15:00	D	6.52
1078	RAISEN	GOHARGANJ	S-NPP	23.10978	77.92165	14:15:00	D	6.52
1079	RAISEN	GOHARGANJ	S-NPP	23.13936	77.77802	01:21:00	N	1.42
1080	RAISEN	GOHARGANJ	S-NPP	23.14020	77.78160	01:21:00	N	0.92
1081	RAISEN	GOHARGANJ	S-NPP	23.14161	77.63211	01:21:00	N	3.77
1082	RAISEN	GOHARGANJ	S-NPP	23.14201	77.62749	01:21:00	N	3.77

1083	RAISEN	GOHARGANJ	S-NPP	23.14241	77.62292	01:21:00	N	2.92
1084	RAISEN	GOHARGANJ	S-NPP	23.14605	77.63810	12:35:00	D	15.80
1085	RAISEN	GOHARGANJ	S-NPP	23.14750	77.63266	01:21:00	N	3.77
1086	RAISEN	GOHARGANJ	S-NPP	23.14790	77.62810	01:21:00	N	3.77
1087	RAISEN	GOHARGANJ	S-NPP	23.14830	77.62354	01:21:00	N	2.92
1088	RAISEN	GOHARGANJ	S-NPP	23.15124	77.63718	12:35:00	D	17.17
1089	RAISEN	GOHARGANJ	S-NPP	23.15155	77.62933	01:21:00	N	0.64
1090	RAISEN	GOHARGANJ	S-NPP	23.15193	77.62476	01:21:00	N	0.64
1091	RAISEN	GOHARGANJ	S-NPP	23.16534	77.56548	01:21:00	N	0.50
1092	RAISEN	GOHARGANJ	S-NPP	23.16881	77.56075	03:01:00	N	1.76
1093	RAISEN	GOHARGANJ	S-NPP	23.17915	77.67724	01:21:00	N	4.88
1094	RAISEN	GOHARGANJ	S-NPP	23.17955	77.67271	01:21:00	N	4.57
1095	RAISEN	GOHARGANJ	S-NPP	23.18234	77.67433	03:01:00	N	0.62
1096	RAISEN	GOHARGANJ	S-NPP	23.18309	77.67863	01:21:00	N	6.59
1097	RAISEN	GOHARGANJ	S-NPP	23.18347	77.67412	01:21:00	N	6.59
1098	RAISEN	GOHARGANJ	S-NPP	23.18525	77.67477	03:01:00	N	0.67
1099	RAISEN	GOHARGANJ	S-NPP	23.19625	77.59267	01:21:00	N	1.11
1100	RAISEN	GOHARGANJ	S-NPP	23.21485	77.61528	03:01:00	N	1.06
1101	RAISEN	GOHARGANJ	S-NPP	23.21812	77.61671	03:01:00	N	0.95
1102	RAISEN	RAISEN	S-NPP	23.18601	77.73365	14:15:00	D	14.87
1103	RAISEN	RAISEN	S-NPP	23.18745	77.73122	14:15:00	D	12.17
1104	RAISEN	RAISEN	S-NPP	23.18778	77.73487	14:15:00	D	17.92
1105	RAISEN	RAISEN	S-NPP	23.23740	77.80247	01:21:00	N	1.48
1106	RAISEN	RAISEN	S-NPP	23.25993	77.73885	01:21:00	N	1.27
1107	RAISEN	RAISEN	S-NPP	23.26094	77.73698	01:21:00	N	1.14
1108	RAISEN	RAISEN	S-NPP	23.26579	77.73945	01:21:00	N	1.27
1109	RAISEN	RAISEN	S-NPP	23.26616	77.73497	01:21:00	N	1.27
1110	RAISEN	RAISEN	S-NPP	23.26640	77.74205	01:21:00	N	1.14
1111	RAISEN	RAISEN	S-NPP	23.26680	77.73756	01:21:00	N	1.14
1112	RAISEN	RAISEN	S-NPP	23.26720	77.73310	01:21:00	N	1.74
1113	RAISEN	RAISEN	S-NPP	23.26760	77.74110	03:01:00	N	1.50
1114	RAISEN	RAISEN	S-NPP	23.26924	77.73468	03:01:00	N	1.50
1115	RAISEN	RAISEN	S-NPP	23.27104	77.67599	01:21:00	N	1.04

1116	RAISEN	RAISEN	S-NPP	23.27247	77.67424	01:21:00	N	0.97
1117	RAISEN	RAISEN	S-NPP	23.28559	77.69828	03:01:00	N	1.58
1118	RAISEN	RAISEN	S-NPP	23.28717	77.69607	01:21:00	N	0.94
1119	RAISEN	RAISEN	S-NPP	23.28787	77.69853	03:01:00	N	1.16
1120	RAISEN	RAISEN	S-NPP	23.30926	77.85270	12:35:00	D	24.18
1121	RAISEN	RAISEN	S-NPP	23.31048	77.77051	12:35:00	D	39.65
1122	RAISEN	RAISEN	S-NPP	23.31149	77.85036	12:35:00	D	38.10
1123	RAISEN	RAISEN	S-NPP	23.31426	77.84301	12:35:00	D	45.73
1124	RAISEN	RAISEN	S-NPP	23.31622	77.85052	12:35:00	D	24.18
1125	RAISEN	RAISEN	S-NPP	23.31648	77.84076	12:35:00	D	38.10
1126	RAISEN	RAISEN	S-NPP	23.31739	77.95982	01:21:00	N	2.32
1127	RAISEN	RAISEN	S-NPP	23.32034	77.95963	03:01:00	N	0.85
1128	RAISEN	RAISEN	S-NPP	23.32453	77.96542	14:15:00	D	5.07
1129	RAISEN	RAISEN	S-NPP	23.32568	77.82733	03:01:00	N	0.88
1130	RAISEN	RAISEN	S-NPP	23.32944	77.82321	01:21:00	N	1.87
1131	RAISEN	RAISEN	S-NPP	23.33040	77.96877	14:15:00	D	5.07
1132	RAISEN	RAISEN	S-NPP	23.33854	77.91442	01:21:00	N	2.30
1133	RAISEN	RAISEN	S-NPP	23.33867	77.91788	01:21:00	N	1.58
1134	RAISEN	RAISEN	S-NPP	23.33878	77.91565	03:01:00	N	0.84
1135	RAISEN	RAISEN	S-NPP	23.33906	77.91352	01:21:00	N	1.58
1136	RAISEN	RAISEN	S-NPP	23.34161	77.91301	03:01:00	N	0.91
1137	RAISEN	RAISEN	S-NPP	23.34434	77.91506	01:21:00	N	2.30
1138	RAISEN	RAISEN	S-NPP	23.34447	77.91849	01:21:00	N	1.58
1139	RAISEN	RAISEN	S-NPP	23.35411	77.93822	01:21:00	N	0.96
1140	RAISEN	RAISEN	S-NPP	23.35448	77.93721	01:21:00	N	1.10
1141	RAISEN	RAISEN	S-NPP	23.35533	77.93503	03:01:00	N	2.65
1142	RAISEN	RAISEN	S-NPP	23.35639	77.93880	03:01:00	N	2.83
1143	RAISEN	RAISEN	S-NPP	23.35939	77.98241	03:01:00	N	1.22
1144	RAISEN	RAISEN	S-NPP	23.36214	77.83460	03:01:00	N	0.78
1145	RAISEN	RAISEN	S-NPP	23.36710	77.83263	03:01:00	N	0.53
1146	RAISEN	RAISEN	S-NPP	23.39342	77.85152	03:01:00	N	2.87
1147	RAISEN	RAISEN	S-NPP	23.39345	77.84109	03:01:00	N	2.69
1148	RAISEN	RAISEN	S-NPP	23.39508	77.84512	03:01:00	N	2.87

1149	RAISEN	RAISEN	S-NPP	23.39665	77.55988	12:35:00	D	13.71
1150	RAISEN	RAISEN	S-NPP	23.39720	77.84484	01:21:00	N	1.59
1151	RAISEN	RAISEN	S-NPP	23.39726	77.65491	14:15:00	D	10.72
1152	RAISEN	RAISEN	S-NPP	23.39794	77.66248	14:15:00	D	16.13
1153	RAISEN	RAISEN	S-NPP	23.39840	77.84969	03:01:00	N	5.44
1154	RAISEN	RAISEN	S-NPP	23.40005	77.84316	03:01:00	N	2.69
1155	RAISEN	RAISEN	S-NPP	23.40099	77.64414	12:35:00	D	25.31
1156	RAISEN	RAISEN	S-NPP	23.40169	77.84715	03:01:00	N	1.83
1157	RAISEN	RAISEN	S-NPP	23.40286	77.65131	12:35:00	D	25.10
1158	RAISEN	RAISEN	S-NPP	23.40304	77.65839	14:15:00	D	4.26
1159	RAISEN	RAISEN	S-NPP	23.40338	77.66215	14:15:00	D	4.26
1160	RAISEN	RAISEN	S-NPP	23.40405	77.56812	12:35:00	D	27.79
1161	RAISEN	RAISEN	S-NPP	23.40508	77.64870	12:35:00	D	34.58
1162	RAISEN	RAISEN	S-NPP	23.40516	77.56126	14:15:00	D	8.49
1163	RAISEN	RAISEN	S-NPP	23.40593	77.56602	12:35:00	D	21.43
1164	RAISEN	RAISEN	S-NPP	23.40795	77.64169	12:35:00	D	30.34
1165	RAISEN	RAISEN	S-NPP	23.41014	77.63915	12:35:00	D	18.57
1166	RAISEN	RAISEN	S-NPP	23.41497	77.63943	12:35:00	D	30.34
1167	RAISEN	RAISEN	S-NPP	23.41717	77.63694	12:35:00	D	18.57
1168	RAISEN	RAISEN	S-NPP	23.44072	77.54192	01:21:00	N	0.58
1169	RAISEN	RAISEN	S-NPP	23.44425	77.54622	03:01:00	N	0.88
1170	RAISEN	RAISEN	S-NPP	23.44639	77.76057	12:35:00	D	10.04
1171	RAISEN	RAISEN	S-NPP	23.44926	77.75777	12:35:00	D	13.76
1172	RAISEN	RAISEN	S-NPP	23.45103	77.56168	01:21:00	N	0.65
1173	RAISEN	RAISEN	S-NPP	23.45127	77.76533	12:35:00	D	13.76
1174	RAISEN	RAISEN	S-NPP	23.45140	77.75077	12:35:00	D	14.94
1175	RAISEN	RAISEN	S-NPP	23.45142	77.55704	01:21:00	N	0.65
1176	RAISEN	RAISEN	S-NPP	23.45337	77.75835	12:35:00	D	14.94
1177	RAISEN	RAISEN	S-NPP	23.45424	77.74802	12:35:00	D	11.58
1178	RAISEN	RAISEN	S-NPP	23.45532	77.76591	12:35:00	D	43.93
1179	RAISEN	RAISEN	S-NPP	23.45616	77.76448	01:21:00	N	2.69
1180	RAISEN	RAISEN	S-NPP	23.45625	77.75561	12:35:00	D	14.89
1181	RAISEN	RAISEN	S-NPP	23.45649	77.70571	01:21:00	N	0.46

1182	RAISEN	RAISEN	S-NPP	23.45652	77.75995	01:21:00	N	2.69
1183	RAISEN	RAISEN	S-NPP	23.45689	77.75542	01:21:00	N	6.05
1184	RAISEN	RAISEN	S-NPP	23.45721	77.76510	01:21:00	N	2.78
1185	RAISEN	RAISEN	S-NPP	23.45761	77.76057	01:21:00	N	2.78
1186	RAISEN	RAISEN	S-NPP	23.45800	77.75606	01:21:00	N	6.40
1187	RAISEN	RAISEN	S-NPP	23.45824	77.76311	12:35:00	D	14.89
1188	RAISEN	RAISEN	S-NPP	23.45936	77.76131	03:01:00	N	0.96
1189	RAISEN	RAISEN	S-NPP	23.46092	77.70559	01:21:00	N	1.20
1190	RAISEN	RAISEN	S-NPP	23.46237	77.70638	01:21:00	N	1.40
1191	RAISEN	RAISEN	S-NPP	23.46239	77.76054	01:21:00	N	2.69
1192	RAISEN	RAISEN	S-NPP	23.46347	77.76115	01:21:00	N	2.78
1193	RAISEN	RAISEN	S-NPP	23.50516	77.67346	01:21:00	N	0.85
1194	RAISEN	RAISEN	S-NPP	23.50684	77.72454	01:21:00	N	1.41
1195	RAISEN	SILVANI	S-NPP	23.16289	78.31094	01:21:00	N	0.72
1196	RAISEN	SILVANI	S-NPP	23.16326	78.30681	01:21:00	N	0.72
1197	RAISEN	SILVANI	S-NPP	23.20599	78.30981	01:21:00	N	0.40
1198	RAISEN	SILVANI	S-NPP	23.23195	78.37143	14:15:00	D	3.81
1199	RAJGARH	BIYAVRA	S-NPP	23.77146	76.80776	01:21:00	N	0.75
1200	RAJGARH	BIYAVRA	S-NPP	23.77323	76.80659	01:21:00	N	3.42
1201	RAJGARH	BIYAVRA	S-NPP	23.77729	76.81360	01:21:00	N	6.53
1202	RAJGARH	BIYAVRA	S-NPP	23.77769	76.80837	01:21:00	N	6.47
1203	RAJGARH	BIYAVRA	S-NPP	23.77902	76.81243	01:21:00	N	3.42
1204	RAJGARH	BIYAVRA	S-NPP	23.77941	76.81246	03:01:00	N	2.12
1205	RAJGARH	BIYAVRA	S-NPP	23.77946	76.80719	01:21:00	N	3.42
1206	RAJGARH	BIYAVRA	S-NPP	23.78086	76.81340	03:01:00	N	2.34
1207	RAJGARH	BIYAVRA	S-NPP	23.80508	76.90403	03:01:00	N	1.71
1208	RAJGARH	BIYAVRA	S-NPP	23.81207	76.92995	03:01:00	N	0.83
1209	RAJGARH	BIYAVRA	S-NPP	23.81223	76.92744	01:21:00	N	1.65
1210	RAJGARH	BIYAVRA	S-NPP	23.81264	76.92224	01:21:00	N	1.65
1211	RAJGARH	BIYAVRA	S-NPP	23.81345	76.92438	03:01:00	N	1.61
1212	RAJGARH	BIYAVRA	S-NPP	23.81525	76.92565	03:01:00	N	0.86
1213	RAJGARH	BIYAVRA	S-NPP	23.81800	76.93323	01:21:00	N	0.59
1214	RAJGARH	BIYAVRA	S-NPP	23.81833	76.93182	03:01:00	N	0.83

1215	RAJGARH	BIYAVRA	S-NPP	23.82009	76.93307	03:01:00	N	0.86
1216	RAJGARH	BIYAVRA	S-NPP	24.03378	77.15993	01:21:00	N	5.25
1217	RAJGARH	BIYAVRA	S-NPP	24.03415	77.15498	01:21:00	N	5.60
1218	RAJGARH	BIYAVRA	S-NPP	24.03416	77.15966	01:21:00	N	4.10
1219	RAJGARH	BIYAVRA	S-NPP	24.03457	77.15472	01:21:00	N	4.10
1220	RAJGARH	BIYAVRA	S-NPP	24.03596	77.15683	03:01:00	N	1.58
1221	RAJGARH	JIRAPUR	S-NPP	23.87740	76.41948	01:21:00	N	1.26
1222	RAJGARH	KHILCHIPUR	S-NPP	24.10675	76.48997	01:21:00	N	3.22
1223	RAJGARH	KHILCHIPUR	S-NPP	24.10833	76.48981	01:21:00	N	4.15
1224	RAJGARH	NARSINGHGAR	S-NPP	23.52754	77.00713	14:15:00	D	11.69
1225	RAJGARH	NARSINGHGAR	S-NPP	23.52787	77.01053	14:15:00	D	11.69
1226	RAJGARH	NARSINGHGAR	S-NPP	23.52798	77.00233	14:15:00	D	7.63
1227	RAJGARH	NARSINGHGAR	S-NPP	23.52829	77.00572	14:15:00	D	14.18
1228	RAJGARH	NARSINGHGAR	S-NPP	23.52861	77.00912	14:15:00	D	14.18
1229	RAJGARH	NARSINGHGAR	S-NPP	23.53173	76.99639	14:15:00	D	5.09
1230	RAJGARH	NARSINGHGAR	S-NPP	23.53207	76.99978	14:15:00	D	11.92
1231	RAJGARH	NARSINGHGAR	S-NPP	23.53240	77.00315	14:15:00	D	11.92
1232	RAJGARH	NARSINGHGAR	S-NPP	23.53256	76.99497	14:15:00	D	1.24
1233	RAJGARH	NARSINGHGAR	S-NPP	23.53274	77.00654	14:15:00	D	29.34
1234	RAJGARH	NARSINGHGAR	S-NPP	23.53287	76.99835	14:15:00	D	7.31
1235	RAJGARH	NARSINGHGAR	S-NPP	23.53318	77.00174	14:15:00	D	7.31
1236	RAJGARH	NARSINGHGAR	S-NPP	23.53349	77.00513	14:15:00	D	11.88
1237	RAJGARH	NARSINGHGAR	S-NPP	23.53381	77.00852	14:15:00	D	11.88
1238	RAJGARH	NARSINGHGAR	S-NPP	23.56311	77.11120	01:21:00	N	1.00
1239	RAJGARH	NARSINGHGAR	S-NPP	23.70637	76.94579	03:01:00	N	7.27
1240	RAJGARH	NARSINGHGAR	S-NPP	23.70692	76.94646	03:01:00	N	5.98
1241	RAJGARH	NARSINGHGAR	S-NPP	23.71120	76.89911	03:01:00	N	0.66
1242	RAJGARH	NARSINGHGAR	S-NPP	23.71204	76.89989	03:01:00	N	0.68
1243	RAJGARH	NARSINGHGAR	S-NPP	23.73257	76.90910	01:21:00	N	0.78
1244	RAJGARH	NARSINGHGAR	S-NPP	23.73366	76.90788	01:21:00	N	0.87
1245	RAJGARH	NARSINGHGAR	S-NPP	23.73483	76.91227	03:01:00	N	0.35
1246	RAJGARH	RAJGARH	S-NPP	23.75279	76.75182	14:15:00	D	7.16
1247	RAJGARH	RAJGARH	S-NPP	23.75883	76.75185	01:21:00	N	0.53

1248	RAJGARH	RAJGARH	S-NPP	23.76293	76.77850	03:01:00	N	0.67
1249	RAJGARH	RAJGARH	S-NPP	23.76752	76.77931	03:01:00	N	0.61
1250	RAJGARH	RAJGARH	S-NPP	23.79217	76.78324	01:21:00	N	0.85
1251	RAJGARH	RAJGARH	S-NPP	23.79533	76.78232	03:01:00	N	0.80
1252	RAJGARH	RAJGARH	S-NPP	23.79547	76.76384	14:15:00	D	12.14
1253	RAJGARH	RAJGARH	S-NPP	23.90849	76.62743	14:15:00	D	5.80
1254	RAJGARH	RAJGARH	S-NPP	24.15971	76.74317	14:15:00	D	6.04
1255	RAJGARH	SARANGPUR	S-NPP	23.60048	76.63488	01:21:00	N	2.49
1256	RAJGARH	SARANGPUR	S-NPP	23.60594	76.64622	01:21:00	N	1.01
1257	RATLAM	ALOTOT	TERRA	23.70259	75.37727	09:49:00	D	11.83
1258	RATLAM	PIPLODA	S-NPP	23.68762	74.98371	03:01:00	N	0.64
1259	RATLAM	PIPLODA	S-NPP	23.68862	74.97947	03:01:00	N	0.64
1260	REWA	MAUGANJ	S-NPP	24.51928	81.80570	12:35:00	D	6.51
1261	REWA	SIRMAUR	S-NPP	24.73734	81.48897	14:15:00	D	6.72
1262	REWA	SIRMAUR	S-NPP	24.73762	81.48756	14:15:00	D	9.58
1263	REWA	SIRMAUR	S-NPP	24.77129	81.25598	14:15:00	D	4.09
1264	REWA	SIRMAUR	S-NPP	24.77172	81.26270	14:15:00	D	4.09
1265	REWA	TEONTHAR	S-NPP	24.98866	81.55296	12:35:00	D	7.07
1266	REWA	TEONTHAR	S-NPP	25.10885	81.57034	01:21:00	N	1.17
1267	REWA	TEONTHAR	S-NPP	25.11015	81.57125	01:21:00	N	1.22
1268	SAGAR	BANDA	S-NPP	23.90081	78.93110	01:21:00	N	0.62
1269	SAGAR	BANDA	S-NPP	23.90644	78.92977	01:21:00	N	1.03
1270	SAGAR	BANDA	S-NPP	23.92411	78.91824	01:21:00	N	1.62
1271	SAGAR	BANDA	S-NPP	24.01811	78.89507	14:15:00	D	4.14
1272	SAGAR	BANDA	S-NPP	24.03726	78.78924	14:15:00	D	6.30
1273	SAGAR	BANDA	S-NPP	24.04309	78.76820	01:21:00	N	0.25
1274	SAGAR	BANDA	S-NPP	24.04714	78.76591	14:15:00	D	1.89
1275	SAGAR	BINA	S-NPP	24.01131	78.18158	01:21:00	N	1.04
1276	SAGAR	BINA	S-NPP	24.01168	78.17722	01:21:00	N	1.05
1277	SAGAR	BINA	S-NPP	24.01214	78.18331	03:01:00	N	2.17
1278	SAGAR	BINA	S-NPP	24.01724	78.16367	03:01:00	N	2.23
1279	SAGAR	BINA	S-NPP	24.01855	78.16483	01:21:00	N	0.32
1280	SAGAR	BINA	S-NPP	24.19868	78.17922	01:21:00	N	0.73

1281	SAGAR	BINA	S-NPP	24.20053	78.17878	03:01:00	N	0.53
1282	SAGAR	BINA	S-NPP	24.20290	78.17891	03:01:00	N	0.42
1283	SAGAR	BINA	S-NPP	24.20946	78.18927	01:21:00	N	0.54
1284	SAGAR	BINA	S-NPP	24.36415	78.22502	01:21:00	N	0.50
1285	SAGAR	DEVRI	S-NPP	23.36321	79.02259	01:21:00	N	0.47
1286	SAGAR	DEVRI	S-NPP	23.48875	79.00274	01:21:00	N	0.58
1287	SAGAR	GARHAKOTA	S-NPP	23.79703	79.15974	01:21:00	N	0.42
1288	SAGAR	GARHAKOTA	S-NPP	23.82239	79.12144	01:21:00	N	0.89
1289	SAGAR	GARHAKOTA	S-NPP	23.83355	79.11905	01:21:00	N	0.90
1290	SAGAR	KESALI	S-NPP	23.43245	78.64575	01:21:00	N	0.27
1291	SAGAR	KESALI	S-NPP	23.46970	78.84521	01:21:00	N	0.89
1292	SAGAR	KESALI	S-NPP	23.46996	78.84327	01:21:00	N	0.86
1293	SAGAR	KESALI	S-NPP	23.47005	78.84152	01:21:00	N	1.47
1294	SAGAR	KESALI	S-NPP	23.47518	78.84580	01:21:00	N	0.61
1295	SAGAR	KESALI	S-NPP	23.47545	78.84384	01:21:00	N	0.86
1296	SAGAR	KESALI	S-NPP	23.51644	78.77032	14:15:00	D	18.25
1297	SAGAR	KESALI	S-NPP	23.52076	78.75207	14:15:00	D	7.62
1298	SAGAR	KESALI	S-NPP	23.52114	78.75652	14:15:00	D	7.62
1299	SAGAR	KESALI	S-NPP	23.52151	78.76096	14:15:00	D	10.07
1300	SAGAR	KESALI	S-NPP	23.52188	78.76538	14:15:00	D	10.07
1301	SAGAR	KESALI	S-NPP	23.52225	78.76979	14:15:00	D	12.98
1302	SAGAR	KHURAI	S-NPP	23.97351	78.58112	14:15:00	D	6.28
1303	SAGAR	KHURAI	S-NPP	23.97368	78.58106	14:15:00	D	6.23
1304	SAGAR	KHURAI	S-NPP	23.97388	78.58545	14:15:00	D	6.28
1305	SAGAR	KHURAI	S-NPP	23.97403	78.58540	14:15:00	D	6.23
1306	SAGAR	KHURAI	S-NPP	24.00683	78.28321	14:15:00	D	6.69
1307	SAGAR	KHURAI	S-NPP	24.06111	78.27345	01:21:00	N	0.52
1308	SAGAR	KHURAI	S-NPP	24.07544	78.52747	01:21:00	N	0.24
1309	SAGAR	KHURAI	S-NPP	24.09375	78.38210	01:21:00	N	0.91
1310	SAGAR	KHURAI	S-NPP	24.11428	78.40967	01:21:00	N	0.83
1311	SAGAR	KHURAI	S-NPP	24.17707	78.43525	01:21:00	N	0.69
1312	SAGAR	KHURAI	S-NPP	24.19056	78.41913	03:01:00	N	0.68
1313	SAGAR	KHURAI	S-NPP	24.19554	78.42025	01:21:00	N	0.84

1314	SAGAR	RAHAT GARH	TERRA	23.72114	78.29311	09:49:00	D	21.19
1315	SAGAR	RAHAT GARH	S-NPP	23.80734	78.48819	12:35:00	D	7.46
1316	SAGAR	RAHAT GARH	S-NPP	23.80791	78.48565	12:35:00	D	8.19
1317	SAGAR	RAHAT GARH	S-NPP	23.81075	78.50149	12:35:00	D	8.16
1318	SAGAR	RAHAT GARH	S-NPP	23.81141	78.49894	12:35:00	D	8.17
1319	SAGAR	RAHAT GARH	S-NPP	23.82325	78.54959	01:21:00	N	1.01
1320	SAGAR	RAHAT GARH	S-NPP	23.82518	78.54902	01:21:00	N	1.03
1321	SAGAR	RAHAT GARH	S-NPP	23.84102	78.53540	12:35:00	D	11.44
1322	SAGAR	RAHAT GARH	S-NPP	23.86196	78.52679	12:35:00	D	14.21
1323	SAGAR	RAHAT GARH	S-NPP	23.86391	78.53438	14:15:00	D	11.85
1324	SAGAR	RAHAT GARH	S-NPP	23.86428	78.53867	14:15:00	D	14.34
1325	SAGAR	RAHAT GARH	S-NPP	23.86508	78.53452	14:15:00	D	13.06
1326	SAGAR	RAHAT GARH	S-NPP	23.86543	78.53883	14:15:00	D	13.81
1327	SAGAR	RAHAT GARH	S-NPP	23.86772	78.52727	12:35:00	D	10.47
1328	SAGAR	RAHAT GARH	S-NPP	23.88515	78.49039	01:21:00	N	0.28
1329	SAGAR	REHLI	S-NPP	23.57979	79.10552	01:21:00	N	0.66
1330	SAGAR	REHLI	S-NPP	23.58013	79.10185	01:21:00	N	1.41
1331	SAGAR	REHLI	S-NPP	23.58128	79.10726	03:01:00	N	1.97
1332	SAGAR	REHLI	S-NPP	23.58293	79.10921	03:01:00	N	1.22
1333	SAGAR	REHLI	S-NPP	23.58486	79.10983	01:21:00	N	2.49
1334	SAGAR	REHLI	S-NPP	23.58500	79.10155	03:01:00	N	1.27
1335	SAGAR	REHLI	S-NPP	23.58520	79.10615	01:21:00	N	2.49
1336	SAGAR	REHLI	S-NPP	23.58553	79.10246	01:21:00	N	3.57
1337	SAGAR	REHLI	S-NPP	23.58788	79.13626	01:21:00	N	0.45
1338	SAGAR	REHLI	S-NPP	23.59484	79.12145	03:01:00	N	0.62
1339	SAGAR	REHLI	S-NPP	23.60004	79.12269	01:21:00	N	1.19
1340	SAGAR	REHLI	S-NPP	23.60021	79.12188	03:01:00	N	1.24
1341	SAGAR	REHLI	S-NPP	23.60106	79.11166	01:21:00	N	0.57
1342	SAGAR	REHLI	S-NPP	23.61015	79.09290	03:01:00	N	2.08
1343	SAGAR	REHLI	S-NPP	23.61535	79.09322	03:01:00	N	1.61
1344	SAGAR	REHLI	S-NPP	23.67126	79.06316	01:21:00	N	0.83
1345	SAGAR	REHLI	S-NPP	23.67524	79.07864	01:21:00	N	0.47
1346	SAGAR	REHLI	S-NPP	23.67632	79.06748	01:21:00	N	0.34

1347	SAGAR	REHLI	S-NPP	23.68282	79.05692	01:21:00	N	0.69
1348	SAGAR	REHLI	S-NPP	23.68421	79.05544	01:21:00	N	1.13
1349	SAGAR	REHLI	S-NPP	23.71924	79.04482	14:15:00	D	17.91
1350	SAGAR	SAGAR	AQUA	23.81246	78.90396	03:27:00	N	24.53
1351	SAGAR	SAGAR	S-NPP	23.60109	78.68090	01:21:00	N	0.39
1352	SAGAR	SAGAR	S-NPP	23.60202	78.67831	01:21:00	N	0.23
1353	SAGAR	SAGAR	S-NPP	23.71367	78.55580	01:21:00	N	0.37
1354	SAGAR	SAGAR	S-NPP	23.71516	78.57804	01:21:00	N	1.96
1355	SAGAR	SAGAR	S-NPP	23.71551	78.57397	01:21:00	N	1.96
1356	SAGAR	SAGAR	S-NPP	23.71738	78.57655	01:21:00	N	5.65
1357	SAGAR	SAGAR	S-NPP	23.71777	78.57248	01:21:00	N	4.38
1358	SAGAR	SAGAR	S-NPP	23.72075	78.57866	01:21:00	N	1.96
1359	SAGAR	SAGAR	S-NPP	23.77559	78.59689	01:21:00	N	1.06
1360	SAGAR	SAGAR	S-NPP	23.79573	78.62347	01:21:00	N	1.11
1361	SAGAR	SAGAR	S-NPP	23.80783	78.87646	03:01:00	N	0.36
1362	SAGAR	SAGAR	S-NPP	23.81157	78.87643	01:21:00	N	0.92
1363	SAGAR	SAGAR	S-NPP	23.81500	78.90015	01:21:00	N	0.59
1364	SAGAR	SAGAR	S-NPP	23.81535	78.89626	01:21:00	N	0.59
1365	SAGAR	SAGAR	S-NPP	23.81640	78.87615	14:15:00	D	11.85
1366	SAGAR	SAGAR	S-NPP	23.81677	78.88070	14:15:00	D	10.84
1367	SAGAR	SAGAR	S-NPP	23.81824	78.87787	14:15:00	D	19.65
1368	SAGAR	SAGAR	S-NPP	23.82049	78.90076	01:21:00	N	0.59
1369	SAGAR	SAGAR	S-NPP	23.82227	78.87555	14:15:00	D	8.08
1370	SAGAR	SAGAR	S-NPP	23.84933	78.88844	01:21:00	N	0.51
1371	SAGAR	SAGAR	S-NPP	23.85253	78.88696	12:35:00	D	5.14
1372	SAGAR	SAGAR	S-NPP	23.85631	78.88476	12:35:00	D	9.49
1373	SAGAR	SAGAR	S-NPP	23.85899	78.89053	14:15:00	D	7.41
1374	SAGAR	SAGAR	S-NPP	23.86593	78.94864	01:21:00	N	0.49
1375	SAGAR	SAGAR	S-NPP	23.87642	78.89545	01:21:00	N	0.85
1376	SAGAR	SAGAR	S-NPP	23.87675	78.89855	03:01:00	N	0.83
1377	SAGAR	SAGAR	S-NPP	23.88366	78.89830	12:35:00	D	19.20
1378	SAGAR	SAGAR	S-NPP	23.92262	78.66949	14:15:00	D	5.52
1379	SAGAR	SAGAR	S-NPP	23.92496	78.59459	03:01:00	N	1.24

1380	SAGAR	SAGAR	S-NPP	23.92583	78.89899	01:21:00	N	0.46
1381	SAGAR	SAGAR	S-NPP	23.92640	78.59574	03:01:00	N	1.30
1382	SATNA	AMARPATAN	S-NPP	24.38205	81.17014	12:35:00	D	3.02
1383	SATNA	AMARPATAN	S-NPP	24.38377	81.17123	12:35:00	D	3.97
1384	SATNA	MAIHAR	TERRA	24.08809	80.79693	09:49:00	D	51.53
1385	SATNA	MAIHAR	S-NPP	24.00661	80.45825	14:15:00	D	12.35
1386	SATNA	MAIHAR	S-NPP	24.00703	80.46394	14:15:00	D	16.40
1387	SATNA	MAIHAR	S-NPP	24.00719	80.45548	14:15:00	D	8.42
1388	SATNA	MAIHAR	S-NPP	24.00758	80.46124	14:15:00	D	8.42
1389	SATNA	MAIHAR	S-NPP	24.00930	80.45808	12:35:00	D	4.53
1390	SATNA	MAIHAR	S-NPP	24.06708	80.72294	12:35:00	D	6.50
1391	SATNA	MAIHAR	S-NPP	24.08397	80.79887	12:35:00	D	15.58
1392	SATNA	MAIHAR	S-NPP	24.08580	80.79971	12:35:00	D	9.79
1393	SATNA	MAIHAR	S-NPP	24.14408	80.91271	14:15:00	D	16.65
1394	SATNA	MAIHAR	S-NPP	24.14869	80.90381	12:35:00	D	11.50
1395	SATNA	MAIHAR	S-NPP	24.14981	80.90846	12:35:00	D	11.50
1396	SATNA	MAIHAR	S-NPP	24.19476	80.72788	12:35:00	D	2.83
1397	SATNA	MAJHGAWAN	S-NPP	24.71962	80.94719	01:21:00	N	0.63
1398	SATNA	MAJHGAWAN	S-NPP	24.77151	80.99535	01:21:00	N	2.02
1399	SATNA	MAJHGAWAN	S-NPP	24.77637	80.99594	01:21:00	N	2.02
1400	SATNA	MAJHGAWAN	S-NPP	24.77770	80.98962	12:35:00	D	10.31
1401	SATNA	MAJHGAWAN	S-NPP	24.78245	80.99154	12:35:00	D	5.16
1402	SATNA	MAJHGAWAN	S-NPP	24.78557	80.99698	12:35:00	D	7.92
1403	SATNA	MAJHGAWAN	S-NPP	24.79009	80.98644	14:15:00	D	5.55
1404	SATNA	MAJHGAWAN	S-NPP	24.85137	80.69695	14:15:00	D	6.59
1405	SATNA	MAJHGAWAN	S-NPP	24.88786	80.94384	12:35:00	D	2.92
1406	SATNA	NAGOD	TERRA	24.59644	80.46391	09:49:00	D	57.47
1407	SATNA	NAGOD	TERRA	24.60995	80.46716	09:49:00	D	34.88
1408	SATNA	NAGOD	S-NPP	24.47343	80.50709	14:15:00	D	8.66
1409	SATNA	NAGOD	S-NPP	24.52517	80.40883	14:15:00	D	19.68
1410	SATNA	NAGOD	S-NPP	24.52549	80.41241	14:15:00	D	18.94
1411	SATNA	NAGOD	S-NPP	24.52555	80.41463	14:15:00	D	19.68
1412	SATNA	NAGOD	S-NPP	24.52907	80.55406	14:15:00	D	3.88

1413	SATNA	NAGOD	S-NPP	24.52933	80.40312	12:35:00	D	16.54
1414	SATNA	NAGOD	S-NPP	24.54167	80.56146	14:15:00	D	12.95
1415	SATNA	NAGOD	S-NPP	24.54254	80.55895	14:15:00	D	15.06
1416	SATNA	NAGOD	S-NPP	24.61417	80.69202	01:21:00	N	1.06
1417	SATNA	NAGOD	S-NPP	24.61478	80.68595	01:21:00	N	1.06
1418	SATNA	NAGOD	S-NPP	24.62808	80.55117	01:21:00	N	3.60
1419	SATNA	NAGOD	S-NPP	24.62869	80.54498	01:21:00	N	2.57
1420	SATNA	NAGOD	S-NPP	24.63061	80.55701	12:35:00	D	5.67
1421	SATNA	NAGOD	S-NPP	24.63284	80.45069	01:21:00	N	1.91
1422	SATNA	NAGOD	S-NPP	24.63346	80.44442	01:21:00	N	1.39
1423	SATNA	NAGOD	S-NPP	24.63353	80.56077	14:15:00	D	10.25
1424	SATNA	NAGOD	S-NPP	24.63395	80.56674	14:15:00	D	8.48
1425	SATNA	NAGOD	S-NPP	24.63535	80.55047	12:35:00	D	5.67
1426	SATNA	NAGOD	S-NPP	24.63652	80.55528	12:35:00	D	5.67
1427	SATNA	NAGOD	S-NPP	24.63670	80.47731	12:35:00	D	15.31
1428	SATNA	NAGOD	S-NPP	24.63788	80.48219	12:35:00	D	15.31
1429	SATNA	NAGOD	S-NPP	24.63906	80.48708	12:35:00	D	47.08
1430	SATNA	NAGOD	S-NPP	24.64147	80.47075	12:35:00	D	12.56
1431	SATNA	NAGOD	S-NPP	24.64190	80.46954	12:35:00	D	11.72
1432	SATNA	NAGOD	S-NPP	24.64265	80.47565	12:35:00	D	15.31
1433	SATNA	NAGOD	S-NPP	24.64311	80.47442	12:35:00	D	11.72
1434	SATNA	NAGOD	S-NPP	24.64383	80.48053	12:35:00	D	15.31
1435	SATNA	NAGOD	S-NPP	24.64431	80.47929	12:35:00	D	27.78
1436	SATNA	NAGOD	S-NPP	24.64625	80.46419	12:35:00	D	7.15
1437	SATNA	NAGOD	S-NPP	24.64664	80.46302	12:35:00	D	9.21
1438	SATNA	NAGOD	S-NPP	24.64742	80.46908	12:35:00	D	7.15
1439	SATNA	NAGOD	S-NPP	24.64785	80.46789	12:35:00	D	11.72
1440	SATNA	NAGOD	S-NPP	24.64860	80.47397	12:35:00	D	31.68
1441	SATNA	NAGOD	S-NPP	24.64905	80.47276	12:35:00	D	11.72
1442	SATNA	NAGOD	S-NPP	24.65066	80.56149	12:35:00	D	13.72
1443	SATNA	NAGOD	S-NPP	24.65182	80.56631	12:35:00	D	21.79
1444	SATNA	NAGOD	S-NPP	24.65202	80.55129	14:15:00	D	8.70
1445	SATNA	NAGOD	S-NPP	24.65220	80.46249	12:35:00	D	7.15

1446	SATNA	NAGOD	S-NPP	24.65228	80.54748	14:15:00	D	6.56
1447	SATNA	NAGOD	S-NPP	24.65271	80.46180	14:15:00	D	9.56
1448	SATNA	NAGOD	S-NPP	24.65284	80.46410	14:15:00	D	13.34
1449	SATNA	NAGOD	S-NPP	24.65298	80.57112	12:35:00	D	21.79
1450	SATNA	NAGOD	S-NPP	24.65310	80.46769	14:15:00	D	9.56
1451	SATNA	NAGOD	S-NPP	24.65337	80.46740	12:35:00	D	7.15
1452	SATNA	NAGOD	S-NPP	24.65380	80.46624	12:35:00	D	6.41
1453	SATNA	NAGOD	S-NPP	24.65426	80.55019	12:35:00	D	13.38
1454	SATNA	NAGOD	S-NPP	24.65542	80.55502	12:35:00	D	15.10
1455	SATNA	NAGOD	S-NPP	24.65658	80.55984	12:35:00	D	15.10
1456	SATNA	NAGOD	S-NPP	24.65774	80.56465	12:35:00	D	24.54
1457	SATNA	NAGOD	S-NPP	24.65881	80.54698	14:15:00	D	6.56
1458	SATNA	NAGOD	S-NPP	24.65889	80.56945	12:35:00	D	24.54
1459	SATNA	NAGOD	S-NPP	24.65891	80.45770	14:15:00	D	2.75
1460	SATNA	NAGOD	S-NPP	24.65901	80.54367	12:35:00	D	13.38
1461	SATNA	NAGOD	S-NPP	24.65989	80.54227	12:35:00	D	15.43
1462	SATNA	NAGOD	S-NPP	24.66018	80.54851	12:35:00	D	13.38
1463	SATNA	NAGOD	S-NPP	24.66109	80.54710	12:35:00	D	18.47
1464	SATNA	NAGOD	S-NPP	24.66134	80.55334	12:35:00	D	15.10
1465	SATNA	NAGOD	S-NPP	24.66228	80.55193	12:35:00	D	18.47
1466	SATNA	NAGOD	S-NPP	24.66250	80.55817	12:35:00	D	15.10
1467	SATNA	NAGOD	S-NPP	24.66347	80.55674	12:35:00	D	11.02
1468	SATNA	NAGOD	S-NPP	24.66365	80.56297	12:35:00	D	24.54
1469	SATNA	RAGURAJNAGAR	AQUA	24.68036	80.68441	03:25:00	N	9.70
1470	SATNA	RAGURAJNAGAR	S-NPP	24.65167	80.64787	14:15:00	D	10.71
1471	SATNA	RAGURAJNAGAR	S-NPP	24.65206	80.65388	14:15:00	D	13.26
1472	SATNA	RAGURAJNAGAR	S-NPP	24.65254	80.64385	14:15:00	D	8.35
1473	SATNA	RAGURAJNAGAR	S-NPP	24.65296	80.64986	14:15:00	D	10.67
1474	SATNA	RAGURAJNAGAR	S-NPP	24.65338	80.65588	14:15:00	D	10.67
1475	SATNA	RAGURAJNAGAR	S-NPP	24.65895	80.96313	01:21:00	N	0.51
1476	SATNA	RAGURAJNAGAR	S-NPP	24.65910	80.64336	14:15:00	D	6.51
1477	SATNA	RAGURAJNAGAR	S-NPP	24.66084	80.96251	01:21:00	N	0.95
1478	SATNA	RAGURAJNAGAR	S-NPP	24.66631	80.95728	01:21:00	N	0.95

1479	SATNA	RAGURAJNAGAR	S-NPP	24.66924	80.95850	01:21:00	N	0.49
1480	SATNA	RAGURAJNAGAR	S-NPP	24.67100	80.67453	01:21:00	N	1.95
1481	SATNA	RAGURAJNAGAR	S-NPP	24.67201	80.67517	01:21:00	N	5.01
1482	SATNA	RAGURAJNAGAR	S-NPP	24.67407	80.69341	01:21:00	N	0.74
1483	SATNA	RAGURAJNAGAR	S-NPP	24.67507	80.91241	14:15:00	D	37.77
1484	SATNA	RAGURAJNAGAR	S-NPP	24.67532	80.68127	01:21:00	N	3.35
1485	SATNA	RAGURAJNAGAR	S-NPP	24.67546	80.91874	14:15:00	D	37.77
1486	SATNA	RAGURAJNAGAR	S-NPP	24.67586	80.92509	14:15:00	D	20.67
1487	SATNA	RAGURAJNAGAR	S-NPP	24.67595	80.67515	01:21:00	N	1.95
1488	SATNA	RAGURAJNAGAR	S-NPP	24.67637	80.68192	01:21:00	N	0.89
1489	SATNA	RAGURAJNAGAR	S-NPP	24.67759	80.90781	14:15:00	D	20.63
1490	SATNA	RAGURAJNAGAR	S-NPP	24.67802	80.91409	14:15:00	D	20.63
1491	SATNA	RAGURAJNAGAR	S-NPP	24.67833	80.67654	12:35:00	D	40.53
1492	SATNA	RAGURAJNAGAR	S-NPP	24.67846	80.92039	14:15:00	D	43.21
1493	SATNA	RAGURAJNAGAR	S-NPP	24.67948	80.68133	12:35:00	D	46.27
1494	SATNA	RAGURAJNAGAR	S-NPP	24.68174	80.91199	14:15:00	D	37.77
1495	SATNA	RAGURAJNAGAR	S-NPP	24.68214	80.91831	14:15:00	D	37.77
1496	SATNA	RAGURAJNAGAR	S-NPP	24.68254	80.92463	14:15:00	D	20.67
1497	SATNA	RAGURAJNAGAR	S-NPP	24.68426	80.90739	14:15:00	D	20.63
1498	SATNA	RAGURAJNAGAR	S-NPP	24.68469	80.91369	14:15:00	D	20.63
1499	SATNA	RAGURAJNAGAR	S-NPP	24.68513	80.91997	14:15:00	D	43.21
1500	SATNA	RAGURAJNAGAR	S-NPP	24.68841	80.91154	14:15:00	D	8.55
1501	SATNA	RAGURAJNAGAR	S-NPP	24.68881	80.91785	14:15:00	D	8.55
1502	SATNA	RAGURAJNAGAR	S-NPP	24.68884	80.70820	01:21:00	N	1.27
1503	SATNA	RAGURAJNAGAR	S-NPP	24.69017	80.90711	12:35:00	D	7.79
1504	SATNA	RAGURAJNAGAR	S-NPP	24.69347	80.88585	14:15:00	D	9.39
1505	SATNA	RAGURAJNAGAR	S-NPP	24.69523	80.63419	01:21:00	N	0.80
1506	SATNA	RAGURAJNAGAR	S-NPP	24.69892	80.86651	14:15:00	D	18.50
1507	SATNA	RAGURAJNAGAR	S-NPP	24.70115	80.86214	14:15:00	D	10.52
1508	SATNA	RAGURAJNAGAR	S-NPP	24.70159	80.86837	14:15:00	D	16.57
1509	SATNA	RAGURAJNAGAR	S-NPP	24.70417	80.94848	14:15:00	D	9.12
1510	SATNA	RAGURAJNAGAR	S-NPP	24.70695	80.95116	12:35:00	D	7.26
1511	SATNA	RAGURAJNAGAR	S-NPP	24.70728	80.87403	01:21:00	N	1.84

1512	SATNA	RAGURAJNAGAR	S-NPP	24.70989	80.94590	01:21:00	N	0.62
1513	SATNA	RAGURAJNAGAR	S-NPP	24.71049	80.94005	01:21:00	N	0.86
1514	SATNA	RAGURAJNAGAR	S-NPP	24.73670	80.73300	14:15:00	D	4.27
1515	SATNA	RAMPURBAGHLEAN	S-NPP	24.37669	80.98981	01:21:00	N	2.08
1516	SATNA	RAMPURBAGHLEAN	S-NPP	24.39523	81.00188	14:15:00	D	10.48
1517	SATNA	RAMPURBAGHLEAN	S-NPP	24.39597	80.99739	12:35:00	D	6.22
1518	SATNA	RAMPURBAGHLEAN	S-NPP	24.39894	81.00198	14:15:00	D	10.19
1519	SATNA	RAMPURBAGHLEAN	S-NPP	24.43218	81.04555	12:35:00	D	6.29
1520	SATNA	RAMPURBAGHLEAN	S-NPP	24.43326	81.05010	12:35:00	D	6.29
1521	SATNA	RAMPURBAGHLEAN	S-NPP	24.43792	81.03742	14:15:00	D	4.31
1522	SATNA	RAMPURBAGHLEAN	S-NPP	24.43794	81.04385	12:35:00	D	6.29
1523	SATNA	RAMPURBAGHLEAN	S-NPP	24.43902	81.04839	12:35:00	D	6.29
1524	SATNA	RAMPURBAGHLEAN	S-NPP	24.44263	81.03762	12:35:00	D	5.65
1525	SATNA	RAMPURBAGHLEAN	S-NPP	24.44463	81.03705	14:15:00	D	4.31
1526	SATNA	RAMPURBAGHLEAN	S-NPP	24.63981	81.00789	01:21:00	N	0.67
1527	SATNA	RAMPURBAGHLEAN	S-NPP	24.64138	81.00721	01:21:00	N	0.68
1528	SATNA	RAMPURBAGHLEAN	S-NPP	24.67061	81.00487	12:35:00	D	12.28
1529	SATNA	RAMPURBAGHLEAN	S-NPP	24.67135	81.00348	12:35:00	D	8.41
1530	SATNA	RAMPURBAGHLEAN	S-NPP	24.67171	81.00938	12:35:00	D	10.04
1531	SATNA	RAMPURBAGHLEAN	S-NPP	24.67241	81.00801	12:35:00	D	10.36
1532	SATNA	RAMPURBAGHLEAN	S-NPP	24.69444	80.95741	14:15:00	D	13.71
1533	SATNA	RAMPURBAGHLEAN	S-NPP	24.70068	80.95063	14:15:00	D	16.36
1534	SATNA	RAMPURBAGHLEAN	S-NPP	24.70112	80.95690	14:15:00	D	13.71
1535	SATNA	RAMPURBAGHLEAN	S-NPP	24.70117	80.95275	12:35:00	D	7.26
1536	SATNA	RAMPURBAGHLEAN	S-NPP	24.70227	80.95734	12:35:00	D	7.26
1537	SATNA	RAMPURBAGHLEAN	S-NPP	24.70805	80.95573	12:35:00	D	7.26
1538	SATNA	RAMPURBAGHLEAN	S-NPP	24.72448	80.94782	01:21:00	N	0.63
1539	SATNA	RAMPURBAGHLEAN	S-NPP	24.72615	81.12247	14:15:00	D	8.07
1540	SATNA	RAMPURBAGHLEAN	S-NPP	24.72666	80.98476	14:15:00	D	17.52
1541	SATNA	RAMPURBAGHLEAN	S-NPP	24.72861	81.12049	14:15:00	D	13.70
1542	SATNA	RAMPURBAGHLEAN	S-NPP	24.72902	81.12704	14:15:00	D	21.73
1543	SATNA	RAMPURBAGHLEAN	S-NPP	24.73494	81.11352	14:15:00	D	13.70
1544	SATNA	RAMPURBAGHLEAN	S-NPP	24.73536	81.12007	14:15:00	D	13.70

1545	SATNA	RAMPURBAGHLEAN	S-NPP	24.74130	81.00285	14:15:00	D	5.77
1546	SATNA	RAMPURBAGHLEAN	S-NPP	24.74473	81.10872	12:35:00	D	10.51
1547	SATNA	RAMPURBAGHLEAN	S-NPP	24.74578	81.11314	12:35:00	D	11.40
1548	SATNA	RAMPURBAGHLEAN	S-NPP	24.76880	80.99487	01:21:00	N	2.16
1549	SATNA	UCHAHAR	S-NPP	24.35039	80.82467	14:15:00	D	8.99
1550	SATNA	UCHAHAR	S-NPP	24.35296	80.82487	14:15:00	D	4.94
1551	SEHORE	AASHTA	S-NPP	23.13430	76.66247	14:15:00	D	9.62
1552	SEHORE	BUDHNI	S-NPP	22.91311	77.89997	01:21:00	N	0.80
1553	SEHORE	ICHHAWAR	S-NPP	22.90665	77.12608	01:21:00	N	0.38
1554	SEHORE	SEHORE	S-NPP	23.22424	76.98193	14:15:00	D	11.88
1555	SEHORE	SEHORE	S-NPP	23.27923	77.11871	14:15:00	D	12.50
1556	SEHORE	SEHORE	S-NPP	23.41499	77.07543	03:01:00	N	1.23
1557	SEHORE	SEHORE	S-NPP	23.41761	77.07751	01:21:00	N	3.12
1558	SEHORE	SEHORE	S-NPP	23.41772	77.07742	01:21:00	N	3.47
1559	SEHORE	SEHORE	S-NPP	23.41800	77.07248	01:21:00	N	4.65
1560	SEHORE	SEHORE	S-NPP	23.41814	77.07240	01:21:00	N	3.47
1561	SEHORE	SEHORE	S-NPP	23.51924	77.25538	03:01:00	N	1.26
1562	SEHORE	SEHORE	S-NPP	23.51978	77.25243	01:21:00	N	0.24
1563	SEHORE	SEHORE	S-NPP	23.52056	77.25206	03:01:00	N	0.92
1564	SEONI	GHANSAUR	S-NPP	22.36695	79.82529	12:35:00	D	6.41
1565	SEONI	GHANSAUR	S-NPP	22.36983	79.84339	14:15:00	D	20.42
1566	SEONI	GHANSAUR	S-NPP	22.36987	79.83717	12:35:00	D	6.71
1567	SEONI	GHANSAUR	S-NPP	22.37025	79.84839	14:15:00	D	31.43
1568	SEONI	GHANSAUR	S-NPP	22.37340	79.82352	12:35:00	D	6.41
1569	SEONI	GHANSAUR	S-NPP	22.37490	79.82961	12:35:00	D	6.71
1570	SEONI	GHANSAUR	S-NPP	22.37554	79.83776	14:15:00	D	31.41
1571	SEONI	GHANSAUR	S-NPP	22.37638	79.84780	14:15:00	D	46.81
1572	SEONI	GHANSAUR	S-NPP	22.38122	79.73398	01:21:00	N	0.94
1573	SEONI	GHANSAUR	S-NPP	22.38464	79.72733	14:15:00	D	6.94
1574	SEONI	GHANSAUR	S-NPP	22.38634	79.73450	01:21:00	N	0.94
1575	SEONI	GHANSAUR	S-NPP	22.38673	79.74978	14:15:00	D	10.87
1576	SEONI	GHANSAUR	S-NPP	22.38673	79.75173	14:15:00	D	9.27
1577	SEONI	GHANSAUR	S-NPP	22.38716	79.75673	14:15:00	D	10.80

1578	SEONI	GHANSAUR	S-NPP	22.38752	79.75980	14:15:00	D	12.20
1579	SEONI	GHANSAUR	S-NPP	22.38754	79.77353	01:21:00	N	0.68
1580	SEONI	GHANSAUR	S-NPP	22.39026	79.69595	01:21:00	N	1.16
1581	SEONI	GHANSAUR	S-NPP	22.39121	79.75543	12:35:00	D	8.06
1582	SEONI	GHANSAUR	S-NPP	22.39283	79.75124	14:15:00	D	8.61
1583	SEONI	GHANSAUR	S-NPP	22.39296	79.77100	01:21:00	N	0.68
1584	SEONI	GHANSAUR	S-NPP	22.39323	79.75424	14:15:00	D	10.87
1585	SEONI	GHANSAUR	S-NPP	22.39326	79.75620	14:15:00	D	12.05
1586	SEONI	GHANSAUR	S-NPP	22.39386	79.77128	12:35:00	D	5.61
1587	SEONI	GHANSAUR	S-NPP	22.39952	79.70689	01:21:00	N	0.60
1588	SEONI	GHANSAUR	S-NPP	22.40944	79.71125	01:21:00	N	0.85
1589	SEONI	GHANSAUR	S-NPP	22.41655	79.69262	01:21:00	N	0.68
1590	SEONI	GHANSAUR	S-NPP	22.42074	79.79586	12:35:00	D	14.34
1591	SEONI	GHANSAUR	S-NPP	22.42078	79.79179	12:35:00	D	8.74
1592	SEONI	GHANSAUR	S-NPP	22.42135	79.69644	01:21:00	N	1.27
1593	SEONI	GHANSAUR	S-NPP	22.42160	79.80149	14:15:00	D	13.09
1594	SEONI	GHANSAUR	S-NPP	22.42168	79.69324	01:21:00	N	0.68
1595	SEONI	GHANSAUR	S-NPP	22.42196	79.80341	14:15:00	D	9.35
1596	SEONI	GHANSAUR	S-NPP	22.42200	79.80649	14:15:00	D	12.70
1597	SEONI	GHANSAUR	S-NPP	22.42221	79.79767	12:35:00	D	8.74
1598	SEONI	GHANSAUR	S-NPP	22.42723	79.79417	12:35:00	D	5.73
1599	SEONI	GHANSAUR	S-NPP	22.42806	79.80274	14:15:00	D	9.35
1600	SEONI	GHANSAUR	S-NPP	22.43167	79.82792	01:21:00	N	1.29
1601	SEONI	GHANSAUR	S-NPP	22.43199	79.82471	01:21:00	N	1.17
1602	SEONI	GHANSAUR	S-NPP	22.43344	79.82797	01:21:00	N	1.69
1603	SEONI	GHANSAUR	S-NPP	22.43378	79.82475	01:21:00	N	0.70
1604	SEONI	GHANSAUR	S-NPP	22.43707	79.82540	01:21:00	N	0.56
1605	SEONI	GHANSAUR	S-NPP	22.43739	79.82215	01:21:00	N	0.56
1606	SEONI	GHANSAUR	S-NPP	22.43886	79.82543	01:21:00	N	0.70
1607	SEONI	GHANSAUR	S-NPP	22.43920	79.82220	01:21:00	N	0.70
1608	SEONI	GHANSAUR	S-NPP	22.44135	79.65590	12:35:00	D	11.70
1609	SEONI	GHANSAUR	S-NPP	22.44185	79.64915	01:21:00	N	0.51
1610	SEONI	GHANSAUR	S-NPP	22.44394	79.64944	01:21:00	N	0.77

1611	SEONI	GHANSAUR	S-NPP	22.44642	79.64828	12:35:00	D	20.53
1612	SEONI	GHANSAUR	S-NPP	22.44658	79.78136	01:21:00	N	0.63
1613	SEONI	GHANSAUR	S-NPP	22.44698	79.64989	01:21:00	N	0.51
1614	SEONI	GHANSAUR	S-NPP	22.45211	79.64971	14:15:00	D	8.22
1615	SEONI	GHANSAUR	S-NPP	22.45232	79.82732	01:21:00	N	0.46
1616	SEONI	GHANSAUR	S-NPP	22.45264	79.82417	01:21:00	N	0.46
1617	SEONI	GHANSAUR	S-NPP	22.45613	79.78915	01:21:00	N	1.17
1618	SEONI	GHANSAUR	S-NPP	22.47743	79.80567	14:15:00	D	9.54
1619	SEONI	GHANSAUR	S-NPP	22.48444	79.88623	12:35:00	D	10.33
1620	SEONI	GHANSAUR	S-NPP	22.49022	79.88480	14:15:00	D	9.76
1621	SEONI	GHANSAUR	S-NPP	22.49092	79.88470	12:35:00	D	6.88
1622	SEONI	GHANSAUR	S-NPP	22.49239	79.89066	12:35:00	D	9.07
1623	SEONI	GHANSAUR	S-NPP	22.50278	79.83760	01:21:00	N	0.17
1624	SEONI	GHANSAUR	S-NPP	22.54947	79.75867	01:21:00	N	0.71
1625	SEONI	GHANSAUR	S-NPP	22.54979	79.75542	01:21:00	N	0.80
1626	SEONI	GHANSAUR	S-NPP	22.55011	79.75220	01:21:00	N	0.80
1627	SEONI	GHANSAUR	S-NPP	22.55224	79.75945	01:21:00	N	0.50
1628	SEONI	GHANSAUR	S-NPP	22.55258	79.75620	01:21:00	N	1.19
1629	SEONI	GHANSAUR	S-NPP	22.55292	79.75299	01:21:00	N	1.19
1630	SEONI	GHANSAUR	S-NPP	22.55326	79.74982	01:21:00	N	0.57
1631	SEONI	GHANSAUR	S-NPP	22.55430	79.81459	01:21:00	N	0.56
1632	SEONI	GHANSAUR	S-NPP	22.55491	79.75602	01:21:00	N	0.80
1633	SEONI	KEWLARI	TERRA	22.32406	79.80815	09:49:00	D	38.86
1634	SEONI	KEWLARI	TERRA	22.33135	79.80296	09:49:00	D	59.87
1635	SEONI	KEWLARI	S-NPP	22.25471	79.83702	01:21:00	N	0.29
1636	SEONI	KEWLARI	S-NPP	22.27714	79.86840	01:21:00	N	0.67
1637	SEONI	KEWLARI	S-NPP	22.28727	79.86961	01:21:00	N	0.39
1638	SEONI	KEWLARI	S-NPP	22.28759	79.86646	01:21:00	N	0.39
1639	SEONI	KEWLARI	S-NPP	22.29451	79.79993	01:21:00	N	0.41
1640	SEONI	KEWLARI	S-NPP	22.29776	79.79796	14:15:00	D	7.01
1641	SEONI	KEWLARI	S-NPP	22.30069	79.83929	01:21:00	N	0.59
1642	SEONI	KEWLARI	S-NPP	22.32100	79.84165	01:21:00	N	0.84
1643	SEONI	KEWLARI	S-NPP	22.32161	79.81413	01:21:00	N	0.72

1644	SEONI	KEWLARI	S-NPP	22.32367	79.81644	01:21:00	N	1.15
1645	SEONI	KEWLARI	S-NPP	22.32388	79.84322	01:21:00	N	1.34
1646	SEONI	KEWLARI	S-NPP	22.32550	79.92985	01:21:00	N	1.06
1647	SEONI	KEWLARI	S-NPP	22.32581	79.92667	01:21:00	N	0.98
1648	SEONI	KEWLARI	S-NPP	22.32607	79.84232	01:21:00	N	0.75
1649	SEONI	KEWLARI	S-NPP	22.32881	79.94781	14:15:00	D	11.22
1650	SEONI	KEWLARI	S-NPP	22.32909	79.94583	14:15:00	D	6.68
1651	SEONI	KEWLARI	S-NPP	22.32949	79.78555	12:35:00	D	10.45
1652	SEONI	KEWLARI	S-NPP	22.33055	79.93044	01:21:00	N	0.47
1653	SEONI	KEWLARI	S-NPP	22.33386	79.85661	14:15:00	D	33.41
1654	SEONI	KEWLARI	S-NPP	22.33456	79.94218	14:15:00	D	14.53
1655	SEONI	KEWLARI	S-NPP	22.33481	79.94022	14:15:00	D	6.68
1656	SEONI	KEWLARI	S-NPP	22.33498	79.94736	14:15:00	D	14.53
1657	SEONI	KEWLARI	S-NPP	22.33526	79.94541	14:15:00	D	6.68
1658	SEONI	KEWLARI	S-NPP	22.33539	79.95249	14:15:00	D	12.23
1659	SEONI	KEWLARI	S-NPP	22.33571	79.95055	14:15:00	D	18.08
1660	SEONI	KEWLARI	S-NPP	22.33580	79.95753	14:15:00	D	12.23
1661	SEONI	KEWLARI	S-NPP	22.33591	79.82558	01:21:00	N	0.82
1662	SEONI	KEWLARI	S-NPP	22.33615	79.95561	14:15:00	D	18.08
1663	SEONI	KEWLARI	S-NPP	22.33623	79.82240	01:21:00	N	0.82
1664	SEONI	KEWLARI	S-NPP	22.34073	79.94168	14:15:00	D	14.53
1665	SEONI	KEWLARI	S-NPP	22.34115	79.94686	14:15:00	D	14.53
1666	SEONI	KEWLARI	S-NPP	22.34157	79.95200	14:15:00	D	12.23
1667	SEONI	KEWLARI	S-NPP	22.34173	79.94543	12:35:00	D	12.53
1668	SEONI	KEWLARI	S-NPP	22.34197	79.95707	14:15:00	D	12.23
1669	SEONI	KEWLARI	S-NPP	22.34212	79.94200	12:35:00	D	7.40
1670	SEONI	KEWLARI	S-NPP	22.34350	79.94769	12:35:00	D	9.36
1671	SEONI	KEWLARI	S-NPP	22.34956	79.94939	12:35:00	D	14.56
1672	SEONI	KEWLARI	S-NPP	22.35085	79.72716	01:21:00	N	0.69
1673	SEONI	KEWLARI	S-NPP	22.35431	79.84705	01:21:00	N	0.78
1674	SEONI	KEWLARI	S-NPP	22.35565	79.73096	01:21:00	N	0.69
1675	SEONI	KEWLARI	S-NPP	22.35596	79.72779	01:21:00	N	0.69
1676	SEONI	KEWLARI	S-NPP	22.35628	79.72463	01:21:00	N	1.19

1677	SEONI	KEWLARI	S-NPP	22.35677	79.98622	14:15:00	D	10.14
1678	SEONI	KEWLARI	S-NPP	22.35825	79.98436	12:35:00	D	23.40
1679	SEONI	KEWLARI	S-NPP	22.35831	79.77922	14:15:00	D	10.87
1680	SEONI	KEWLARI	S-NPP	22.35873	79.78420	14:15:00	D	10.87
1681	SEONI	KEWLARI	S-NPP	22.35940	79.84760	01:21:00	N	0.96
1682	SEONI	KEWLARI	S-NPP	22.35970	79.99018	12:35:00	D	23.40
1683	SEONI	KEWLARI	S-NPP	22.35978	79.98676	12:35:00	D	43.09
1684	SEONI	KEWLARI	S-NPP	22.36120	79.99265	12:35:00	D	31.72
1685	SEONI	KEWLARI	S-NPP	22.36149	79.92757	01:21:00	N	0.51
1686	SEONI	KEWLARI	S-NPP	22.36164	79.81908	14:15:00	D	10.73
1687	SEONI	KEWLARI	S-NPP	22.36205	79.82407	14:15:00	D	10.73
1688	SEONI	KEWLARI	S-NPP	22.36378	79.99586	14:15:00	D	12.79
1689	SEONI	KEWLARI	S-NPP	22.36461	79.98247	12:35:00	D	17.38
1690	SEONI	KEWLARI	S-NPP	22.36483	79.78360	14:15:00	D	10.87
1691	SEONI	KEWLARI	S-NPP	22.36604	79.98822	12:35:00	D	17.38
1692	SEONI	KEWLARI	S-NPP	22.36614	79.98480	12:35:00	D	19.35
1693	SEONI	KEWLARI	S-NPP	22.36625	79.98043	01:21:00	N	2.43
1694	SEONI	KEWLARI	S-NPP	22.36748	79.99401	12:35:00	D	20.67
1695	SEONI	KEWLARI	S-NPP	22.36753	79.99061	12:35:00	D	29.84
1696	SEONI	KEWLARI	S-NPP	22.37094	79.78298	14:15:00	D	7.34
1697	SEONI	KEWLARI	S-NPP	22.37120	79.78652	12:35:00	D	4.95
1698	SEONI	KEWLARI	S-NPP	22.37129	79.98098	01:21:00	N	2.43
1699	SEONI	KEWLARI	S-NPP	22.37135	79.78793	14:15:00	D	15.27
1700	SEONI	KEWLARI	S-NPP	22.37504	79.79488	01:21:00	N	1.04
1701	SEONI	KEWLARI	S-NPP	22.37536	79.79170	01:21:00	N	0.76
1702	SEONI	KEWLARI	S-NPP	22.37569	79.78851	01:21:00	N	0.76
1703	SEONI	KEWLARI	S-NPP	22.38046	79.79230	01:21:00	N	0.76
1704	SEONI	KEWLARI	S-NPP	22.38079	79.78912	01:21:00	N	0.76
1705	SEONI	KEWLARI	S-NPP	22.38111	79.78590	01:21:00	N	1.20
1706	SEONI	KEWLARI	S-NPP	22.38331	79.91437	01:21:00	N	0.56
1707	SEONI	KEWLARI	S-NPP	22.38350	79.93307	14:15:00	D	115.47
1708	SEONI	KEWLARI	S-NPP	22.38622	79.78645	01:21:00	N	0.35
1709	SEONI	KEWLARI	S-NPP	22.40322	80.01628	01:21:00	N	1.75

1710	SEONI	KEWLARI	S-NPP	22.40342	80.01035	01:21:00	N	4.31
1711	SEONI	KEWLARI	S-NPP	22.40388	80.01005	01:21:00	N	3.81
1712	SEONI	KEWLARI	S-NPP	22.40844	80.01102	01:21:00	N	0.59
1713	SEONI	KEWLARI	S-NPP	22.41588	79.96865	12:35:00	D	16.70
1714	SEONI	KEWLARI	S-NPP	22.41748	79.98438	14:15:00	D	11.39
1715	SEONI	KEWLARI	S-NPP	22.41860	79.98084	14:15:00	D	5.47
1716	SEONI	KEWLARI	S-NPP	22.41903	79.98597	14:15:00	D	10.73
1717	SEONI	KEWLARI	S-NPP	22.42230	80.07529	01:21:00	N	1.15
1718	SEONI	KEWLARI	S-NPP	22.42280	79.96908	01:21:00	N	6.54
1719	SEONI	KEWLARI	S-NPP	22.42356	79.96881	01:21:00	N	5.34
1720	SEONI	KEWLARI	S-NPP	22.42366	79.98371	14:15:00	D	11.39
1721	SEONI	KEWLARI	S-NPP	22.42477	79.98019	14:15:00	D	6.87
1722	SEONI	KEWLARI	S-NPP	22.42521	79.98534	14:15:00	D	16.66
1723	SEONI	KEWLARI	S-NPP	22.42944	79.97795	14:15:00	D	9.16
1724	SEONI	KEWLARI	S-NPP	22.43096	79.97964	14:15:00	D	6.87
1725	SEONI	KEWLARI	S-NPP	22.43288	79.97034	01:21:00	N	2.51
1726	SEONI	KEWLARI	S-NPP	22.43364	79.97003	01:21:00	N	2.61
1727	SEONI	KEWLARI	S-NPP	22.43667	79.98331	01:21:00	N	2.08
1728	SEONI	KEWLARI	S-NPP	22.43792	79.97092	01:21:00	N	2.51
1729	SEONI	KEWLARI	S-NPP	22.44295	80.07160	01:21:00	N	2.26
1730	SEONI	KEWLARI	S-NPP	22.44357	80.06548	01:21:00	N	2.26
1731	SEONI	KEWLARI	S-NPP	22.44600	80.06419	12:35:00	D	8.61
1732	SEONI	KEWLARI	S-NPP	22.44860	80.01635	01:21:00	N	2.60
1733	SEONI	KEWLARI	S-NPP	22.45801	80.02373	01:21:00	N	1.69
1734	SEONI	KEWLARI	S-NPP	22.46367	80.01817	01:21:00	N	1.69
1735	SEONI	KEWLARI	S-NPP	22.50491	79.99702	12:35:00	D	7.47
1736	SEONI	KEWLARI	S-NPP	22.50631	80.00272	12:35:00	D	7.47
1737	SEONI	KEWLARI	S-NPP	22.50926	80.01086	01:21:00	N	3.50
1738	SEONI	KEWLARI	S-NPP	22.51022	80.01118	01:21:00	N	2.79
1739	SEONI	KEWLARI	S-NPP	22.51195	80.00930	14:15:00	D	6.64
1740	SEONI	KEWLARI	S-NPP	22.51285	80.00695	14:15:00	D	11.67
1741	SEONI	KEWLARI	S-NPP	22.51430	80.01147	01:21:00	N	1.37
1742	SEONI	KEWLARI	S-NPP	22.51491	80.00527	01:21:00	N	1.37

1743	SEONI	KEWLARI	S-NPP	22.51525	80.01179	01:21:00	N	2.79
1744	SEONI	KEWLARI	S-NPP	22.51591	80.00561	01:21:00	N	2.58
1745	SEONI	KEWLARI	S-NPP	22.51933	80.01209	01:21:00	N	1.37
1746	SEONI	KEWLARI	S-NPP	22.53633	80.00164	14:15:00	D	8.81
1747	SEONI	KEWLARI	S-NPP	22.53719	79.99936	14:15:00	D	9.64
1748	SEONI	KURAI	TERRA	21.94563	79.36717	09:49:00	D	49.73
1749	SEONI	KURAI	TERRA	21.95022	79.36276	09:49:00	D	42.57
1750	SEONI	KURAI	S-NPP	21.98772	79.38007	01:21:00	N	1.78
1751	SEONI	LAKHNADOU	TERRA	22.35442	79.68008	09:49:00	D	134.99
1752	SEONI	LAKHNADOU	TERRA	22.36151	79.68848	09:49:00	D	33.29
1753	SEONI	LAKHNADOU	S-NPP	22.33264	79.69177	14:15:00	D	16.34
1754	SEONI	LAKHNADOU	S-NPP	22.33304	79.69657	14:15:00	D	16.34
1755	SEONI	LAKHNADOU	S-NPP	22.33833	79.68661	14:15:00	D	10.13
1756	SEONI	LAKHNADOU	S-NPP	22.33873	79.69138	14:15:00	D	5.76
1757	SEONI	LAKHNADOU	S-NPP	22.36569	79.67953	12:35:00	D	9.75
1758	SEONI	LAKHNADOU	S-NPP	22.40211	79.57862	01:21:00	N	0.66
1759	SEONI	LAKHNADOU	S-NPP	22.41688	79.68942	01:21:00	N	0.68
1760	SEONI	LAKHNADOU	S-NPP	22.43316	79.64227	14:15:00	D	6.82
1761	SEONI	LAKHNADOU	S-NPP	22.44493	79.64227	12:35:00	D	12.91
1762	SEONI	LAKHNADOU	S-NPP	22.45169	79.64468	14:15:00	D	8.22
1763	SEONI	LAKHNADOU	S-NPP	22.45297	79.54196	01:21:00	N	1.30
1764	SEONI	LAKHNADOU	S-NPP	22.45433	79.54197	01:21:00	N	1.29
1765	SEONI	LAKHNADOU	S-NPP	22.46238	79.42887	12:35:00	D	3.09
1766	SEONI	LAKHNADOU	S-NPP	22.46379	79.43103	14:15:00	D	10.77
1767	SEONI	LAKHNADOU	S-NPP	22.46420	79.43568	14:15:00	D	10.77
1768	SEONI	LAKHNADOU	S-NPP	22.46425	79.42567	12:35:00	D	5.79
1769	SEONI	LAKHNADOU	S-NPP	22.46664	79.43217	14:15:00	D	6.50
1770	SEONI	LAKHNADOU	S-NPP	22.48944	79.50488	01:21:00	N	0.63
1771	SEONI	LAKHNADOU	S-NPP	22.48977	79.50150	01:21:00	N	0.82
1772	SEONI	LAKHNADOU	S-NPP	22.48981	79.44714	01:21:00	N	0.68
1773	SEONI	LAKHNADOU	S-NPP	22.50479	79.52972	14:15:00	D	4.78
1774	SEONI	LAKHNADOU	S-NPP	22.50998	79.52448	12:35:00	D	11.61
1775	SEONI	LAKHNADOU	S-NPP	22.51148	79.53049	12:35:00	D	25.67

1776	SEONI	LAKHNADOU	S-NPP	22.55136	79.73941	01:21:00	N	1.00
1777	SEONI	LAKHNADOU	S-NPP	22.55426	79.74026	01:21:00	N	0.78
1778	SEONI	LAKHNADOU	S-NPP	22.55551	79.52736	01:21:00	N	0.55
1779	SEONI	LAKHNADOU	S-NPP	22.56072	79.52785	01:21:00	N	0.39
1780	SEONI	LAKHNADOU	S-NPP	22.56148	79.52717	01:21:00	N	0.39
1781	SEONI	LAKHNADOU	S-NPP	22.64753	79.83218	12:35:00	D	3.26
1782	SEONI	LAKHNADOU	S-NPP	22.73269	79.71175	12:35:00	D	6.67
1783	SEONI	SEONI	TERRA	22.19617	79.44028	09:49:00	D	61.86
1784	SEONI	SEONI	TERRA	22.31080	79.41695	09:49:00	D	28.35
1785	SEONI	SEONI	S-NPP	21.99975	79.52012	01:21:00	N	1.01
1786	SEONI	SEONI	S-NPP	22.03130	79.46262	12:35:00	D	7.57
1787	SEONI	SEONI	S-NPP	22.03381	79.44393	01:21:00	N	0.57
1788	SEONI	SEONI	S-NPP	22.03409	79.46078	14:15:00	D	6.79
1789	SEONI	SEONI	S-NPP	22.03623	79.52097	01:21:00	N	0.86
1790	SEONI	SEONI	S-NPP	22.03658	79.51764	01:21:00	N	0.86
1791	SEONI	SEONI	S-NPP	22.03794	79.52123	01:21:00	N	0.86
1792	SEONI	SEONI	S-NPP	22.03827	79.51791	01:21:00	N	0.86
1793	SEONI	SEONI	S-NPP	22.04306	79.55518	01:21:00	N	0.54
1794	SEONI	SEONI	S-NPP	22.04500	79.55551	01:21:00	N	0.72
1795	SEONI	SEONI	S-NPP	22.06802	79.55313	12:35:00	D	4.40
1796	SEONI	SEONI	S-NPP	22.07973	79.46921	01:21:00	N	2.81
1797	SEONI	SEONI	S-NPP	22.08006	79.46587	01:21:00	N	3.84
1798	SEONI	SEONI	S-NPP	22.08087	79.61307	01:21:00	N	1.71
1799	SEONI	SEONI	S-NPP	22.08392	79.47971	01:21:00	N	0.95
1800	SEONI	SEONI	S-NPP	22.08425	79.47639	01:21:00	N	0.95
1801	SEONI	SEONI	S-NPP	22.08492	79.46978	01:21:00	N	2.81
1802	SEONI	SEONI	S-NPP	22.11257	79.46381	12:35:00	D	4.99
1803	SEONI	SEONI	S-NPP	22.12191	79.51806	01:21:00	N	0.92
1804	SEONI	SEONI	S-NPP	22.15129	79.38642	01:21:00	N	1.97
1805	SEONI	SEONI	S-NPP	22.15161	79.38580	01:21:00	N	1.97
1806	SEONI	SEONI	S-NPP	22.15852	79.46852	01:21:00	N	0.59
1807	SEONI	SEONI	S-NPP	22.15940	79.46808	01:21:00	N	0.61
1808	SEONI	SEONI	S-NPP	22.16008	79.55907	14:15:00	D	9.14

1809	SEONI	SEONI	S-NPP	22.16181	79.55943	14:15:00	D	11.02
1810	SEONI	SEONI	S-NPP	22.16724	79.65185	01:21:00	N	0.92
1811	SEONI	SEONI	S-NPP	22.17055	79.56700	01:21:00	N	1.02
1812	SEONI	SEONI	S-NPP	22.17341	79.43251	01:21:00	N	0.82
1813	SEONI	SEONI	S-NPP	22.17373	79.42917	01:21:00	N	1.07
1814	SEONI	SEONI	S-NPP	22.18425	79.63768	01:21:00	N	1.33
1815	SEONI	SEONI	S-NPP	22.18993	79.66024	12:35:00	D	7.22
1816	SEONI	SEONI	S-NPP	22.19281	79.66191	12:35:00	D	4.69
1817	SEONI	SEONI	S-NPP	22.19873	79.44242	01:21:00	N	1.38
1818	SEONI	SEONI	S-NPP	22.20115	79.57401	01:21:00	N	0.60
1819	SEONI	SEONI	S-NPP	22.21585	79.37695	01:21:00	N	0.39
1820	SEONI	SEONI	S-NPP	22.21714	79.42645	14:15:00	D	9.01
1821	SEONI	SEONI	S-NPP	22.22106	79.37763	01:21:00	N	0.39
1822	SEONI	SEONI	S-NPP	22.22276	79.79221	12:35:00	D	10.85
1823	SEONI	SEONI	S-NPP	22.22278	79.51591	01:21:00	N	0.88
1824	SEONI	SEONI	S-NPP	22.22312	79.51259	01:21:00	N	0.88
1825	SEONI	SEONI	S-NPP	22.22483	79.79424	12:35:00	D	9.76
1826	SEONI	SEONI	S-NPP	22.22796	79.51649	01:21:00	N	0.88
1827	SEONI	SEONI	S-NPP	22.22924	79.79042	12:35:00	D	10.85
1828	SEONI	SEONI	S-NPP	22.24043	79.55737	14:15:00	D	19.24
1829	SEONI	SEONI	S-NPP	22.24084	79.56216	14:15:00	D	21.64
1830	SEONI	SEONI	S-NPP	22.24303	79.74849	01:21:00	N	0.90
1831	SEONI	SEONI	S-NPP	22.24483	79.53797	14:15:00	D	8.10
1832	SEONI	SEONI	S-NPP	22.24571	79.77299	12:35:00	D	9.22
1833	SEONI	SEONI	S-NPP	22.24621	79.56394	12:35:00	D	21.30
1834	SEONI	SEONI	S-NPP	22.24646	79.55695	14:15:00	D	21.86
1835	SEONI	SEONI	S-NPP	22.24687	79.56171	14:15:00	D	25.95
1836	SEONI	SEONI	S-NPP	22.24774	79.57000	12:35:00	D	53.48
1837	SEONI	SEONI	S-NPP	22.24887	79.55908	12:35:00	D	26.60
1838	SEONI	SEONI	S-NPP	22.25037	79.56518	12:35:00	D	55.87
1839	SEONI	SEONI	S-NPP	22.25043	79.53276	14:15:00	D	8.10
1840	SEONI	SEONI	S-NPP	22.25083	79.53741	14:15:00	D	8.10
1841	SEONI	SEONI	S-NPP	22.25128	79.61295	01:21:00	N	0.70

1842	SEONI	SEONI	S-NPP	22.25130	79.71736	01:21:00	N	0.84
1843	SEONI	SEONI	S-NPP	22.25161	79.60969	01:21:00	N	0.70
1844	SEONI	SEONI	S-NPP	22.25186	79.57127	12:35:00	D	55.87
1845	SEONI	SEONI	S-NPP	22.25274	79.56203	12:35:00	D	21.30
1846	SEONI	SEONI	S-NPP	22.25336	79.57739	12:35:00	D	102.38
1847	SEONI	SEONI	S-NPP	22.25349	79.52287	01:21:00	N	0.57
1848	SEONI	SEONI	S-NPP	22.25427	79.56811	12:35:00	D	53.48
1849	SEONI	SEONI	S-NPP	22.25488	79.52302	01:21:00	N	1.19
1850	SEONI	SEONI	S-NPP	22.25580	79.57420	12:35:00	D	53.48
1851	SEONI	SEONI	S-NPP	22.25690	79.56324	12:35:00	D	55.87
1852	SEONI	SEONI	S-NPP	22.25801	79.75353	01:21:00	N	0.32
1853	SEONI	SEONI	S-NPP	22.25867	79.52348	01:21:00	N	0.57
1854	SEONI	SEONI	S-NPP	22.25989	79.57548	12:35:00	D	102.38
1855	SEONI	SEONI	S-NPP	22.26080	79.56621	12:35:00	D	39.85
1856	SEONI	SEONI	S-NPP	22.26204	79.81548	01:21:00	N	0.91
1857	SEONI	SEONI	S-NPP	22.26233	79.57230	12:35:00	D	39.85
1858	SEONI	SEONI	S-NPP	22.26236	79.81229	01:21:00	N	0.91
1859	SEONI	SEONI	S-NPP	22.26246	79.76058	01:21:00	N	0.37
1860	SEONI	SEONI	S-NPP	22.26388	79.57847	12:35:00	D	55.72
1861	SEONI	SEONI	S-NPP	22.26606	79.39901	14:15:00	D	6.54
1862	SEONI	SEONI	S-NPP	22.26643	79.57360	12:35:00	D	13.65
1863	SEONI	SEONI	S-NPP	22.26673	79.61474	01:21:00	N	0.42
1864	SEONI	SEONI	S-NPP	22.27099	79.70082	14:15:00	D	8.03
1865	SEONI	SEONI	S-NPP	22.27612	79.77839	01:21:00	N	0.50
1866	SEONI	SEONI	S-NPP	22.27706	79.70028	14:15:00	D	8.03
1867	SEONI	SEONI	S-NPP	22.27962	79.73001	14:15:00	D	9.43
1868	SEONI	SEONI	S-NPP	22.28037	79.72663	14:15:00	D	11.44
1869	SEONI	SEONI	S-NPP	22.28064	79.72866	12:35:00	D	11.79
1870	SEONI	SEONI	S-NPP	22.29861	79.72485	14:15:00	D	13.96
1871	SEONI	SEONI	S-NPP	22.29897	79.60506	01:21:00	N	0.51
1872	SEONI	SEONI	S-NPP	22.30025	79.79423	01:21:00	N	0.98
1873	SEONI	SEONI	S-NPP	22.30394	79.72772	14:15:00	D	21.41
1874	SEONI	SEONI	S-NPP	22.30508	79.72916	14:15:00	D	17.21

1875	SEONI	SEONI	S-NPP	22.31285	79.41518	01:21:00	N	0.48
1876	SEONI	SEONI	S-NPP	22.32421	79.71310	01:21:00	N	1.00
1877	SHAH DOL	SOHAGPUR	S-NPP	23.29104	81.34507	12:35:00	D	5.38
1878	SHAJAPUR	AGAR	S-NPP	23.59716	75.94434	14:15:00	D	14.20
1879	SHAJAPUR	AGAR	S-NPP	23.65590	76.15818	01:21:00	N	1.44
1880	SHAJAPUR	AGAR	S-NPP	23.73734	76.03207	14:15:00	D	28.40
1881	SHAJAPUR	AGAR	S-NPP	23.73894	76.02937	14:15:00	D	22.83
1882	SHAJAPUR	AGAR	S-NPP	23.73951	76.03528	14:15:00	D	20.17
1883	SHAJAPUR	BAROUD	S-NPP	23.75558	75.74286	03:01:00	N	0.66
1884	SHAJAPUR	BAROUD	S-NPP	23.75720	75.74088	01:21:00	N	0.62
1885	SHAJAPUR	BAROUD	S-NPP	23.75975	75.74239	01:21:00	N	0.85
1886	SHAJAPUR	GULNA	TERRA	23.27593	76.45508	09:49:00	D	23.27
1887	SHAJAPUR	GULNA	S-NPP	23.32328	76.48398	01:21:00	N	3.57
1888	SHAJAPUR	GULNA	S-NPP	23.37360	76.53407	01:21:00	N	0.91
1889	SHAJAPUR	GULNA	S-NPP	23.42417	76.45603	01:21:00	N	1.19
1890	SHAJAPUR	KALA PIPAL	S-NPP	23.17863	76.84904	14:15:00	D	6.84
1891	SHAJAPUR	KALA PIPAL	S-NPP	23.28333	76.98140	01:21:00	N	0.54
1892	SHAJAPUR	KALA PIPAL	S-NPP	23.29084	76.81248	01:21:00	N	0.42
1893	SHAJAPUR	MOMAN BARODIY	S-NPP	23.52210	76.20022	01:21:00	N	1.80
1894	SHAJAPUR	NALKHERA	TERRA	23.72447	76.18002	09:49:00	D	11.90
1895	SHAJAPUR	NALKHERA	TERRA	23.81293	76.31879	09:49:00	D	13.82
1896	SHAJAPUR	NALKHERA	TERRA	23.84235	76.26992	09:49:00	D	15.02
1897	SHAJAPUR	NALKHERA	S-NPP	23.80766	76.32741	14:15:00	D	18.49
1898	SHAJAPUR	NALKHERA	S-NPP	23.81129	76.20976	14:15:00	D	40.02
1899	SHAJAPUR	NALKHERA	S-NPP	23.81265	76.32685	14:15:00	D	18.49
1900	SHAJAPUR	NALKHERA	S-NPP	23.81326	76.33303	14:15:00	D	28.40
1901	SHAJAPUR	SHAJAPUR	S-NPP	23.32682	76.36502	14:15:00	D	18.01
1902	SHAJAPUR	SHAJAPUR	S-NPP	23.33180	76.36441	14:15:00	D	20.97
1903	SHAJAPUR	SHAJAPUR	S-NPP	23.40809	76.41572	01:21:00	N	1.39
1904	SHAJAPUR	SHAJAPUR	S-NPP	23.41369	76.41475	03:01:00	N	1.10
1905	SHAJAPUR	SHAJAPUR	S-NPP	23.41445	76.41628	01:21:00	N	2.05
1906	SHAJAPUR	SHAJAPUR	S-NPP	23.42887	76.31182	01:21:00	N	0.46
1907	SHAJAPUR	SUJALPUR	S-NPP	23.26613	76.56580	01:21:00	N	0.77

1908	SHAJAPUR	SUJALPUR	S-NPP	23.26942	76.56631	01:21:00	N	0.65
1909	SHAJAPUR	SUJALPUR	S-NPP	23.43009	76.80950	14:15:00	D	30.21
1910	SHAJAPUR	SUJALPUR	S-NPP	23.43040	76.81277	14:15:00	D	30.21
1911	SHAJAPUR	SUJALPUR	S-NPP	23.48505	76.68968	01:21:00	N	0.60
1912	SHAJAPUR	SUJALPUR	S-NPP	23.48546	76.68439	01:21:00	N	1.10
1913	SHAJAPUR	SUJALPUR	S-NPP	23.48576	76.68500	03:01:00	N	0.55
1914	SHEOPUR	KARAHAL	S-NPP	25.34570	76.86485	01:21:00	N	1.04
1915	SHEOPUR	KARAHAL	S-NPP	25.34612	76.85935	01:21:00	N	1.04
1916	SHEOPUR	KARAHAL	S-NPP	25.34801	76.87062	01:21:00	N	1.99
1917	SHEOPUR	KARAHAL	S-NPP	25.34839	76.86515	01:21:00	N	1.99
1918	SHEOPUR	KARAHAL	S-NPP	25.34878	76.85963	01:21:00	N	2.70
1919	SHEOPUR	KARAHAL	S-NPP	25.35023	76.86919	03:01:00	N	2.55
1920	SHEOPUR	KARAHAL	S-NPP	25.35431	76.87127	01:21:00	N	1.26
1921	SHEOPUR	KARAHAL	S-NPP	25.35627	76.87103	03:01:00	N	1.48
1922	SHEOPUR	KARAHAL	S-NPP	25.43692	76.77850	14:15:00	D	8.35
1923	SHEOPUR	KARAHAL	S-NPP	25.43809	76.77962	12:35:00	D	10.54
1924	SHEOPUR	KARAHAL	S-NPP	25.63436	77.03195	14:15:00	D	9.97
1925	SHEOPUR	KARAHAL	S-NPP	25.63772	77.03061	14:15:00	D	26.71
1926	SHEOPUR	KARAHAL	S-NPP	25.63969	77.03138	14:15:00	D	18.47
1927	SHEOPUR	SHEOPUR	S-NPP	25.43412	76.63461	03:01:00	N	0.92
1928	SHEOPUR	SHEOPUR	S-NPP	25.44003	76.63569	14:15:00	D	30.79
1929	SHEOPUR	SHEOPUR	S-NPP	25.44007	76.63643	03:01:00	N	0.65
1930	SHEOPUR	SHEOPUR	S-NPP	25.44033	76.63911	14:15:00	D	30.79
1931	SHEOPUR	SHEOPUR	S-NPP	25.44064	76.64254	14:15:00	D	81.64
1932	SHEOPUR	SHEOPUR	S-NPP	25.44584	76.64200	14:15:00	D	4.34
1933	SHEOPUR	SHEOPUR	S-NPP	25.44660	76.65339	01:21:00	N	0.39
1934	SHEOPUR	SHEOPUR	S-NPP	25.44829	76.65510	03:01:00	N	0.47
1935	SHEOPUR	SHEOPUR	S-NPP	25.46208	76.64724	14:15:00	D	3.92
1936	SHEOPUR	SHEOPUR	S-NPP	25.52212	76.54967	14:15:00	D	2.54
1937	SHEOPUR	SHEOPUR	S-NPP	25.54039	76.69630	14:15:00	D	4.65
1938	SHEOPUR	SHEOPUR	S-NPP	25.61395	76.60296	01:21:00	N	1.04
1939	SHEOPUR	SHEOPUR	S-NPP	25.61435	76.59718	01:21:00	N	1.04
1940	SHEOPUR	SHEOPUR	S-NPP	25.61643	76.60248	03:01:00	N	1.86

1941	SHEOPUR	SHEOPUR	S-NPP	25.68370	76.54598	01:21:00	N	1.37
1942	SHEOPUR	SHEOPUR	S-NPP	25.68540	76.53817	03:01:00	N	0.87
1943	SHEOPUR	SHEOPUR	S-NPP	25.68878	76.54071	03:01:00	N	1.18
1944	SHEOPUR	SHEOPUR	S-NPP	25.68997	76.53584	03:01:00	N	1.42
1945	SHEOPUR	SHEOPUR	S-NPP	25.69091	76.53494	01:21:00	N	2.21
1946	SHEOPUR	SHEOPUR	S-NPP	25.69251	76.53509	03:01:00	N	1.58
1947	SHEOPUR	SHEOPUR	S-NPP	25.69354	76.52126	03:01:00	N	0.87
1948	SHEOPUR	SHEOPUR	S-NPP	25.69495	76.52538	03:01:00	N	0.83
1949	SHEOPUR	SHEOPUR	S-NPP	25.69617	76.52055	03:01:00	N	0.83
1950	SHEOPUR	SHEOPUR	S-NPP	25.70083	76.52718	03:01:00	N	0.83
1951	SHEOPUR	SHEOPUR	S-NPP	25.70175	76.51350	03:01:00	N	1.03
1952	SHEOPUR	SHEOPUR	S-NPP	25.70411	76.52974	03:01:00	N	2.14
1953	SHEOPUR	SHEOPUR	S-NPP	25.70419	76.53030	01:21:00	N	4.32
1954	SHEOPUR	SHEOPUR	S-NPP	25.70444	76.51280	03:01:00	N	0.90
1955	SHEOPUR	SHEOPUR	S-NPP	25.70459	76.52444	01:21:00	N	5.17
1956	SHEOPUR	SHEOPUR	S-NPP	25.71723	76.69059	03:01:00	N	0.57
1957	SHEOPUR	SHEOPUR	S-NPP	25.73280	76.60042	14:15:00	D	18.98
1958	SHEOPUR	SHEOPUR	S-NPP	25.73340	76.60726	14:15:00	D	26.40
1959	SHEOPUR	SHEOPUR	S-NPP	25.73713	76.59748	12:35:00	D	9.23
1960	SHEOPUR	SHEOPUR	S-NPP	25.77055	76.66994	14:15:00	D	3.67
1961	SHEOPUR	SHEOPUR	S-NPP	25.78184	76.61964	14:15:00	D	3.90
1962	SHEOPUR	SHEOPUR	S-NPP	25.79207	76.62148	12:35:00	D	16.87
1963	SHEOPUR	SHEOPUR	S-NPP	25.80452	76.67594	03:01:00	N	1.71
1964	SHEOPUR	SHEOPUR	S-NPP	25.80461	76.67798	01:21:00	N	1.11
1965	SHEOPUR	SHEOPUR	S-NPP	25.80499	76.67228	01:21:00	N	1.11
1966	SHEOPUR	SHEOPUR	S-NPP	25.81757	76.67468	03:01:00	N	0.52
1967	SHEOPUR	SHEOPUR	S-NPP	25.81779	76.67340	01:21:00	N	1.61
1968	SHEOPUR	SHEOPUR	S-NPP	25.81891	76.67900	14:15:00	D	14.41
1969	SHEOPUR	SHEOPUR	S-NPP	25.81907	76.67803	14:15:00	D	14.73
1970	SHEOPUR	SHEOPUR	S-NPP	25.81923	76.68250	14:15:00	D	13.42
1971	SHEOPUR	SHEOPUR	S-NPP	25.81936	76.68153	14:15:00	D	14.50
1972	SHEOPUR	SHEOPUR	S-NPP	25.82447	76.68195	14:15:00	D	13.42
1973	SHEOPUR	SHEOPUR	S-NPP	25.82460	76.68098	14:15:00	D	14.50

1974	SHEOPUR	SHEOPUR	S-NPP	25.83637	76.61528	12:35:00	D	26.00
1975	SHEOPUR	SHEOPUR	S-NPP	25.83730	76.64449	14:15:00	D	41.44
1976	SHEOPUR	SHEOPUR	S-NPP	25.83760	76.64796	14:15:00	D	41.44
1977	SHEOPUR	SHEOPUR	S-NPP	25.83790	76.65143	14:15:00	D	23.91
1978	SHEOPUR	SHEOPUR	S-NPP	25.84058	76.63070	12:35:00	D	12.01
1979	SHEOPUR	SHEOPUR	S-NPP	25.84102	76.62669	14:15:00	D	13.59
1980	SHEOPUR	SHEOPUR	S-NPP	25.84132	76.63017	14:15:00	D	12.63
1981	SHEOPUR	SHEOPUR	S-NPP	25.84162	76.63361	14:15:00	D	12.63
1982	SHEOPUR	SHEOPUR	S-NPP	25.84192	76.63706	14:15:00	D	33.06
1983	SHEOPUR	SHEOPUR	S-NPP	25.84222	76.64051	14:15:00	D	33.06
1984	SHEOPUR	SHEOPUR	S-NPP	25.84252	76.64396	14:15:00	D	41.44
1985	SHEOPUR	SHEOPUR	S-NPP	25.84313	76.65088	14:15:00	D	23.91
1986	SHEOPUR	SHEOPUR	S-NPP	25.84455	76.78259	01:21:00	N	1.39
1987	SHEOPUR	SHEOPUR	S-NPP	25.84655	76.62967	14:15:00	D	12.14
1988	SHEOPUR	SHEOPUR	S-NPP	25.84685	76.63312	14:15:00	D	12.14
1989	SHEOPUR	SHEOPUR	S-NPP	25.84730	76.65740	03:01:00	N	0.61
1990	SHEOPUR	SHEOPUR	S-NPP	25.84844	76.78482	01:21:00	N	2.85
1991	SHEOPUR	SHEOPUR	S-NPP	25.85092	76.78317	01:21:00	N	1.39
1992	SHIVPURI	KOLARAS	TERRA	25.02222	77.68931	09:49:00	D	16.09
1993	SHIVPURI	KOLARAS	S-NPP	24.86045	77.70503	12:35:00	D	8.56
1994	SHIVPURI	KOLARAS	S-NPP	24.86236	77.71219	12:35:00	D	8.56
1995	SHIVPURI	KOLARAS	S-NPP	24.86276	77.70634	12:35:00	D	11.07
1996	SHIVPURI	KOLARAS	S-NPP	24.97067	77.72970	01:21:00	N	0.57
1997	SHIVPURI	KOLARAS	S-NPP	25.00537	77.74725	01:21:00	N	0.97
1998	SHIVPURI	KOLARAS	S-NPP	25.00538	77.74888	03:01:00	N	0.34
1999	SHIVPURI	KOLARAS	S-NPP	25.08334	77.70702	14:15:00	D	5.91
2000	SHIVPURI	KOLARAS	S-NPP	25.08393	77.70904	14:15:00	D	7.23
2001	SHIVPURI	KOLARAS	S-NPP	25.10741	77.62677	01:21:00	N	1.03
2002	SHIVPURI	KOLARAS	S-NPP	25.10778	77.62195	01:21:00	N	1.03
2003	SHIVPURI	KOLARAS	S-NPP	25.11030	77.63091	03:01:00	N	1.07
2004	SHIVPURI	KOLARAS	S-NPP	25.11182	77.62503	03:01:00	N	1.07
2005	SHIVPURI	KOLARAS	S-NPP	25.11342	77.62739	01:21:00	N	1.48
2006	SHIVPURI	KOLARAS	S-NPP	25.11379	77.62258	01:21:00	N	1.48

2007	SHIVPURI	KOLARAS	S-NPP	25.12056	77.61359	01:21:00	N	1.60
2008	SHIVPURI	KOLARAS	S-NPP	25.13260	77.61466	01:21:00	N	0.57
2009	SHIVPURI	NARWAR	S-NPP	25.53058	78.20044	14:15:00	D	7.94
2010	SHIVPURI	NARWAR	S-NPP	25.53213	78.20277	14:15:00	D	4.68
2011	SHIVPURI	NARWAR	S-NPP	25.53472	78.19703	01:21:00	N	0.34
2012	SHIVPURI	NARWAR	S-NPP	25.61643	78.17345	14:15:00	D	4.72
2013	SHIVPURI	NARWAR	S-NPP	25.61679	78.17780	14:15:00	D	4.72
2014	SHIVPURI	NARWAR	S-NPP	25.63868	78.22118	01:21:00	N	1.75
2015	SHIVPURI	NARWAR	S-NPP	25.63989	78.19032	01:21:00	N	1.19
2016	SHIVPURI	NARWAR	S-NPP	25.64024	78.18578	01:21:00	N	1.19
2017	SHIVPURI	NARWAR	S-NPP	25.64131	78.18940	01:21:00	N	1.34
2018	SHIVPURI	NARWAR	S-NPP	25.64164	78.22091	03:01:00	N	1.47
2019	SHIVPURI	NARWAR	S-NPP	25.64169	78.18488	01:21:00	N	1.80
2020	SHIVPURI	NARWAR	S-NPP	25.64331	78.22265	01:21:00	N	0.93
2021	SHIVPURI	NARWAR	S-NPP	25.64580	78.11237	01:21:00	N	0.49
2022	SHIVPURI	NARWAR	S-NPP	25.69290	78.12862	12:35:00	D	23.38
2023	SHIVPURI	NARWAR	S-NPP	25.69456	78.13499	12:35:00	D	75.54
2024	SHIVPURI	NARWAR	S-NPP	25.69561	78.12574	12:35:00	D	33.33
2025	SHIVPURI	NARWAR	S-NPP	25.69730	78.13210	12:35:00	D	33.33
2026	SHIVPURI	NARWAR	S-NPP	25.69901	78.13850	12:35:00	D	47.34
2027	SHIVPURI	NARWAR	S-NPP	25.69990	78.12237	14:15:00	D	8.37
2028	SHIVPURI	NARWAR	S-NPP	25.70025	78.12670	14:15:00	D	8.37
2029	SHIVPURI	NARWAR	S-NPP	25.71219	78.13467	12:35:00	D	10.74
2030	SHIVPURI	NARWAR	S-NPP	25.71238	78.13416	14:15:00	D	6.90
2031	SHIVPURI	NARWAR	S-NPP	25.71426	78.12895	12:35:00	D	17.66
2032	SHIVPURI	NARWAR	S-NPP	25.71449	78.22318	12:35:00	D	17.02
2033	SHIVPURI	NARWAR	S-NPP	25.71594	78.13541	12:35:00	D	17.66
2034	SHIVPURI	NARWAR	S-NPP	25.71634	78.11217	14:15:00	D	10.60
2035	SHIVPURI	NARWAR	S-NPP	25.71701	78.12606	12:35:00	D	9.87
2036	SHIVPURI	NARWAR	S-NPP	25.71749	78.11403	12:35:00	D	7.19
2037	SHIVPURI	NARWAR	S-NPP	25.71757	78.14172	12:35:00	D	16.63
2038	SHIVPURI	NARWAR	S-NPP	25.71779	78.22436	12:35:00	D	16.98
2039	SHIVPURI	NARWAR	S-NPP	25.71870	78.13245	12:35:00	D	10.74

2040	SHIVPURI	NARWAR	S-NPP	25.72038	78.13879	12:35:00	D	10.74
2041	SHIVPURI	NARWAR	S-NPP	25.72410	78.13959	12:35:00	D	16.63
2042	SHIVPURI	PICHHOR	S-NPP	25.12075	77.91129	01:21:00	N	2.78
2043	SHIVPURI	POHRI	S-NPP	25.36360	77.09217	01:21:00	N	0.98
2044	SHIVPURI	POHRI	S-NPP	25.39544	77.20081	12:35:00	D	6.55
2045	SHIVPURI	SHIVPURI	S-NPP	25.38503	77.81411	14:15:00	D	16.43
2046	SHIVPURI	SHIVPURI	S-NPP	25.56838	77.76381	12:35:00	D	14.54
2047	SHIVPURI	SHIVPURI	S-NPP	25.83356	77.74245	03:01:00	N	2.68
2048	SHIVPURI	SHIVPURI	S-NPP	25.83414	77.74662	03:01:00	N	2.00
2049	SHIVPURI	SHIVPURI	S-NPP	25.83563	77.74091	03:01:00	N	2.23
2050	SIDHI	GOADBANAS	S-NPP	24.21833	81.91775	01:21:00	N	0.57
2051	SIDHI	GOADBANAS	S-NPP	24.32307	81.87670	12:35:00	D	5.02
2052	SIDHI	RAMPURNEKIN	S-NPP	24.34310	81.51832	12:35:00	D	4.11
2053	SIDHI	SIHAWAL	S-NPP	24.48883	82.15111	12:35:00	D	10.82
2054	SINGRAULI	CHITRANGI	S-NPP	24.30820	82.77061	14:15:00	D	9.92
2055	SINGRAULI	CHITRANGI	S-NPP	24.48727	82.72493	12:35:00	D	5.92
2056	TIKAMGARH	NIVARI	S-NPP	25.37796	78.94884	14:15:00	D	10.96
2057	TIKAMGARH	NIVARI	S-NPP	25.38125	78.94698	14:15:00	D	9.10
2058	TIKAMGARH	NIVARI	S-NPP	25.42969	78.91525	14:15:00	D	4.10
2059	TIKAMGARH	NIVARI	S-NPP	25.43172	78.67647	01:21:00	N	1.49
2060	TIKAMGARH	NIVARI	S-NPP	25.48095	78.79086	12:35:00	D	8.11
2061	TIKAMGARH	PALERA	S-NPP	25.26033	78.99975	01:21:00	N	1.30
2062	TIKAMGARH	PALERA	S-NPP	25.26097	78.99934	01:21:00	N	1.23
2063	TIKAMGARH	PALERA	S-NPP	25.26579	79.00786	01:21:00	N	0.67
2064	TIKAMGARH	TIKAMGARH	S-NPP	24.46766	78.92860	01:21:00	N	0.58
2065	TIKAMGARH	TIKAMGARH	S-NPP	24.46839	78.91395	12:35:00	D	8.63
2066	TIKAMGARH	TIKAMGARH	S-NPP	24.46869	78.91686	01:21:00	N	1.78
2067	TIKAMGARH	TIKAMGARH	S-NPP	24.47372	78.92134	14:15:00	D	7.89
2068	TIKAMGARH	TIKAMGARH	S-NPP	24.69130	78.82231	12:35:00	D	35.61
2069	TIKAMGARH	TIKAMGARH	S-NPP	24.69286	78.82851	12:35:00	D	35.61
2070	TIKAMGARH	TIKAMGARH	S-NPP	24.69323	78.81730	14:15:00	D	25.49
2071	TIKAMGARH	TIKAMGARH	S-NPP	24.69359	78.82190	14:15:00	D	32.72
2072	TIKAMGARH	TIKAMGARH	S-NPP	24.69429	78.81778	12:35:00	D	37.98

2073	TIKAMGARH	TIKAMGARH	S-NPP	24.69469	78.83564	14:15:00	D	7.30
2074	TIKAMGARH	TIKAMGARH	S-NPP	24.69589	78.82395	12:35:00	D	91.25
2075	TIKAMGARH	TIKAMGARH	S-NPP	24.69777	78.82038	12:35:00	D	35.61
2076	TIKAMGARH	TIKAMGARH	S-NPP	24.69934	78.82659	12:35:00	D	35.61
2077	UJJAIN	BARNAGAR	TERRA	23.12226	75.46295	09:49:00	D	9.00
2078	UJJAIN	BARNAGAR	TERRA	23.14392	75.39285	09:49:00	D	17.55
2079	UJJAIN	BARNAGAR	S-NPP	23.12828	75.29827	03:01:00	N	1.39
2080	UJJAIN	BARNAGAR	S-NPP	23.12920	75.29620	01:21:00	N	2.27
2081	UJJAIN	BARNAGAR	S-NPP	23.12936	75.29366	03:01:00	N	1.39
2082	UJJAIN	BARNAGAR	S-NPP	23.13220	75.29935	03:01:00	N	1.25
2083	UJJAIN	BARNAGAR	S-NPP	23.13331	75.29474	03:01:00	N	1.25
2084	UJJAIN	BARNAGAR	S-NPP	23.26867	75.44082	14:15:00	D	6.20
2085	UJJAIN	BARNAGAR	S-NPP	23.27006	75.43752	14:15:00	D	9.94
2086	UJJAIN	BARNAGAR	S-NPP	23.27335	75.44027	14:15:00	D	5.14
2087	UJJAIN	GHATIYA	S-NPP	23.25158	75.75303	03:01:00	N	0.74
2088	UJJAIN	GHATIYA	S-NPP	23.25274	75.74817	03:01:00	N	0.74
2089	UJJAIN	GHATIYA	S-NPP	23.25403	75.75005	03:01:00	N	1.52
2090	UJJAIN	KACHROD	S-NPP	23.29610	75.37263	01:21:00	N	1.74
2091	UJJAIN	KACHROD	S-NPP	23.29655	75.36646	01:21:00	N	1.74
2092	UJJAIN	KACHROD	S-NPP	23.29806	75.37227	03:01:00	N	1.29
2093	UJJAIN	KACHROD	S-NPP	23.29918	75.36755	03:01:00	N	1.29
2094	UJJAIN	KACHROD	S-NPP	23.31584	75.38094	01:21:00	N	0.97
2095	UJJAIN	KACHROD	S-NPP	23.31808	75.37943	01:21:00	N	1.83
2096	UJJAIN	KACHROD	S-NPP	23.32023	75.38335	03:01:00	N	1.48
2097	UJJAIN	KACHROD	S-NPP	23.33072	75.33928	14:15:00	D	4.90
2098	UJJAIN	KACHROD	S-NPP	23.33453	75.41904	14:15:00	D	13.48
2099	UJJAIN	KACHROD	S-NPP	23.39524	75.21784	03:01:00	N	0.69
2100	UJJAIN	KACHROD	S-NPP	23.39632	75.21629	03:01:00	N	1.29
2101	UJJAIN	KACHROD	S-NPP	23.41178	75.20415	01:21:00	N	0.69
2102	UJJAIN	KACHROD	S-NPP	23.41719	75.22463	01:21:00	N	1.10
2103	UJJAIN	MEHIDPUR	TERRA	23.52869	75.55296	09:49:00	D	21.87
2104	UJJAIN	MEHIDPUR	S-NPP	23.42237	75.65198	14:15:00	D	13.07
2105	UJJAIN	MEHIDPUR	S-NPP	23.52306	75.60004	14:15:00	D	9.72

2106	UJJAIN	MEHIDPUR	S-NPP	23.59911	75.54667	14:15:00	D	6.55
2107	UJJAIN	MEHIDPUR	S-NPP	23.59991	75.54391	14:15:00	D	14.26
2108	UJJAIN	NAGDA	S-NPP	23.33809	75.53585	01:21:00	N	0.93
2109	UJJAIN	TARANA	S-NPP	23.50689	76.22227	01:21:00	N	1.37
2110	UMARIA	BANDHOGARH	S-NPP	23.52142	80.85950	12:35:00	D	5.92
2111	UMARIA	BANDHOGARH	S-NPP	23.56499	80.63779	12:35:00	D	13.79
2112	UMARIA	BANDHOGARH	S-NPP	23.56952	80.63443	14:15:00	D	6.09
2113	UMARIA	BANDHOGARH	S-NPP	23.57036	80.64599	14:15:00	D	11.93
2114	UMARIA	BANDHOGARH	S-NPP	23.57099	80.63601	12:35:00	D	10.91
2115	UMARIA	BANDHOGARH	S-NPP	23.57220	80.64106	12:35:00	D	8.79
2116	UMARIA	BANDHOGARH	S-NPP	23.57602	80.63397	14:15:00	D	4.27
2117	UMARIA	BANDHOGARH	S-NPP	23.57644	80.63977	14:15:00	D	4.27
2118	UMARIA	MANPUR	S-NPP	23.48289	80.89194	01:21:00	N	0.80
2119	UMARIA	MANPUR	S-NPP	23.48402	80.89158	01:21:00	N	0.96
2120	VIDESHA	BASODA	AQUA	23.88118	77.92867	03:27:00	N	20.64
2121	VIDESHA	BASODA	S-NPP	23.70241	77.96970	01:21:00	N	1.62
2122	VIDESHA	BASODA	S-NPP	23.70802	78.04090	01:21:00	N	3.18
2123	VIDESHA	BASODA	S-NPP	23.70822	77.97032	01:21:00	N	1.16
2124	VIDESHA	BASODA	S-NPP	23.73951	77.87933	01:21:00	N	1.45
2125	VIDESHA	BASODA	S-NPP	23.74268	78.11044	01:21:00	N	2.42
2126	VIDESHA	BASODA	S-NPP	23.74296	78.11179	01:21:00	N	1.85
2127	VIDESHA	BASODA	S-NPP	23.74305	77.97401	01:21:00	N	0.73
2128	VIDESHA	BASODA	S-NPP	23.74331	78.10744	01:21:00	N	2.86
2129	VIDESHA	BASODA	S-NPP	23.74843	78.11105	01:21:00	N	2.42
2130	VIDESHA	BASODA	S-NPP	23.74872	78.11241	01:21:00	N	1.85
2131	VIDESHA	BASODA	S-NPP	23.74882	78.10670	01:21:00	N	2.42
2132	VIDESHA	BASODA	S-NPP	23.74907	78.10805	01:21:00	N	2.86
2133	VIDESHA	BASODA	S-NPP	23.76639	77.96860	01:21:00	N	1.20
2134	VIDESHA	BASODA	S-NPP	23.76707	77.96747	01:21:00	N	0.86
2135	VIDESHA	BASODA	S-NPP	23.79232	77.86765	01:21:00	N	0.48
2136	VIDESHA	BASODA	S-NPP	23.79369	77.86665	01:21:00	N	1.08
2137	VIDESHA	BASODA	S-NPP	23.79817	77.86829	01:21:00	N	0.63
2138	VIDESHA	BASODA	S-NPP	23.84808	78.23598	01:21:00	N	0.46

2139	VIDESHA	BASODA	S-NPP	23.84969	78.23667	01:21:00	N	0.51
2140	VIDESHA	BASODA	S-NPP	23.85373	78.11835	03:01:00	N	1.47
2141	VIDESHA	BASODA	S-NPP	23.85429	78.12054	03:01:00	N	1.59
2142	VIDESHA	BASODA	S-NPP	23.86038	78.12038	03:01:00	N	1.47
2143	VIDESHA	BASODA	S-NPP	23.88046	77.93068	03:01:00	N	2.13
2144	VIDESHA	BASODA	S-NPP	23.88108	77.92686	01:21:00	N	0.80
2145	VIDESHA	BASODA	S-NPP	23.88145	77.92234	01:21:00	N	0.80
2146	VIDESHA	BASODA	S-NPP	23.88153	77.92669	01:21:00	N	1.48
2147	VIDESHA	BASODA	S-NPP	23.89128	77.94594	01:21:00	N	0.63
2148	VIDESHA	BASODA	S-NPP	23.89160	77.94569	01:21:00	N	0.76
2149	VIDESHA	BASODA	S-NPP	23.89165	77.94147	01:21:00	N	0.63
2150	VIDESHA	BASODA	S-NPP	23.89200	77.94123	01:21:00	N	0.76
2151	VIDESHA	BASODA	S-NPP	23.89350	77.94402	03:01:00	N	1.46
2152	VIDESHA	BASODA	S-NPP	23.89517	77.93765	03:01:00	N	1.46
2153	VIDESHA	BASODA	S-NPP	23.89687	77.94974	03:01:00	N	1.40
2154	VIDESHA	BASODA	S-NPP	23.89710	77.94653	01:21:00	N	1.03
2155	VIDESHA	BASODA	S-NPP	23.89821	77.93315	01:21:00	N	0.56
2156	VIDESHA	BASODA	S-NPP	23.89827	77.98340	14:15:00	D	18.80
2157	VIDESHA	BASODA	S-NPP	23.91871	78.03815	01:21:00	N	0.71
2158	VIDESHA	BASODA	S-NPP	23.92437	78.04413	03:01:00	N	1.10
2159	VIDESHA	BASODA	S-NPP	23.92450	78.03876	01:21:00	N	3.39
2160	VIDESHA	BASODA	S-NPP	23.94637	77.92036	01:21:00	N	0.46
2161	VIDESHA	BASODA	S-NPP	23.96276	78.06618	01:21:00	N	0.55
2162	VIDESHA	BASODA	S-NPP	23.96599	77.88334	03:01:00	N	2.40
2163	VIDESHA	BASODA	S-NPP	23.96736	77.88206	01:21:00	N	3.97
2164	VIDESHA	BASODA	S-NPP	23.96774	77.87755	01:21:00	N	3.97
2165	VIDESHA	BASODA	S-NPP	23.97163	77.88343	01:21:00	N	1.22
2166	VIDESHA	BASODA	S-NPP	23.97199	77.87894	01:21:00	N	1.67
2167	VIDESHA	BASODA	S-NPP	23.97253	77.88541	03:01:00	N	2.40
2168	VIDESHA	BASODA	S-NPP	23.99147	77.96294	12:35:00	D	6.48
2169	VIDESHA	BASODA	S-NPP	23.99613	77.79932	01:21:00	N	1.23
2170	VIDESHA	BASODA	S-NPP	23.99720	78.00300	01:21:00	N	0.79
2171	VIDESHA	BASODA	S-NPP	23.99828	77.79858	01:21:00	N	1.83

2172	VIDESHA	BASODA	S-NPP	24.00182	77.79897	03:01:00	N	2.02
2173	VIDESHA	BASODA	S-NPP	24.00202	77.79988	01:21:00	N	2.22
2174	VIDESHA	BASODA	S-NPP	24.00275	77.79073	01:21:00	N	1.19
2175	VIDESHA	BASODA	S-NPP	24.00417	77.79913	01:21:00	N	0.49
2176	VIDESHA	BASODA	S-NPP	24.00496	77.79000	01:21:00	N	1.72
2177	VIDESHA	BASODA	S-NPP	24.00522	77.97707	01:21:00	N	0.70
2178	VIDESHA	GYARASPUR	S-NPP	23.55331	77.98472	03:01:00	N	0.75
2179	VIDESHA	GYARASPUR	S-NPP	23.55442	77.99024	01:21:00	N	2.36
2180	VIDESHA	GYARASPUR	S-NPP	23.55455	77.98692	01:21:00	N	5.02
2181	VIDESHA	GYARASPUR	S-NPP	23.55482	77.98583	01:21:00	N	2.36
2182	VIDESHA	GYARASPUR	S-NPP	23.55535	77.98494	03:01:00	N	1.08
2183	VIDESHA	GYARASPUR	S-NPP	23.56901	78.07085	12:35:00	D	20.98
2184	VIDESHA	GYARASPUR	S-NPP	23.58158	78.14837	01:21:00	N	4.39
2185	VIDESHA	GYARASPUR	S-NPP	23.58444	78.14948	03:01:00	N	1.20
2186	VIDESHA	GYARASPUR	S-NPP	23.58612	78.14297	03:01:00	N	1.20
2187	VIDESHA	GYARASPUR	S-NPP	23.58696	78.15298	01:21:00	N	1.73
2188	VIDESHA	GYARASPUR	S-NPP	23.58734	78.14867	01:21:00	N	3.40
2189	VIDESHA	GYARASPUR	S-NPP	23.59083	78.14835	14:15:00	D	6.56
2190	VIDESHA	GYARASPUR	S-NPP	23.59119	78.15239	14:15:00	D	8.58
2191	VIDESHA	GYARASPUR	S-NPP	23.59155	78.15643	14:15:00	D	8.58
2192	VIDESHA	GYARASPUR	S-NPP	23.59191	78.16048	14:15:00	D	11.30
2193	VIDESHA	GYARASPUR	S-NPP	23.59226	78.16450	14:15:00	D	11.30
2194	VIDESHA	GYARASPUR	S-NPP	23.61111	78.20683	01:21:00	N	0.49
2195	VIDESHA	GYARASPUR	S-NPP	23.63290	78.09215	01:21:00	N	1.30
2196	VIDESHA	GYARASPUR	S-NPP	23.63465	78.09447	03:01:00	N	2.05
2197	VIDESHA	GYARASPUR	S-NPP	23.63561	78.09358	03:01:00	N	1.59
2198	VIDESHA	GYARASPUR	S-NPP	23.64178	77.99203	01:21:00	N	0.67
2199	VIDESHA	GYARASPUR	S-NPP	23.64668	77.99165	03:01:00	N	2.77
2200	VIDESHA	GYARASPUR	S-NPP	23.64819	77.99116	03:01:00	N	1.24
2201	VIDESHA	GYARASPUR	S-NPP	23.65152	77.88120	01:21:00	N	0.27
2202	VIDESHA	GYARASPUR	S-NPP	23.67920	77.96709	01:21:00	N	1.09
2203	VIDESHA	GYARASPUR	S-NPP	23.67932	77.96487	01:21:00	N	1.98
2204	VIDESHA	GYARASPUR	S-NPP	23.67958	77.96266	01:21:00	N	2.85

2205	VIDESHA	GYARASPUR	S-NPP	23.68474	78.24269	01:21:00	N	0.61
2206	VIDESHA	GYARASPUR	S-NPP	23.68822	78.26874	01:21:00	N	2.19
2207	VIDESHA	GYARASPUR	S-NPP	23.69392	78.26933	01:21:00	N	1.90
2208	VIDESHA	GYARASPUR	S-NPP	23.69791	77.88377	01:21:00	N	1.82
2209	VIDESHA	GYARASPUR	S-NPP	23.70275	77.88367	03:01:00	N	0.85
2210	VIDESHA	GYARASPUR	S-NPP	23.70412	77.87995	01:21:00	N	0.66
2211	VIDESHA	GYARASPUR	S-NPP	23.70496	77.88335	03:01:00	N	0.53
2212	VIDESHA	GYARASPUR	S-NPP	23.70839	78.03654	01:21:00	N	4.93
2213	VIDESHA	GYARASPUR	S-NPP	23.71807	77.94241	03:01:00	N	1.08
2214	VIDESHA	GYARASPUR	S-NPP	23.73367	77.87873	01:21:00	N	0.74
2215	VIDESHA	GYARASPUR	S-NPP	23.73464	77.87845	03:01:00	N	2.07
2216	VIDESHA	KORWAI	S-NPP	23.98213	78.12502	03:01:00	N	1.40
2217	VIDESHA	KORWAI	S-NPP	23.98380	78.11848	03:01:00	N	1.40
2218	VIDESHA	KORWAI	S-NPP	23.98435	78.12492	03:01:00	N	1.80
2219	VIDESHA	KORWAI	S-NPP	23.98606	78.11839	03:01:00	N	2.73
2220	VIDESHA	KORWAI	S-NPP	23.99373	78.10757	03:01:00	N	0.68
2221	VIDESHA	KORWAI	S-NPP	24.00846	78.22514	03:01:00	N	6.21
2222	VIDESHA	KORWAI	S-NPP	24.01093	78.18594	01:21:00	N	1.04
2223	VIDESHA	KORWAI	S-NPP	24.01335	78.22513	01:21:00	N	0.59
2224	VIDESHA	KORWAI	S-NPP	24.01509	78.22729	03:01:00	N	3.05
2225	VIDESHA	KORWAI	S-NPP	24.01848	78.21954	14:15:00	D	12.94
2226	VIDESHA	KORWAI	S-NPP	24.01884	78.22363	14:15:00	D	12.94
2227	VIDESHA	KORWAI	S-NPP	24.02234	78.19840	14:15:00	D	5.99
2228	VIDESHA	KORWAI	S-NPP	24.02270	78.20255	14:15:00	D	7.00
2229	VIDESHA	KORWAI	S-NPP	24.02306	78.20667	14:15:00	D	7.00
2230	VIDESHA	KORWAI	S-NPP	24.02378	78.21490	14:15:00	D	13.55
2231	VIDESHA	KORWAI	S-NPP	24.02413	78.21902	14:15:00	D	7.55
2232	VIDESHA	KORWAI	S-NPP	24.02449	78.22311	14:15:00	D	7.55
2233	VIDESHA	KORWAI	S-NPP	24.02824	77.97192	03:01:00	N	0.59
2234	VIDESHA	KORWAI	S-NPP	24.03207	78.00677	01:21:00	N	0.91
2235	VIDESHA	KORWAI	S-NPP	24.05560	77.93746	01:21:00	N	1.33
2236	VIDESHA	KORWAI	S-NPP	24.05579	78.20351	01:21:00	N	0.58
2237	VIDESHA	KORWAI	S-NPP	24.05704	78.20172	01:21:00	N	0.64

2238	VIDESHA	KORWAI	S-NPP	24.07530	78.04935	01:21:00	N	0.71
2239	VIDESHA	KORWAI	S-NPP	24.07545	78.04705	01:21:00	N	0.64
2240	VIDESHA	KORWAI	S-NPP	24.09011	77.93909	01:21:00	N	1.18
2241	VIDESHA	KORWAI	S-NPP	24.09100	77.93688	01:21:00	N	1.18
2242	VIDESHA	KORWAI	S-NPP	24.09865	77.95853	03:01:00	N	0.63
2243	VIDESHA	KORWAI	S-NPP	24.09997	77.96263	01:21:00	N	0.73
2244	VIDESHA	KORWAI	S-NPP	24.10071	77.96036	01:21:00	N	0.91
2245	VIDESHA	KORWAI	S-NPP	24.10984	77.91402	01:21:00	N	0.88
2246	VIDESHA	KORWAI	S-NPP	24.11009	77.91389	03:01:00	N	0.98
2247	VIDESHA	KORWAI	S-NPP	24.11259	77.91476	03:01:00	N	1.59
2248	VIDESHA	KORWAI	S-NPP	24.11569	77.91463	01:21:00	N	0.88
2249	VIDESHA	KORWAI	S-NPP	24.15134	77.98134	01:21:00	N	0.83
2250	VIDESHA	KORWAI	S-NPP	24.15156	77.98225	03:01:00	N	0.92
2251	VIDESHA	KORWAI	S-NPP	24.17967	77.92571	01:21:00	N	1.16
2252	VIDESHA	KORWAI	S-NPP	24.18373	77.93197	01:21:00	N	0.69
2253	VIDESHA	KORWAI	S-NPP	24.18409	77.92748	01:21:00	N	0.69
2254	VIDESHA	KORWAI	S-NPP	24.18513	77.93082	01:21:00	N	1.01
2255	VIDESHA	LETERI	S-NPP	23.97178	77.51019	14:15:00	D	5.46
2256	VIDESHA	LETERI	S-NPP	23.97212	77.51383	14:15:00	D	13.27
2257	VIDESHA	LETERI	S-NPP	24.00603	77.35281	01:21:00	N	0.42
2258	VIDESHA	LETERI	S-NPP	24.04365	77.45202	03:01:00	N	0.65
2259	VIDESHA	LETERI	S-NPP	24.04792	77.45137	01:21:00	N	2.28
2260	VIDESHA	LETERI	S-NPP	24.04812	77.45594	03:01:00	N	0.92
2261	VIDESHA	LETERI	S-NPP	24.04966	77.44995	03:01:00	N	0.92
2262	VIDESHA	LETERI	S-NPP	24.05152	77.55722	01:21:00	N	0.95
2263	VIDESHA	LETERI	S-NPP	24.05190	77.55241	01:21:00	N	1.07
2264	VIDESHA	LETERI	S-NPP	24.05469	77.44243	01:21:00	N	1.54
2265	VIDESHA	LETERI	S-NPP	24.11051	77.48159	03:01:00	N	1.21
2266	VIDESHA	LETERI	S-NPP	24.11122	77.42440	03:01:00	N	1.49
2267	VIDESHA	LETERI	S-NPP	24.11204	77.48208	01:21:00	N	0.76
2268	VIDESHA	LETERI	S-NPP	24.11411	77.48418	01:21:00	N	0.90
2269	VIDESHA	LETERI	S-NPP	24.12812	77.43496	01:21:00	N	1.76
2270	VIDESHA	LETERI	S-NPP	24.12988	77.43698	01:21:00	N	1.30

2271	VIDESHA	LETERI	S-NPP	24.13730	77.46983	01:21:00	N	1.55
2272	VIDESHA	LETERI	S-NPP	24.13847	77.44042	14:15:00	D	6.13
2273	VIDESHA	LETERI	S-NPP	24.13927	77.47198	01:21:00	N	0.98
2274	VIDESHA	NATERAN	TERRA	23.91316	77.73093	09:49:00	D	40.57
2275	VIDESHA	NATERAN	AQUA	23.92518	77.75674	03:27:00	N	20.97
2276	VIDESHA	NATERAN	AQUA	23.92752	77.73447	03:27:00	N	27.91
2277	VIDESHA	NATERAN	S-NPP	23.72856	77.65800	01:21:00	N	1.21
2278	VIDESHA	NATERAN	S-NPP	23.72894	77.65339	01:21:00	N	1.21
2279	VIDESHA	NATERAN	S-NPP	23.73125	77.66048	03:01:00	N	4.96
2280	VIDESHA	NATERAN	S-NPP	23.73283	77.65422	03:01:00	N	9.43
2281	VIDESHA	NATERAN	S-NPP	23.73467	77.66087	03:01:00	N	1.63
2282	VIDESHA	NATERAN	S-NPP	23.73485	77.65408	01:21:00	N	1.74
2283	VIDESHA	NATERAN	S-NPP	23.73629	77.65465	03:01:00	N	1.63
2284	VIDESHA	NATERAN	S-NPP	23.73692	77.70074	01:21:00	N	0.64
2285	VIDESHA	NATERAN	S-NPP	23.73797	77.70220	03:01:00	N	1.69
2286	VIDESHA	NATERAN	S-NPP	23.74127	77.70395	03:01:00	N	1.02
2287	VIDESHA	NATERAN	S-NPP	23.74282	77.70134	01:21:00	N	0.65
2288	VIDESHA	NATERAN	S-NPP	23.74409	77.75667	01:21:00	N	1.01
2289	VIDESHA	NATERAN	S-NPP	23.74601	77.73400	01:21:00	N	2.06
2290	VIDESHA	NATERAN	S-NPP	23.74797	77.73302	03:01:00	N	1.90
2291	VIDESHA	NATERAN	S-NPP	23.75067	77.67899	01:21:00	N	0.76
2292	VIDESHA	NATERAN	S-NPP	23.76331	77.80891	01:21:00	N	1.23
2293	VIDESHA	NATERAN	S-NPP	23.76485	77.72227	01:21:00	N	1.70
2294	VIDESHA	NATERAN	S-NPP	23.76525	77.71767	01:21:00	N	2.10
2295	VIDESHA	NATERAN	S-NPP	23.76918	77.67174	01:21:00	N	2.98
2296	VIDESHA	NATERAN	S-NPP	23.77375	77.67254	03:01:00	N	0.84
2297	VIDESHA	NATERAN	S-NPP	23.77535	77.66634	03:01:00	N	0.84
2298	VIDESHA	NATERAN	S-NPP	23.77548	77.66781	01:21:00	N	2.98
2299	VIDESHA	NATERAN	S-NPP	23.77705	77.43579	01:21:00	N	1.22
2300	VIDESHA	NATERAN	S-NPP	23.77839	77.66798	03:01:00	N	2.05
2301	VIDESHA	NATERAN	S-NPP	23.77871	77.66908	01:21:00	N	2.95
2302	VIDESHA	NATERAN	S-NPP	23.78139	77.66848	01:21:00	N	1.66
2303	VIDESHA	NATERAN	S-NPP	23.78188	77.66823	03:01:00	N	0.84

2304	VIDESHA	NATERAN	S-NPP	23.78420	77.59957	01:21:00	N	1.89
2305	VIDESHA	NATERAN	S-NPP	23.78734	77.59921	01:21:00	N	2.37
2306	VIDESHA	NATERAN	S-NPP	23.81864	77.67737	12:35:00	D	9.74
2307	VIDESHA	NATERAN	S-NPP	23.84841	77.83268	01:21:00	N	0.75
2308	VIDESHA	NATERAN	S-NPP	23.85233	77.59521	14:15:00	D	9.01
2309	VIDESHA	NATERAN	S-NPP	23.88353	77.86364	12:35:00	D	21.34
2310	VIDESHA	NATERAN	S-NPP	23.88406	77.75320	12:35:00	D	5.67
2311	VIDESHA	NATERAN	S-NPP	23.88546	77.87086	12:35:00	D	21.34
2312	VIDESHA	NATERAN	S-NPP	23.88590	77.86394	12:35:00	D	33.80
2313	VIDESHA	NATERAN	S-NPP	23.88602	77.76060	12:35:00	D	5.67
2314	VIDESHA	NATERAN	S-NPP	23.88719	77.51575	01:21:00	N	0.52
2315	VIDESHA	NATERAN	S-NPP	23.88779	77.87119	12:35:00	D	34.52
2316	VIDESHA	NATERAN	S-NPP	23.88800	77.64779	01:21:00	N	0.48
2317	VIDESHA	NATERAN	S-NPP	23.88977	77.64803	03:01:00	N	0.78
2318	VIDESHA	NATERAN	S-NPP	23.89043	77.86155	12:35:00	D	9.05
2319	VIDESHA	NATERAN	S-NPP	23.89163	77.64796	01:21:00	N	0.89
2320	VIDESHA	NATERAN	S-NPP	23.89176	77.64879	03:01:00	N	0.82
2321	VIDESHA	NATERAN	S-NPP	23.89394	77.64835	01:21:00	N	0.48
2322	VIDESHA	NATERAN	S-NPP	23.89499	77.82862	01:21:00	N	2.12
2323	VIDESHA	NATERAN	S-NPP	23.89610	77.82862	01:21:00	N	2.01
2324	VIDESHA	NATERAN	S-NPP	23.89623	77.65011	03:01:00	N	0.78
2325	VIDESHA	NATERAN	S-NPP	23.90389	77.73444	14:15:00	D	7.94
2326	VIDESHA	NATERAN	S-NPP	23.91187	77.74496	12:35:00	D	27.32
2327	VIDESHA	NATERAN	S-NPP	23.91642	77.71124	01:21:00	N	1.00
2328	VIDESHA	NATERAN	S-NPP	23.92096	77.74484	03:01:00	N	10.51
2329	VIDESHA	NATERAN	S-NPP	23.92113	77.74524	14:15:00	D	6.87
2330	VIDESHA	NATERAN	S-NPP	23.92232	77.71190	01:21:00	N	1.00
2331	VIDESHA	NATERAN	S-NPP	23.92256	77.73856	03:01:00	N	11.12
2332	VIDESHA	NATERAN	S-NPP	23.92416	77.73228	03:01:00	N	11.12
2333	VIDESHA	NATERAN	S-NPP	23.92672	77.73098	01:21:00	N	2.38
2334	VIDESHA	NATERAN	S-NPP	23.92710	77.72639	01:21:00	N	2.38
2335	VIDESHA	NATERAN	S-NPP	23.92771	77.74818	12:35:00	D	14.28
2336	VIDESHA	NATERAN	S-NPP	23.93159	77.73536	14:15:00	D	5.13

2337	VIDESHA	NATERAN	S-NPP	23.93192	77.73921	14:15:00	D	9.93
2338	VIDESHA	NATERAN	S-NPP	23.93259	77.74690	14:15:00	D	4.83
2339	VIDESHA	NATERAN	S-NPP	23.93273	77.73875	12:35:00	D	13.28
2340	VIDESHA	NATERAN	S-NPP	23.93300	77.72704	01:21:00	N	2.38
2341	VIDESHA	NATERAN	S-NPP	23.93338	77.72246	01:21:00	N	2.95
2342	VIDESHA	NATERAN	S-NPP	23.93836	77.64925	03:01:00	N	0.46
2343	VIDESHA	NATERAN	S-NPP	23.93993	77.71262	03:01:00	N	3.51
2344	VIDESHA	NATERAN	S-NPP	23.94156	77.70638	03:01:00	N	3.51
2345	VIDESHA	NATERAN	S-NPP	23.94355	77.71120	03:01:00	N	7.00
2346	VIDESHA	NATERAN	S-NPP	23.94514	77.70494	03:01:00	N	9.85
2347	VIDESHA	NATERAN	S-NPP	23.94671	77.70534	01:21:00	N	1.49
2348	VIDESHA	NATERAN	S-NPP	23.94710	77.70073	01:21:00	N	1.49
2349	VIDESHA	NATERAN	S-NPP	23.94805	77.70837	03:01:00	N	3.51
2350	VIDESHA	NATERAN	S-NPP	23.95518	77.81696	01:21:00	N	2.00
2351	VIDESHA	NATERAN	S-NPP	23.97184	77.59975	03:01:00	N	0.44
2352	VIDESHA	NATERAN	S-NPP	23.97339	77.60056	01:21:00	N	0.30
2353	VIDESHA	NATERAN	S-NPP	23.97378	77.59586	01:21:00	N	0.52
2354	VIDESHA	NATERAN	S-NPP	23.99796	77.77644	01:21:00	N	1.15
2355	VIDESHA	NATERAN	S-NPP	24.00026	77.77580	01:21:00	N	2.36
2356	VIDESHA	NATERAN	S-NPP	24.00312	77.78617	01:21:00	N	1.19
2357	VIDESHA	NATERAN	S-NPP	24.00385	77.77710	01:21:00	N	1.74
2358	VIDESHA	NATERAN	S-NPP	24.00503	77.78647	03:01:00	N	1.14
2359	VIDESHA	NATERAN	S-NPP	24.00536	77.78546	01:21:00	N	0.90
2360	VIDESHA	SIRANJ	TERRA	24.12681	77.57504	09:49:00	D	16.66
2361	VIDESHA	SIRANJ	TERRA	24.12683	77.56928	09:49:00	D	36.80
2362	VIDESHA	SIRANJ	TERRA	24.12960	77.55341	09:49:00	D	20.25
2363	VIDESHA	SIRANJ	TERRA	24.12968	77.55920	09:49:00	D	41.83
2364	VIDESHA	SIRANJ	S-NPP	23.99919	77.57948	01:21:00	N	0.76
2365	VIDESHA	SIRANJ	S-NPP	24.00153	77.58047	01:21:00	N	0.95
2366	VIDESHA	SIRANJ	S-NPP	24.08534	77.71010	03:01:00	N	0.94
2367	VIDESHA	SIRANJ	S-NPP	24.08670	77.71168	01:21:00	N	0.32
2368	VIDESHA	SIRANJ	S-NPP	24.08724	77.71101	03:01:00	N	0.93
2369	VIDESHA	SIRANJ	S-NPP	24.10399	77.91341	01:21:00	N	0.77

2370	VIDESHA	SIRANJ	S-NPP	24.11829	77.58557	01:21:00	N	0.93
2371	VIDESHA	SIRANJ	S-NPP	24.12154	77.58396	01:21:00	N	1.12
2372	VIDESHA	SIRANJ	S-NPP	24.13573	77.74210	01:21:00	N	1.33
2373	VIDESHA	SIRANJ	S-NPP	24.13610	77.73746	01:21:00	N	0.87
2374	VIDESHA	SIRANJ	S-NPP	24.19490	77.79101	01:21:00	N	0.50
2375	VIDESHA	SIRANJ	S-NPP	24.21774	77.87638	01:21:00	N	0.60
2376	VIDESHA	SIRANJ	S-NPP	24.22426	77.49109	01:21:00	N	1.38
2377	VIDESHA	SIRANJ	S-NPP	24.23287	77.61288	01:21:00	N	1.95
2378	VIDESHA	SIRANJ	S-NPP	24.23512	77.73492	01:21:00	N	1.36
2379	VIDESHA	SIRANJ	S-NPP	24.23643	77.61207	01:21:00	N	2.13
2380	VIDESHA	SIRANJ	S-NPP	24.23884	77.61345	01:21:00	N	0.41
2381	VIDESHA	SIRANJ	S-NPP	24.24060	77.77864	14:15:00	D	8.14
2382	VIDESHA	SIRANJ	S-NPP	24.24068	77.77827	14:15:00	D	10.08
2383	VIDESHA	SIRANJ	S-NPP	24.24118	77.75589	12:35:00	D	12.96
2384	VIDESHA	SIRANJ	S-NPP	24.24310	77.76316	12:35:00	D	15.52
2385	VIDESHA	SIRANJ	S-NPP	24.25401	77.72298	01:21:00	N	0.38
2386	VIDESHA	VIDESHA	TERRA	23.55970	77.56437	09:49:00	D	38.71
2387	VIDESHA	VIDESHA	TERRA	23.56989	77.57233	09:49:00	D	20.59
2388	VIDESHA	VIDESHA	TERRA	23.57092	77.56664	09:49:00	D	31.02
2389	VIDESHA	VIDESHA	AQUA	23.57726	77.59920	03:27:00	N	21.12
2390	VIDESHA	VIDESHA	TERRA	23.63106	77.68713	09:49:00	D	34.42
2391	VIDESHA	VIDESHA	S-NPP	23.36634	77.99662	14:15:00	D	16.67
2392	VIDESHA	VIDESHA	S-NPP	23.36669	78.00053	14:15:00	D	19.51
2393	VIDESHA	VIDESHA	S-NPP	23.40411	77.98482	14:15:00	D	8.93
2394	VIDESHA	VIDESHA	S-NPP	23.40434	77.98505	14:15:00	D	8.24
2395	VIDESHA	VIDESHA	S-NPP	23.44187	77.87206	01:21:00	N	1.95
2396	VIDESHA	VIDESHA	S-NPP	23.44702	77.87660	01:21:00	N	3.92
2397	VIDESHA	VIDESHA	S-NPP	23.44732	77.87700	01:21:00	N	3.80
2398	VIDESHA	VIDESHA	S-NPP	23.44737	77.87221	01:21:00	N	7.40
2399	VIDESHA	VIDESHA	S-NPP	23.44770	77.87262	01:21:00	N	7.20
2400	VIDESHA	VIDESHA	S-NPP	23.44989	77.97916	01:21:00	N	1.17
2401	VIDESHA	VIDESHA	S-NPP	23.45027	77.97897	01:21:00	N	1.27
2402	VIDESHA	VIDESHA	S-NPP	23.45122	77.87640	03:01:00	N	0.58

2403	VIDESHA	VIDESHA	S-NPP	23.45539	77.84624	01:21:00	N	1.65
2404	VIDESHA	VIDESHA	S-NPP	23.45567	77.97977	01:21:00	N	1.17
2405	VIDESHA	VIDESHA	S-NPP	23.45589	77.84666	01:21:00	N	1.74
2406	VIDESHA	VIDESHA	S-NPP	23.45605	77.97962	01:21:00	N	1.27
2407	VIDESHA	VIDESHA	S-NPP	23.45627	77.84234	01:21:00	N	1.74
2408	VIDESHA	VIDESHA	S-NPP	23.46026	77.99355	01:21:00	N	1.12
2409	VIDESHA	VIDESHA	S-NPP	23.46073	77.99345	01:21:00	N	1.15
2410	VIDESHA	VIDESHA	S-NPP	23.46564	77.99855	01:21:00	N	1.12
2411	VIDESHA	VIDESHA	S-NPP	23.46595	77.98689	03:01:00	N	5.89
2412	VIDESHA	VIDESHA	S-NPP	23.46614	77.99845	01:21:00	N	1.15
2413	VIDESHA	VIDESHA	S-NPP	23.46644	77.98979	01:21:00	N	2.62
2414	VIDESHA	VIDESHA	S-NPP	23.46684	77.98541	01:21:00	N	2.62
2415	VIDESHA	VIDESHA	S-NPP	23.46687	77.98633	03:01:00	N	4.67
2416	VIDESHA	VIDESHA	S-NPP	23.46688	77.98969	01:21:00	N	2.73
2417	VIDESHA	VIDESHA	S-NPP	23.46725	77.98531	01:21:00	N	2.73
2418	VIDESHA	VIDESHA	S-NPP	23.46945	77.97543	12:35:00	D	13.51
2419	VIDESHA	VIDESHA	S-NPP	23.47029	78.00669	12:35:00	D	60.10
2420	VIDESHA	VIDESHA	S-NPP	23.47115	78.00086	12:35:00	D	45.83
2421	VIDESHA	VIDESHA	S-NPP	23.47237	77.97678	12:35:00	D	11.20
2422	VIDESHA	VIDESHA	S-NPP	23.47259	77.98897	03:01:00	N	5.89
2423	VIDESHA	VIDESHA	S-NPP	23.47267	77.99030	01:21:00	N	0.58
2424	VIDESHA	VIDESHA	S-NPP	23.47352	77.98838	03:01:00	N	6.06
2425	VIDESHA	VIDESHA	S-NPP	23.47615	77.99142	12:35:00	D	27.13
2426	VIDESHA	VIDESHA	S-NPP	23.48326	77.63909	14:15:00	D	4.68
2427	VIDESHA	VIDESHA	S-NPP	23.48458	77.63763	14:15:00	D	4.77
2428	VIDESHA	VIDESHA	S-NPP	23.49265	77.62300	14:15:00	D	4.52
2429	VIDESHA	VIDESHA	S-NPP	23.49911	77.88429	03:01:00	N	0.79
2430	VIDESHA	VIDESHA	S-NPP	23.49942	77.88219	01:21:00	N	1.02
2431	VIDESHA	VIDESHA	S-NPP	23.50064	77.88402	03:01:00	N	0.78
2432	VIDESHA	VIDESHA	S-NPP	23.50970	77.61861	01:21:00	N	0.63
2433	VIDESHA	VIDESHA	S-NPP	23.51562	77.61921	01:21:00	N	1.68
2434	VIDESHA	VIDESHA	S-NPP	23.51618	77.62158	03:01:00	N	2.10
2435	VIDESHA	VIDESHA	S-NPP	23.52707	77.76653	12:35:00	D	13.14

2436	VIDESHA	VIDESHA	S-NPP	23.52901	77.77399	12:35:00	D	13.14
2437	VIDESHA	VIDESHA	S-NPP	23.53234	77.77559	12:35:00	D	24.15
2438	VIDESHA	VIDESHA	S-NPP	23.53370	77.62019	03:01:00	N	1.32
2439	VIDESHA	VIDESHA	S-NPP	23.54998	77.61162	03:01:00	N	3.56
2440	VIDESHA	VIDESHA	S-NPP	23.55161	77.60532	03:01:00	N	4.06
2441	VIDESHA	VIDESHA	S-NPP	23.55232	77.60903	01:21:00	N	4.03
2442	VIDESHA	VIDESHA	S-NPP	23.55271	77.60443	01:21:00	N	4.03
2443	VIDESHA	VIDESHA	S-NPP	23.55344	77.61301	03:01:00	N	3.89
2444	VIDESHA	VIDESHA	S-NPP	23.55502	77.60671	03:01:00	N	3.89
2445	VIDESHA	VIDESHA	S-NPP	23.55578	77.84305	01:21:00	N	2.00
2446	VIDESHA	VIDESHA	S-NPP	23.55649	77.61357	03:01:00	N	1.39
2447	VIDESHA	VIDESHA	S-NPP	23.55657	77.83403	01:21:00	N	1.04
2448	VIDESHA	VIDESHA	S-NPP	23.55806	77.58038	03:01:00	N	2.04
2449	VIDESHA	VIDESHA	S-NPP	23.55811	77.60732	03:01:00	N	2.72
2450	VIDESHA	VIDESHA	S-NPP	23.55974	77.58797	03:01:00	N	3.17
2451	VIDESHA	VIDESHA	S-NPP	23.56021	77.58659	01:21:00	N	2.43
2452	VIDESHA	VIDESHA	S-NPP	23.56040	77.84452	01:21:00	N	1.02
2453	VIDESHA	VIDESHA	S-NPP	23.56060	77.58199	01:21:00	N	2.45
2454	VIDESHA	VIDESHA	S-NPP	23.56077	77.84001	01:21:00	N	1.02
2455	VIDESHA	VIDESHA	S-NPP	23.56100	77.57738	01:21:00	N	2.45
2456	VIDESHA	VIDESHA	S-NPP	23.56132	77.58168	03:01:00	N	3.17
2457	VIDESHA	VIDESHA	S-NPP	23.56139	77.57274	01:21:00	N	1.94
2458	VIDESHA	VIDESHA	S-NPP	23.56289	77.57544	03:01:00	N	4.57
2459	VIDESHA	VIDESHA	S-NPP	23.56295	77.58859	03:01:00	N	2.13
2460	VIDESHA	VIDESHA	S-NPP	23.56456	77.58234	03:01:00	N	2.27
2461	VIDESHA	VIDESHA	S-NPP	23.56616	77.57613	03:01:00	N	2.27
2462	VIDESHA	VIDESHA	S-NPP	23.56654	77.58259	01:21:00	N	2.26
2463	VIDESHA	VIDESHA	S-NPP	23.56693	77.57797	01:21:00	N	2.26
2464	VIDESHA	VIDESHA	S-NPP	23.56733	77.57335	01:21:00	N	2.45
2465	VIDESHA	VIDESHA	S-NPP	23.56772	77.56876	01:21:00	N	2.45
2466	VIDESHA	VIDESHA	S-NPP	23.56777	77.56991	03:01:00	N	2.80
2467	VIDESHA	VIDESHA	S-NPP	23.56780	77.58373	03:01:00	N	3.40
2468	VIDESHA	VIDESHA	S-NPP	23.56783	77.59686	03:01:00	N	2.13

2469	VIDESHA	VIDESHA	S-NPP	23.56889	77.55995	12:35:00	D	8.52
2470	VIDESHA	VIDESHA	S-NPP	23.56937	77.57750	03:01:00	N	3.99
2471	VIDESHA	VIDESHA	S-NPP	23.57104	77.58439	03:01:00	N	2.27
2472	VIDESHA	VIDESHA	S-NPP	23.57115	77.59830	03:01:00	N	4.60
2473	VIDESHA	VIDESHA	S-NPP	23.57265	77.57816	03:01:00	N	2.27
2474	VIDESHA	VIDESHA	S-NPP	23.57273	77.59202	03:01:00	N	3.40
2475	VIDESHA	VIDESHA	S-NPP	23.57287	77.57855	01:21:00	N	2.26
2476	VIDESHA	VIDESHA	S-NPP	23.57433	77.59882	03:01:00	N	2.56
2477	VIDESHA	VIDESHA	S-NPP	23.57594	77.59258	03:01:00	N	2.56
2478	VIDESHA	VIDESHA	S-NPP	23.57755	77.85086	01:21:00	N	0.60
2479	VIDESHA	VIDESHA	S-NPP	23.57794	77.56524	12:35:00	D	10.91
2480	VIDESHA	VIDESHA	S-NPP	23.57924	77.59396	03:01:00	N	2.01
2481	VIDESHA	VIDESHA	S-NPP	23.58148	77.56384	14:15:00	D	15.58
2482	VIDESHA	VIDESHA	S-NPP	23.58184	77.56763	14:15:00	D	15.58
2483	VIDESHA	VIDESHA	S-NPP	23.58220	77.57140	14:15:00	D	18.84
2484	VIDESHA	VIDESHA	S-NPP	23.58273	77.56517	12:35:00	D	18.42
2485	VIDESHA	VIDESHA	S-NPP	23.58407	77.56665	14:15:00	D	15.92
2486	VIDESHA	VIDESHA	S-NPP	23.58440	77.57041	14:15:00	D	24.62
2487	VIDESHA	VIDESHA	S-NPP	23.58724	77.56705	14:15:00	D	14.10
2488	VIDESHA	VIDESHA	S-NPP	23.58912	77.63708	01:21:00	N	1.17
2489	VIDESHA	VIDESHA	S-NPP	23.58946	77.59439	01:21:00	N	1.41
2490	VIDESHA	VIDESHA	S-NPP	23.59175	77.63654	01:21:00	N	1.46
2491	VIDESHA	VIDESHA	S-NPP	23.59249	77.59547	01:21:00	N	1.11
2492	VIDESHA	VIDESHA	S-NPP	23.59417	77.55770	14:15:00	D	4.71
2493	VIDESHA	VIDESHA	S-NPP	23.59504	77.63770	01:21:00	N	1.76
2494	VIDESHA	VIDESHA	S-NPP	23.59579	77.62846	01:21:00	N	1.43
2495	VIDESHA	VIDESHA	S-NPP	23.59807	77.63250	01:21:00	N	1.32
2496	VIDESHA	VIDESHA	S-NPP	23.59848	77.62788	01:21:00	N	1.32
2497	VIDESHA	VIDESHA	S-NPP	23.60050	77.63359	03:01:00	N	1.81
2498	VIDESHA	VIDESHA	S-NPP	23.60172	77.62901	01:21:00	N	1.43
2499	VIDESHA	VIDESHA	S-NPP	23.60209	77.62739	03:01:00	N	1.81
2500	VIDESHA	VIDESHA	S-NPP	23.60210	77.62439	01:21:00	N	1.43
2501	VIDESHA	VIDESHA	S-NPP	23.60213	77.64747	14:15:00	D	9.86

2502	VIDESHA	VIDESHA	S-NPP	23.60440	77.62841	01:21:00	N	1.32
2503	VIDESHA	VIDESHA	S-NPP	23.60755	77.77185	03:01:00	N	0.60
2504	VIDESHA	VIDESHA	S-NPP	23.60771	77.77241	01:21:00	N	0.51
2505	VIDESHA	VIDESHA	S-NPP	23.60877	77.72281	14:15:00	D	7.14
2506	VIDESHA	VIDESHA	S-NPP	23.60929	77.65369	12:35:00	D	11.57
2507	VIDESHA	VIDESHA	S-NPP	23.61030	77.65025	03:01:00	N	0.87
2508	VIDESHA	VIDESHA	S-NPP	23.61338	77.72536	12:35:00	D	6.95
2509	VIDESHA	VIDESHA	S-NPP	23.61389	77.71847	14:15:00	D	7.14
2510	VIDESHA	VIDESHA	S-NPP	23.61422	77.72224	14:15:00	D	7.14
2511	VIDESHA	VIDESHA	S-NPP	23.61522	77.73359	14:15:00	D	5.60
2512	VIDESHA	VIDESHA	S-NPP	23.61529	77.61938	12:35:00	D	12.20
2513	VIDESHA	VIDESHA	S-NPP	23.61529	77.71832	12:35:00	D	28.49
2514	VIDESHA	VIDESHA	S-NPP	23.61556	77.73738	14:15:00	D	5.60
2515	VIDESHA	VIDESHA	S-NPP	23.61607	77.61964	14:15:00	D	5.74
2516	VIDESHA	VIDESHA	S-NPP	23.61725	77.72581	12:35:00	D	28.49
2517	VIDESHA	VIDESHA	S-NPP	23.61731	77.62695	12:35:00	D	16.37
2518	VIDESHA	VIDESHA	S-NPP	23.61839	77.71589	12:35:00	D	22.09
2519	VIDESHA	VIDESHA	S-NPP	23.61921	77.73331	12:35:00	D	31.22
2520	VIDESHA	VIDESHA	S-NPP	23.61933	77.63449	12:35:00	D	16.37
2521	VIDESHA	VIDESHA	S-NPP	23.61973	77.61949	12:35:00	D	28.49
2522	VIDESHA	VIDESHA	S-NPP	23.62005	77.69576	01:21:00	N	0.95
2523	VIDESHA	VIDESHA	S-NPP	23.62022	77.76452	01:21:00	N	1.06
2524	VIDESHA	VIDESHA	S-NPP	23.62031	77.60976	12:35:00	D	16.17
2525	VIDESHA	VIDESHA	S-NPP	23.62039	77.72335	12:35:00	D	44.76
2526	VIDESHA	VIDESHA	S-NPP	23.62170	77.62705	12:35:00	D	28.49
2527	VIDESHA	VIDESHA	S-NPP	23.62233	77.61732	12:35:00	D	16.17
2528	VIDESHA	VIDESHA	S-NPP	23.62239	77.73082	12:35:00	D	44.76
2529	VIDESHA	VIDESHA	S-NPP	23.62366	77.63456	12:35:00	D	46.25
2530	VIDESHA	VIDESHA	S-NPP	23.62427	77.72379	12:35:00	D	28.49
2531	VIDESHA	VIDESHA	S-NPP	23.62434	77.62486	12:35:00	D	45.27
2532	VIDESHA	VIDESHA	S-NPP	23.62477	77.60975	12:35:00	D	23.33
2533	VIDESHA	VIDESHA	S-NPP	23.62562	77.64209	12:35:00	D	46.25
2534	VIDESHA	VIDESHA	S-NPP	23.62564	77.68857	03:01:00	N	0.99

2535	VIDESHA	VIDESHA	S-NPP	23.62572	77.79015	14:15:00	D	4.37
2536	VIDESHA	VIDESHA	S-NPP	23.62594	77.69644	01:21:00	N	5.08
2537	VIDESHA	VIDESHA	S-NPP	23.62622	77.73129	12:35:00	D	31.22
2538	VIDESHA	VIDESHA	S-NPP	23.62633	77.69187	01:21:00	N	5.08
2539	VIDESHA	VIDESHA	S-NPP	23.62634	77.63236	12:35:00	D	45.27
2540	VIDESHA	VIDESHA	S-NPP	23.62651	77.64170	03:01:00	N	0.45
2541	VIDESHA	VIDESHA	S-NPP	23.62671	77.68730	01:21:00	N	3.55
2542	VIDESHA	VIDESHA	S-NPP	23.62673	77.61729	12:35:00	D	28.49
2543	VIDESHA	VIDESHA	S-NPP	23.62734	77.60764	12:35:00	D	16.17
2544	VIDESHA	VIDESHA	S-NPP	23.62835	77.63987	12:35:00	D	35.80
2545	VIDESHA	VIDESHA	S-NPP	23.62844	77.68951	03:01:00	N	2.04
2546	VIDESHA	VIDESHA	S-NPP	23.62870	77.62485	12:35:00	D	28.49
2547	VIDESHA	VIDESHA	S-NPP	23.62934	77.61516	12:35:00	D	16.17
2548	VIDESHA	VIDESHA	S-NPP	23.63043	77.70440	12:35:00	D	18.89
2549	VIDESHA	VIDESHA	S-NPP	23.63047	77.64294	03:01:00	N	0.37
2550	VIDESHA	VIDESHA	S-NPP	23.63053	77.78196	14:15:00	D	5.65
2551	VIDESHA	VIDESHA	S-NPP	23.63086	77.78578	14:15:00	D	4.37
2552	VIDESHA	VIDESHA	S-NPP	23.63120	77.78960	14:15:00	D	4.37
2553	VIDESHA	VIDESHA	S-NPP	23.63334	77.62920	14:15:00	D	9.30
2554	VIDESHA	VIDESHA	S-NPP	23.63367	77.63293	14:15:00	D	15.48
2555	VIDESHA	VIDESHA	S-NPP	23.63435	77.70462	12:35:00	D	36.65
2556	VIDESHA	VIDESHA	S-NPP	23.63498	77.76995	14:15:00	D	4.39
2557	VIDESHA	VIDESHA	S-NPP	23.63500	77.70857	14:15:00	D	4.71
2558	VIDESHA	VIDESHA	S-NPP	23.63531	77.84216	03:01:00	N	0.92
2559	VIDESHA	VIDESHA	S-NPP	23.63532	77.77377	14:15:00	D	4.39
2560	VIDESHA	VIDESHA	S-NPP	23.63534	77.71236	14:15:00	D	4.71
2561	VIDESHA	VIDESHA	S-NPP	23.63540	77.75969	03:01:00	N	0.53
2562	VIDESHA	VIDESHA	S-NPP	23.63600	77.78140	14:15:00	D	6.91
2563	VIDESHA	VIDESHA	S-NPP	23.63634	77.78522	14:15:00	D	13.01
2564	VIDESHA	VIDESHA	S-NPP	23.63668	77.78905	14:15:00	D	13.01
2565	VIDESHA	VIDESHA	S-NPP	23.63696	77.85484	14:15:00	D	4.51
2566	VIDESHA	VIDESHA	S-NPP	23.63712	77.84357	01:21:00	N	0.61
2567	VIDESHA	VIDESHA	S-NPP	23.63730	77.85870	14:15:00	D	4.51

2568	VIDESHA	VIDESHA	S-NPP	23.63742	77.70226	12:35:00	D	18.89
2569	VIDESHA	VIDESHA	S-NPP	23.63764	77.86258	14:15:00	D	7.13
2570	VIDESHA	VIDESHA	S-NPP	23.63798	77.86646	14:15:00	D	7.13
2571	VIDESHA	VIDESHA	S-NPP	23.63855	77.76098	03:01:00	N	0.48
2572	VIDESHA	VIDESHA	S-NPP	23.64212	77.85045	14:15:00	D	4.43
2573	VIDESHA	VIDESHA	S-NPP	23.64246	77.85430	14:15:00	D	6.31
2574	VIDESHA	VIDESHA	S-NPP	23.64280	77.85817	14:15:00	D	6.31
2575	VIDESHA	VIDESHA	S-NPP	23.64297	77.84418	01:21:00	N	0.61
2576	VIDESHA	VIDESHA	S-NPP	23.64314	77.86203	14:15:00	D	8.45
2577	VIDESHA	VIDESHA	S-NPP	23.64557	77.67546	01:21:00	N	0.91
2578	VIDESHA	VIDESHA	S-NPP	23.64684	77.68826	03:01:00	N	3.87
2579	VIDESHA	VIDESHA	S-NPP	23.64728	77.84607	14:15:00	D	4.43
2580	VIDESHA	VIDESHA	S-NPP	23.64762	77.84991	14:15:00	D	4.43
2581	VIDESHA	VIDESHA	S-NPP	23.64796	77.85375	14:15:00	D	6.31
2582	VIDESHA	VIDESHA	S-NPP	23.64847	77.68197	03:01:00	N	4.99
2583	VIDESHA	VIDESHA	S-NPP	23.64960	77.68925	03:01:00	N	2.50
2584	VIDESHA	VIDESHA	S-NPP	23.65109	77.68065	01:21:00	N	0.70
2585	VIDESHA	VIDESHA	S-NPP	23.65119	77.68294	03:01:00	N	2.50
2586	VIDESHA	VIDESHA	S-NPP	23.65148	77.67607	01:21:00	N	0.70
2587	VIDESHA	VIDESHA	S-NPP	23.65445	77.68103	12:35:00	D	17.66
2588	VIDESHA	VIDESHA	S-NPP	23.65644	77.68854	12:35:00	D	17.66
2589	VIDESHA	VIDESHA	S-NPP	23.65841	77.68102	12:35:00	D	28.28
2590	VIDESHA	VIDESHA	S-NPP	23.66871	77.73499	01:21:00	N	0.67
2591	VIDESHA	VIDESHA	S-NPP	23.66944	77.72420	14:15:00	D	8.95
2592	VIDESHA	VIDESHA	S-NPP	23.66979	77.72800	14:15:00	D	10.88
2593	VIDESHA	VIDESHA	S-NPP	23.67036	77.73319	01:21:00	N	0.65
2594	VIDESHA	VIDESHA	S-NPP	23.67135	77.72976	03:01:00	N	2.65
2595	VIDESHA	VIDESHA	S-NPP	23.67329	77.72361	12:35:00	D	8.87
2596	VIDESHA	VIDESHA	S-NPP	23.67347	77.67545	01:21:00	N	0.59
2597	VIDESHA	VIDESHA	S-NPP	23.67459	77.73563	01:21:00	N	0.67
2598	VIDESHA	VIDESHA	S-NPP	23.67489	77.72366	14:15:00	D	11.36
2599	VIDESHA	VIDESHA	S-NPP	23.67512	77.67835	01:21:00	N	0.91
2600	VIDESHA	VIDESHA	S-NPP	23.67524	77.72744	14:15:00	D	18.73

2601	VIDESHA	VIDESHA	S-NPP	23.67624	77.73383	01:21:00	N	0.65
2602	VIDESHA	VIDESHA	S-NPP	23.67772	77.67764	03:01:00	N	0.98
2603	VIDESHA	VIDESHA	S-NPP	23.67901	77.68067	01:21:00	N	0.59
2604	VIDESHA	VIDESHA	S-NPP	23.69043	77.70753	01:21:00	N	0.43
2605	VIDESHA	VIDESHA	S-NPP	23.69082	77.70882	03:01:00	N	2.68
2606	VIDESHA	VIDESHA	S-NPP	23.69242	77.70257	03:01:00	N	2.68
2607	VIDESHA	VIDESHA	S-NPP	23.69450	77.70997	01:21:00	N	2.32
2608	VIDESHA	VIDESHA	S-NPP	23.69487	77.70539	01:21:00	N	2.32
2609	VIDESHA	VIDESHA	S-NPP	23.69563	77.69003	03:01:00	N	2.28
2610	VIDESHA	VIDESHA	S-NPP	23.69593	77.71268	01:21:00	N	1.82
2611	VIDESHA	VIDESHA	S-NPP	23.69599	77.69164	01:21:00	N	1.22
2612	VIDESHA	VIDESHA	S-NPP	23.69605	77.83344	14:15:00	D	10.97
2613	VIDESHA	VIDESHA	S-NPP	23.69633	77.70811	01:21:00	N	1.82
2614	VIDESHA	VIDESHA	S-NPP	23.69636	77.68704	01:21:00	N	1.22
2615	VIDESHA	VIDESHA	S-NPP	23.69674	77.68243	01:21:00	N	1.39
2616	VIDESHA	VIDESHA	S-NPP	23.69674	77.70354	01:21:00	N	2.31
2617	VIDESHA	VIDESHA	S-NPP	23.69722	77.68378	03:01:00	N	2.21
2618	VIDESHA	VIDESHA	S-NPP	23.69733	77.71087	03:01:00	N	4.64
2619	VIDESHA	VIDESHA	S-NPP	23.69754	77.69440	01:21:00	N	1.75
2620	VIDESHA	VIDESHA	S-NPP	23.69835	77.68524	01:21:00	N	1.84
2621	VIDESHA	VIDESHA	S-NPP	23.69874	77.81981	12:35:00	D	8.37
2622	VIDESHA	VIDESHA	S-NPP	23.69893	77.70461	03:01:00	N	4.64
2623	VIDESHA	VIDESHA	S-NPP	23.70002	77.71515	01:21:00	N	1.72
2624	VIDESHA	VIDESHA	S-NPP	23.70040	77.71058	01:21:00	N	2.32
2625	VIDESHA	VIDESHA	S-NPP	23.70113	77.83015	14:15:00	D	6.27
2626	VIDESHA	VIDESHA	S-NPP	23.70115	77.70142	01:21:00	N	2.84
2627	VIDESHA	VIDESHA	S-NPP	23.70119	77.82906	14:15:00	D	5.43
2628	VIDESHA	VIDESHA	S-NPP	23.70146	77.83401	14:15:00	D	12.02
2629	VIDESHA	VIDESHA	S-NPP	23.70154	77.83291	14:15:00	D	10.97
2630	VIDESHA	VIDESHA	S-NPP	23.70179	77.83786	14:15:00	D	12.02
2631	VIDESHA	VIDESHA	S-NPP	23.70183	77.71327	01:21:00	N	1.82
2632	VIDESHA	VIDESHA	S-NPP	23.70190	77.83675	14:15:00	D	10.97
2633	VIDESHA	VIDESHA	S-NPP	23.70212	77.84173	14:15:00	D	20.69

2634	VIDESHA	VIDESHA	S-NPP	23.70223	77.70871	01:21:00	N	1.82
2635	VIDESHA	VIDESHA	S-NPP	23.70224	77.71917	03:01:00	N	4.63
2636	VIDESHA	VIDESHA	S-NPP	23.70226	77.84060	14:15:00	D	11.61
2637	VIDESHA	VIDESHA	S-NPP	23.70304	77.69957	01:21:00	N	2.31
2638	VIDESHA	VIDESHA	S-NPP	23.70344	77.69500	01:21:00	N	1.75
2639	VIDESHA	VIDESHA	S-NPP	23.70385	77.71290	03:01:00	N	4.64
2640	VIDESHA	VIDESHA	S-NPP	23.70592	77.71575	01:21:00	N	2.44
2641	VIDESHA	VIDESHA	S-NPP	23.70630	77.71119	01:21:00	N	1.47
2642	VIDESHA	VIDESHA	S-NPP	23.70630	77.82572	14:15:00	D	6.27
2643	VIDESHA	VIDESHA	S-NPP	23.70632	77.82465	14:15:00	D	4.56
2644	VIDESHA	VIDESHA	S-NPP	23.70663	77.82960	14:15:00	D	6.27
2645	VIDESHA	VIDESHA	S-NPP	23.70667	77.70660	01:21:00	N	1.47
2646	VIDESHA	VIDESHA	S-NPP	23.70668	77.82851	14:15:00	D	4.56
2647	VIDESHA	VIDESHA	S-NPP	23.70696	77.83346	14:15:00	D	12.02
2648	VIDESHA	VIDESHA	S-NPP	23.70704	77.83236	14:15:00	D	7.16
2649	VIDESHA	VIDESHA	S-NPP	23.70780	77.69287	01:21:00	N	1.93
2650	VIDESHA	VIDESHA	S-NPP	23.70865	77.69406	03:01:00	N	3.00
2651	VIDESHA	VIDESHA	S-NPP	23.71036	77.71493	03:01:00	N	4.55
2652	VIDESHA	VIDESHA	S-NPP	23.71196	77.70866	03:01:00	N	4.55
2653	VIDESHA	VIDESHA	S-NPP	23.71219	77.71179	01:21:00	N	1.47
2654	VIDESHA	VIDESHA	S-NPP	23.72473	77.65855	03:01:00	N	4.96
2655	VIDESHA	VIDESHA	S-NPP	23.72965	77.66673	03:01:00	N	4.96
2656	VIDESHA	VIDESHA	S-NPP	23.73152	77.80190	12:35:00	D	11.02
2657	VIDESHA	VIDESHA	S-NPP	23.73345	77.80928	12:35:00	D	11.02
2658	VIDESHA	VIDESHA	S-NPP	23.73475	77.79688	01:21:00	N	1.02
2659	VIDESHA	VIDESHA	S-NPP	23.73792	77.82904	01:21:00	N	0.62
2660	VIDESHA	VIDESHA	S-NPP	23.73824	77.81081	14:15:00	D	5.46
2661	VIDESHA	VIDESHA	S-NPP	23.76605	77.81201	14:15:00	D	5.63
2662	VIDESHA	VIDESHA	S-NPP	23.76640	77.81586	14:15:00	D	5.63
2663	VIDESHA	VIDESHA	S-NPP	23.76674	77.81971	14:15:00	D	10.03
2664	VIDESHA	VIDESHA	S-NPP	23.76709	77.82357	14:15:00	D	10.03
2665	WEST NIMAR	BHIKANGAON	S-NPP	21.95608	76.14645	14:15:00	D	28.22
2666	WEST NIMAR	KHARGON	TERRA	21.87523	75.71402	09:49:00	D	16.92

2667	WEST NIMAR	KHARGON	S-NPP	21.90384	75.50816	14:15:00	D	5.96
2668	WEST NIMAR	MAHESHWAR	S-NPP	22.19780	75.71040	03:03:00	N	2.50
2669	WEST NIMAR	MAHESHWAR	S-NPP	22.19902	75.70531	03:03:00	N	2.64

The study used data received from following Satellites at NRSC Ground Station/ NASA FIRMS

S. No.	Satellite Name	Sensor	Resolution (meter)	Day / Night Passes
1.	Suomi NPP	VIIRS	375 / 750	Both
2.	Terra	MODIS	1000	Both
3.	Aqua	MODIS	1000	Both

**The wheat mask for the Punjab, Haryana and Uttar Pradesh were provided by MNCFC, MoA&FW, Govt of India
The rabi crop mask for Delhi and Madhya Pradesh were provided by NRSC**

Study Team

ICAR – HQ	Dr.S.N. Jha	DDG (AG. ENGG.)	ddgengg@icar.org.in
	Dr. Rajbir Singh	DDG (AG. EXTN)	ddgextn.icar@gov.in
ICAR - IARI	Dr V.K. Sehgal	Principal & Nodal Scientist	iaricreams@gmail.com
	Dr Rajkumar Dhakar	Senior Scientist	raidhakar.iari@gmail.com
	Mr Mohd Jahangir	YP-I (FASAL 2.0)	mjahangir198@gmail.com
ICAR - ATARI	Dr.Parvender Sheoran	Director ATARI (Zone-I) Ludhiana	zcu1ldh@gmail.com
	Dr. J.P. Mishra	Director ATARI (Zone-II) Jodhpur	jp.mishra67@gov.in
	Dr. R. Singh	Director ATARI (Zone-III) Kanpur	zpdicarkanpur@gmail.com
ICAR - IASRI	Dr Rajender Parsad	Principal Scientist, ICAR-HQ	rajender.parsad@icar.org.in

GIS Maps of fire events can be visualized online on ICAR KRISHI Geoportal website <https://creams.iari.res.in/geokrishi/>

Disclaimer: The products / information provided are the results of research work and following the approved protocol of CAQM. CREAMS@IARI donot guarantee the correctness, accuracy, reliability, or any other aspect regarding characteristics or use of the information presented. So, you are cautioned to use your discretion in using the information provided. CREAMS@IARI is not responsible for any damages or loss incurred due to the usage of the information. Though all efforts have been made to keep the content accurate and up to date, the same should not be construed as a statement of law or used for any legal purpose. It may be noted that all agricultural fires events at all time are not recorded by satellites due to: (a) fires taking place when satellite over-pass is not there, and (b) presence of thick cloud and smog at the time of pass.
