



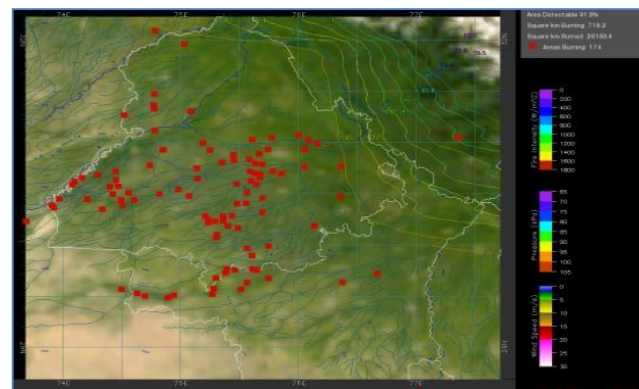

**Bulletin  
No. 22**

**Events Date:  
22-Apr-2026**

**Issued on:  
22-Apr-2026**



# **MONITORING WHEAT RESIDUE BURNING IN INDIA USING SATELLITE REMOTE SENSING DURING 2026**



**Prepared by:**

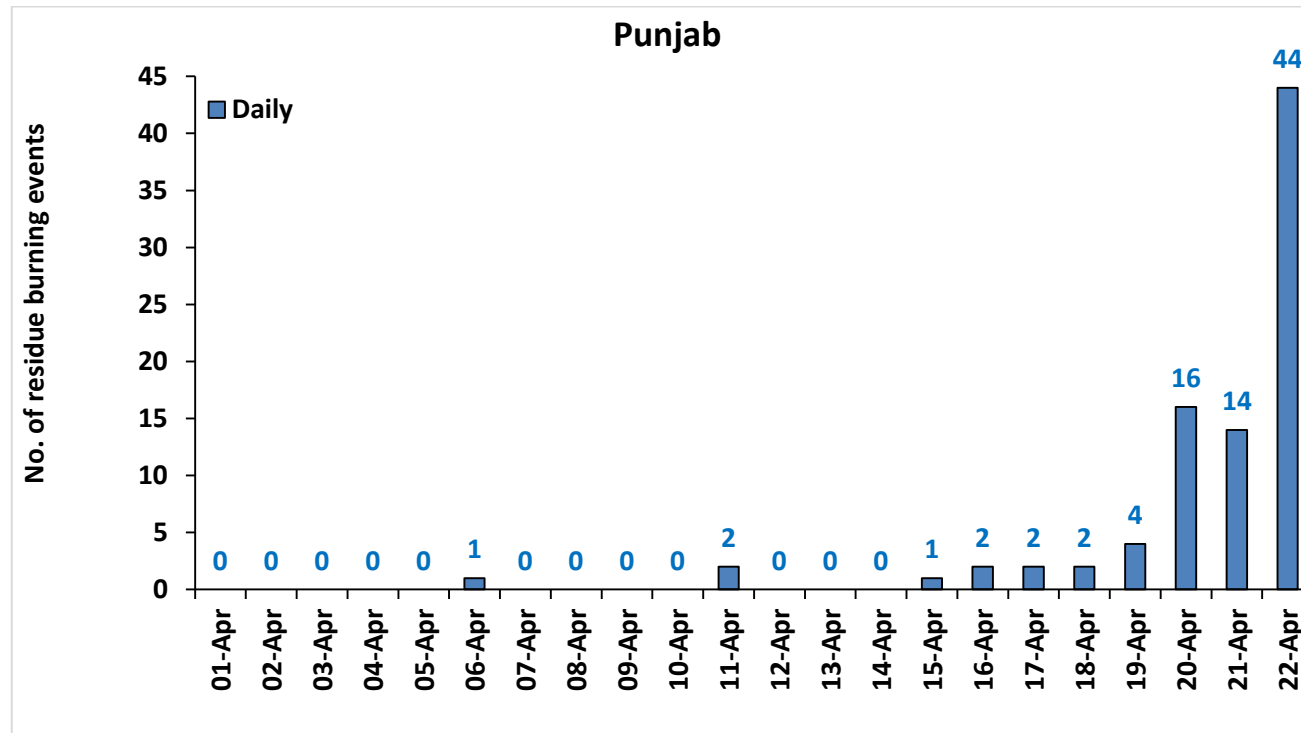
**Consortium for Research on Agroecosystem Monitoring and Modeling from Space (CREAMS) Laboratory,  
Division of Agricultural Physics, ICAR – Indian Agricultural Research Institute, New Delhi – 110012**

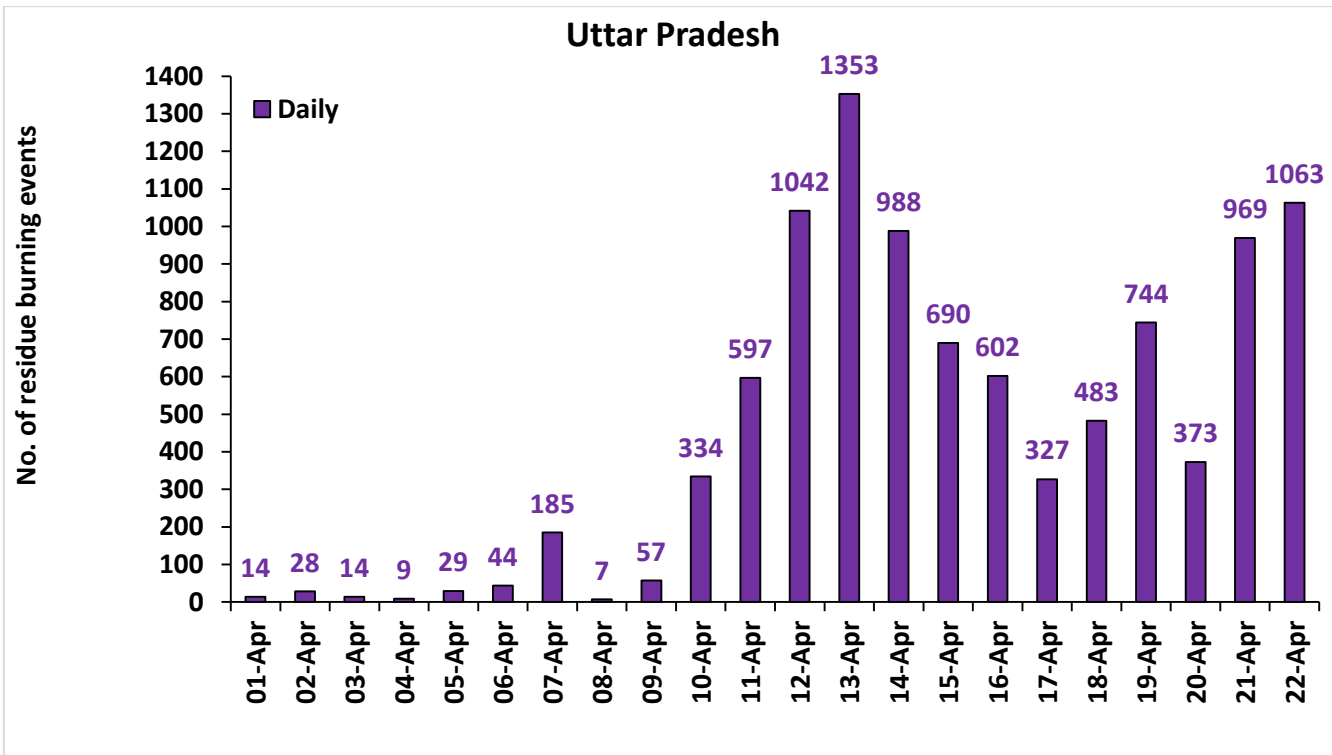
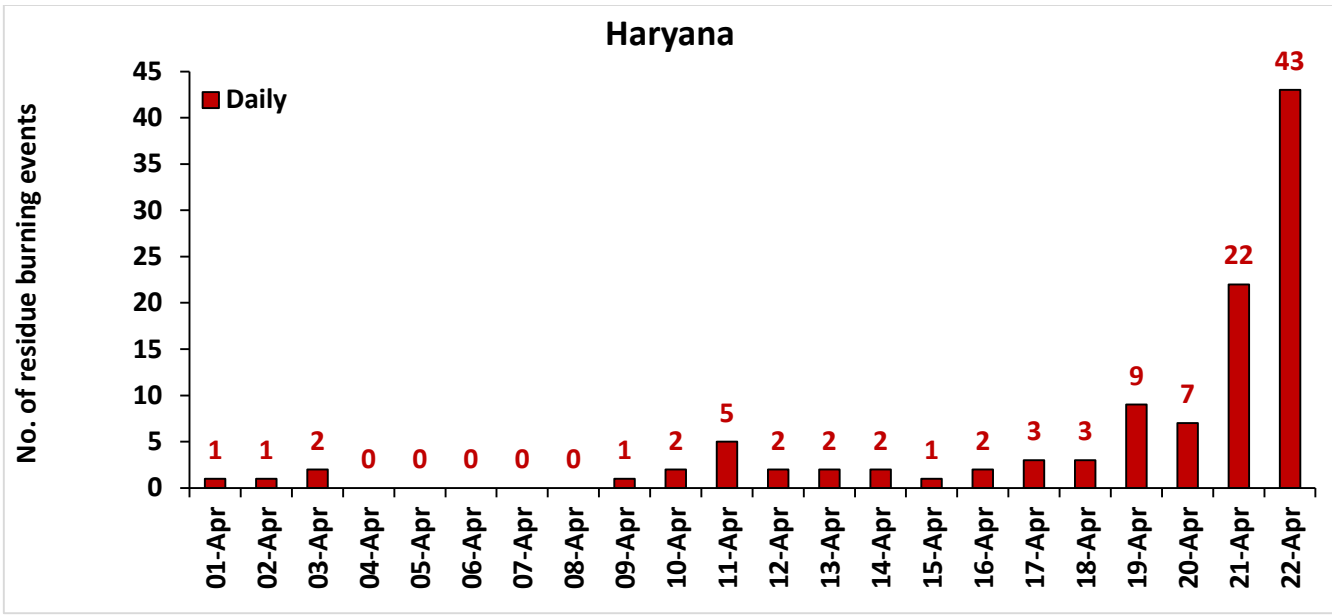
**<https://creams.iari.res.in/>**

## Highlights for 22-Apr-2026

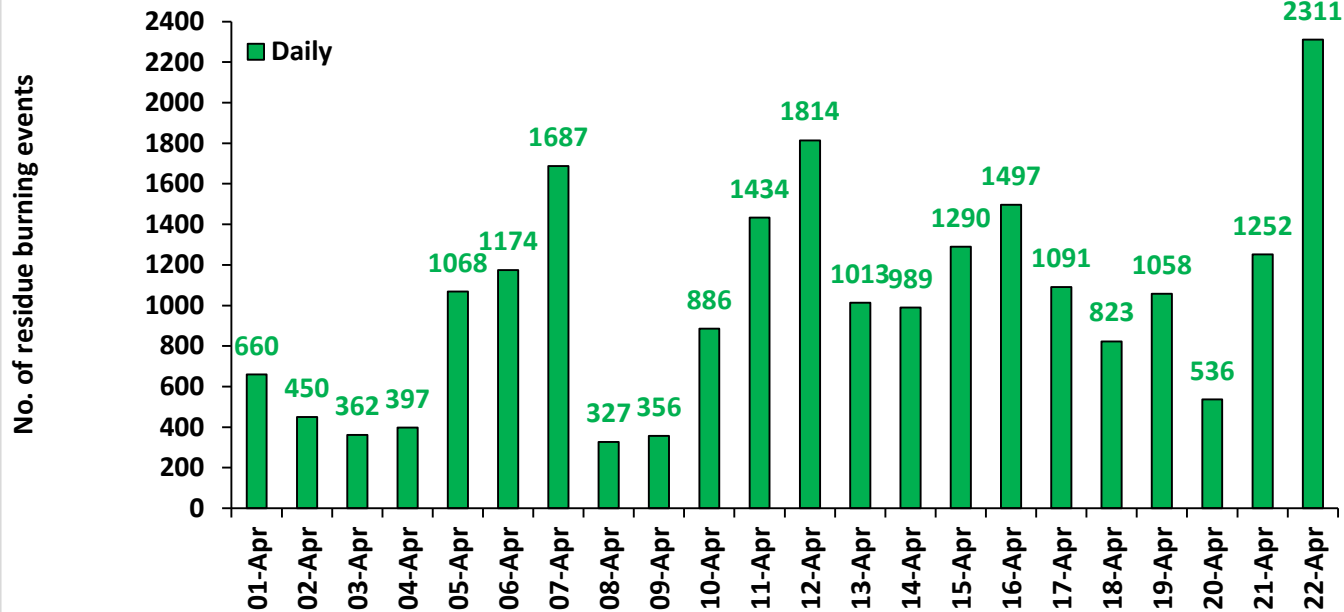
- The active fire events due to wheat residue burning were monitored using satellite remote sensing, following the new "Standard Protocol for Estimation of Crop Residue Burning Fire Events using Satellite Data".
- Satellites detected **3463** residue burning events in the five study States on **22-Apr-2026**.
- The state wise events detected on **22-Apr-2026** were **44** in Punjab, **43** in Haryana, **02** in Delhi, **1063** in Uttar Pradesh and **2311** in Madhya Pradesh.
- Total **32630** burning events were detected in the five states between **01-Apr-2026** and **22-Apr-2026**, which are distributed as **88, 108, 9952, 07** and **22475** in Punjab, Haryana, UP, Delhi and MP, respectively.

### Temporal distribution of wheat residue burning events for the study States in 2026

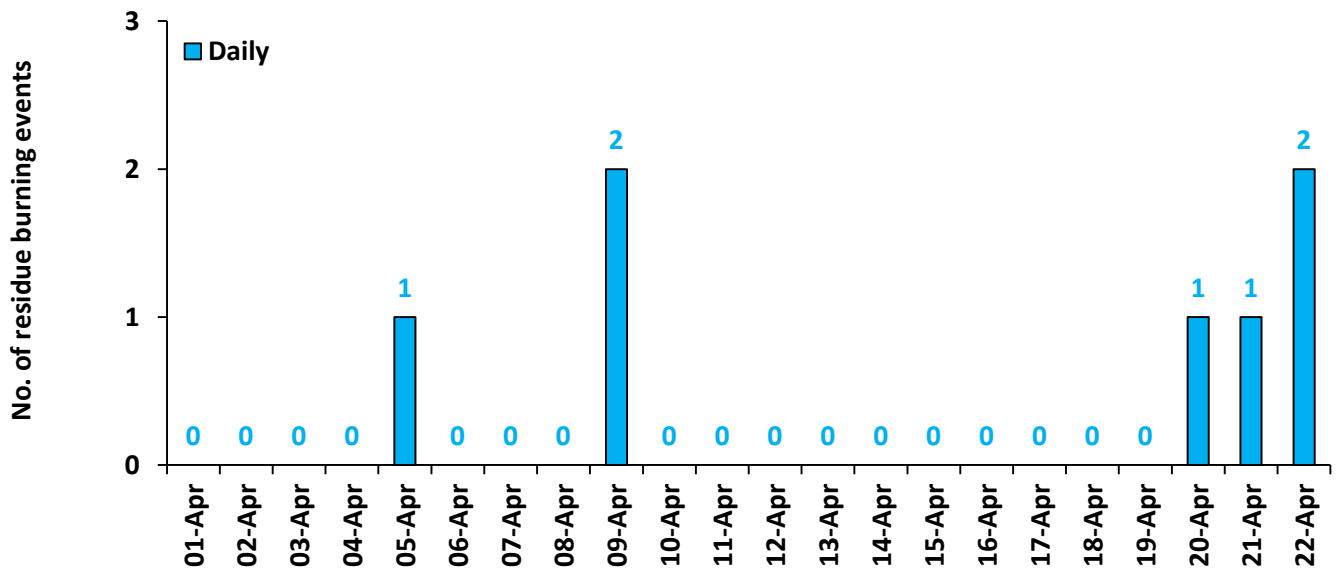




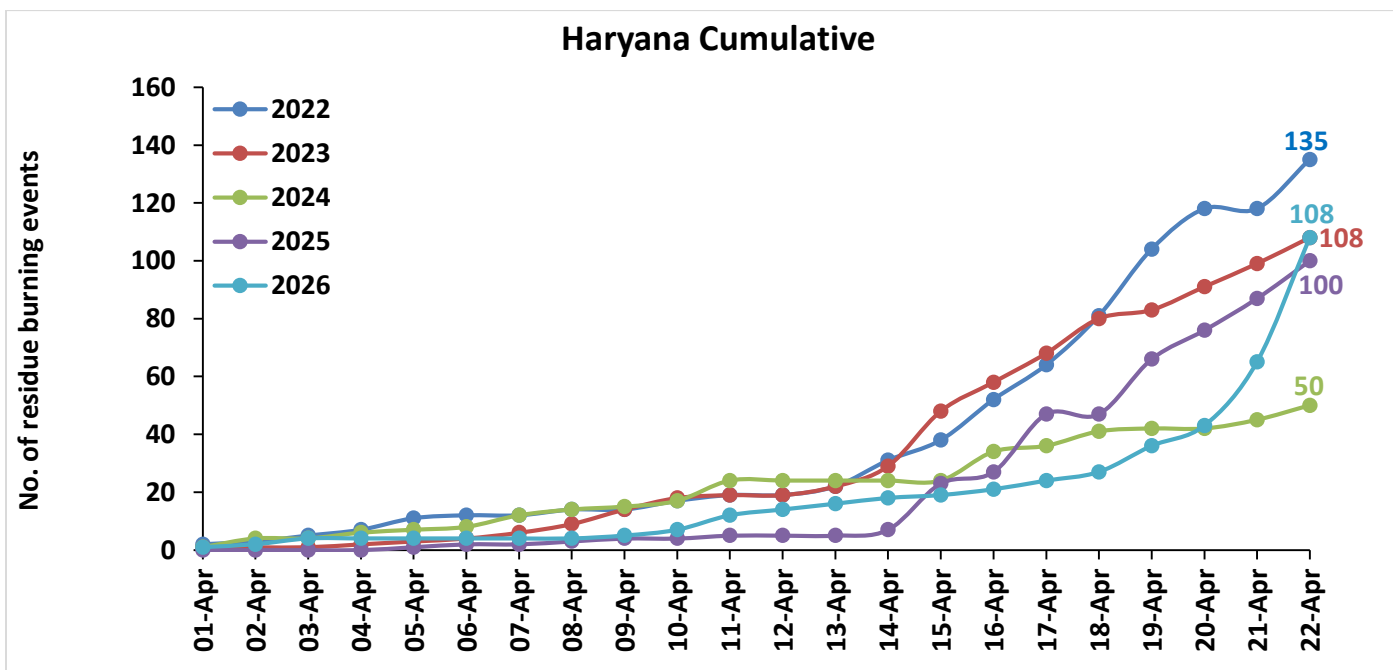
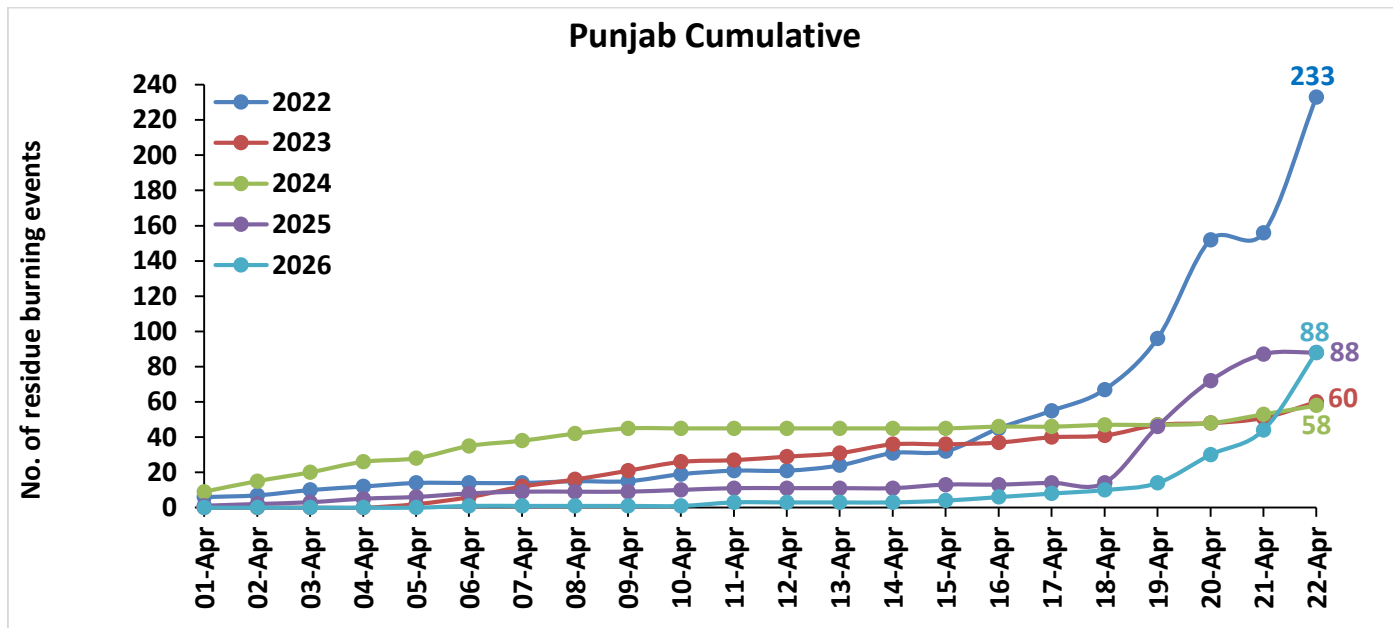
### Madhya Pradesh



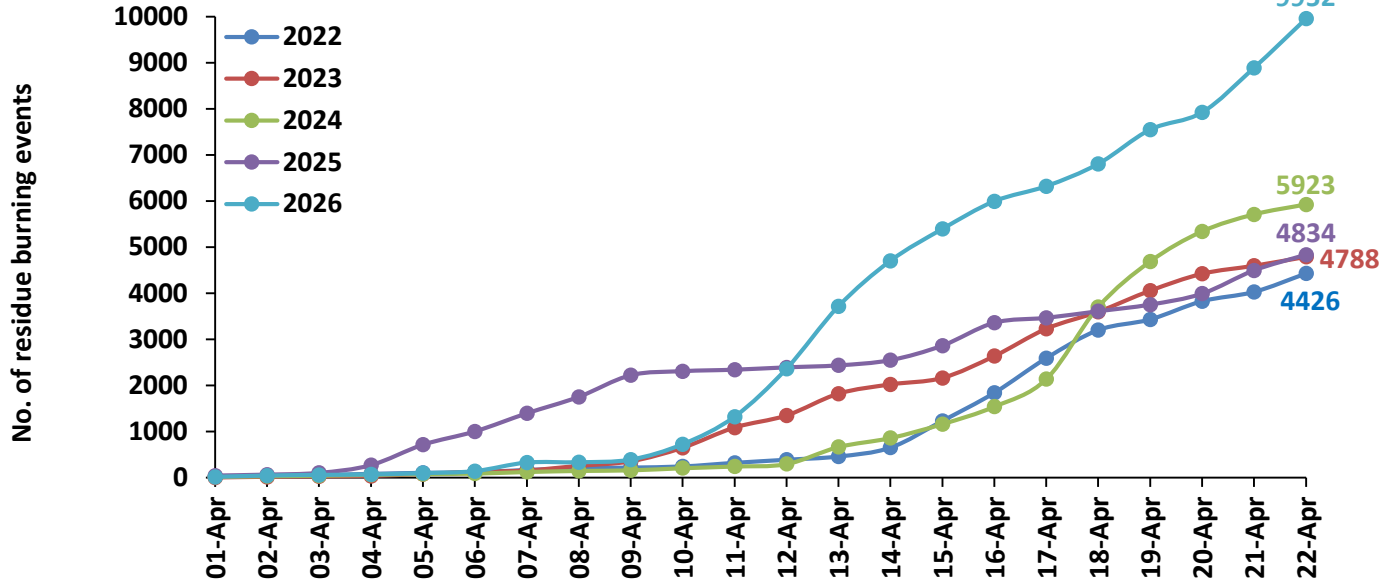
### Delhi



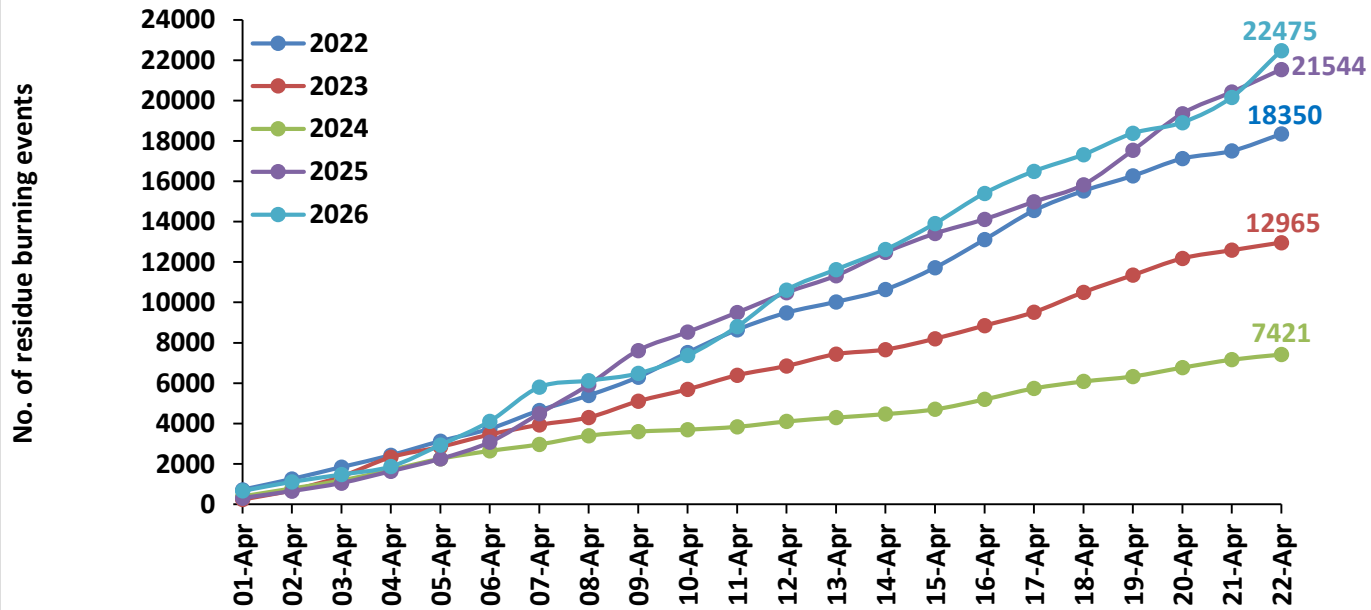
**Comparison of residue burning events in current year (2026) with previous year (2022,2023,2024 and 2025) for the study States**



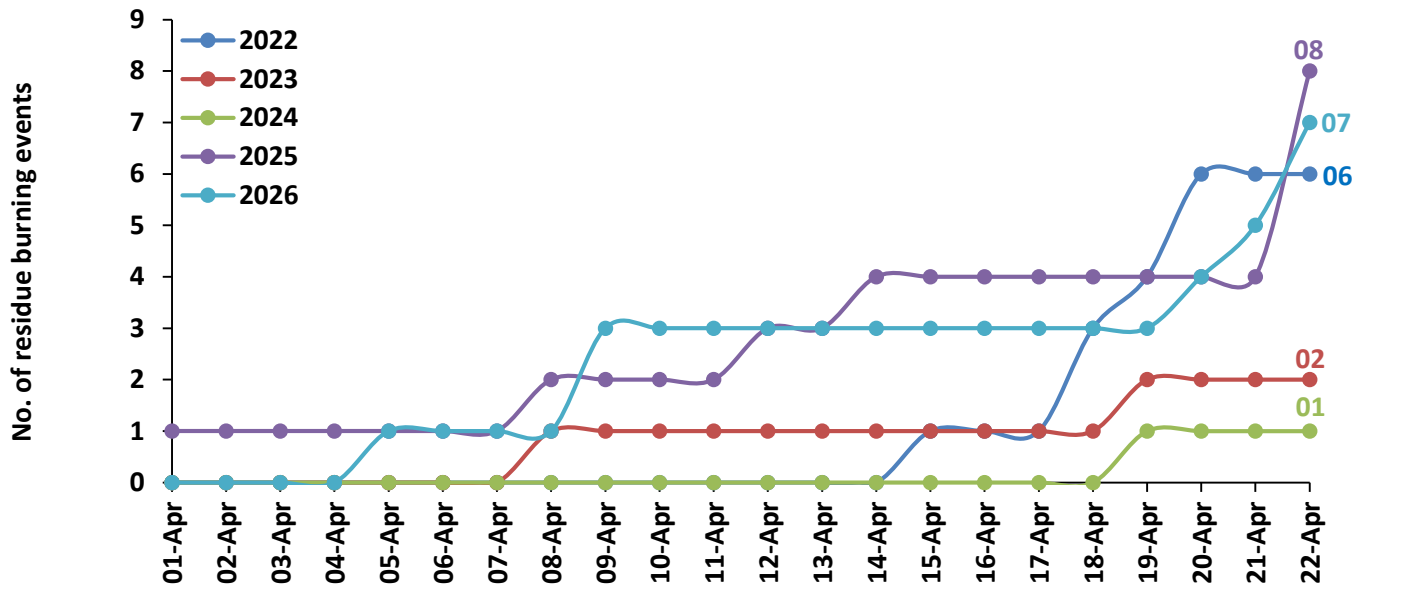
### Uttar Pradesh Cumulative



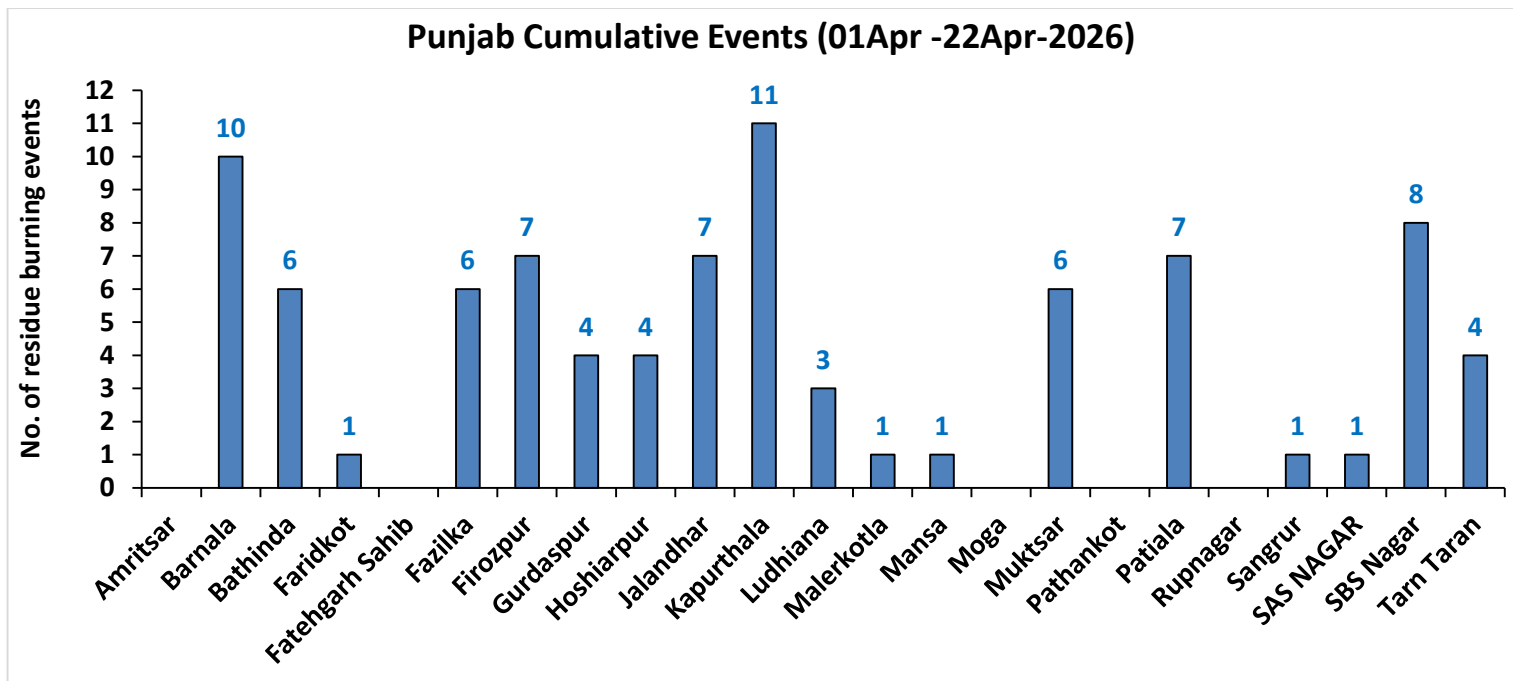
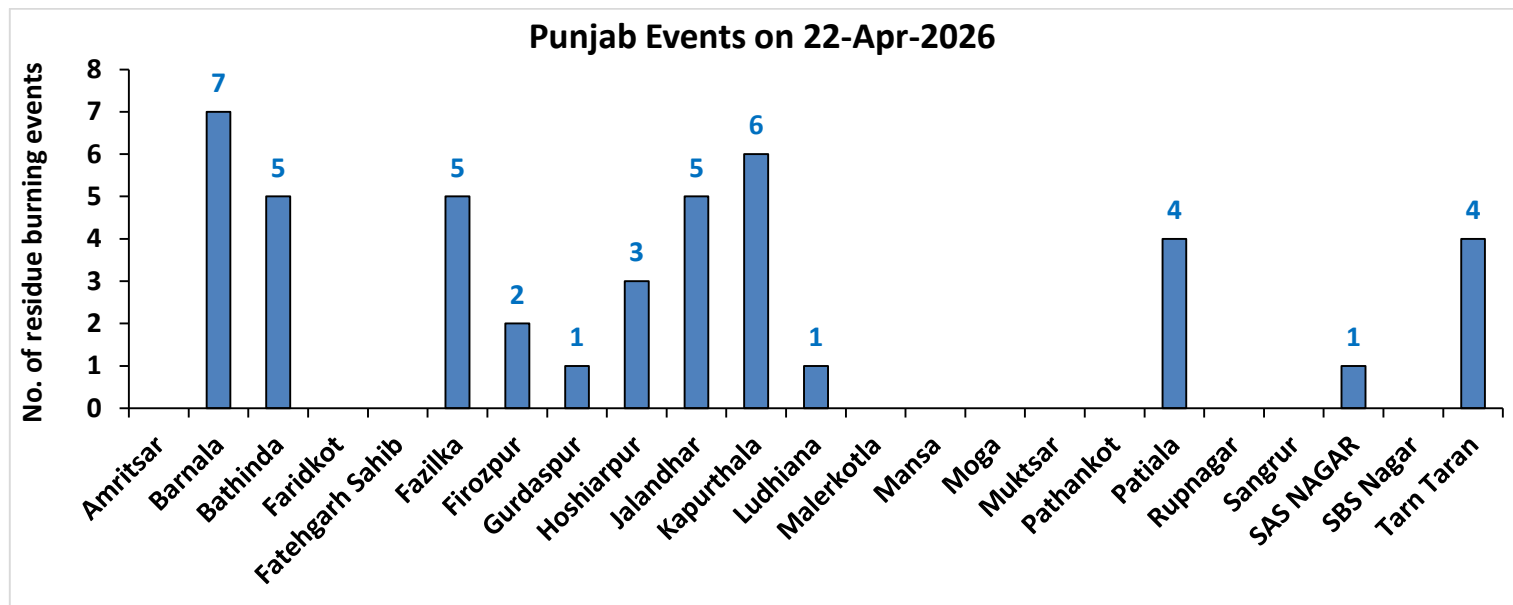
### Madhya Pradesh Cumulative



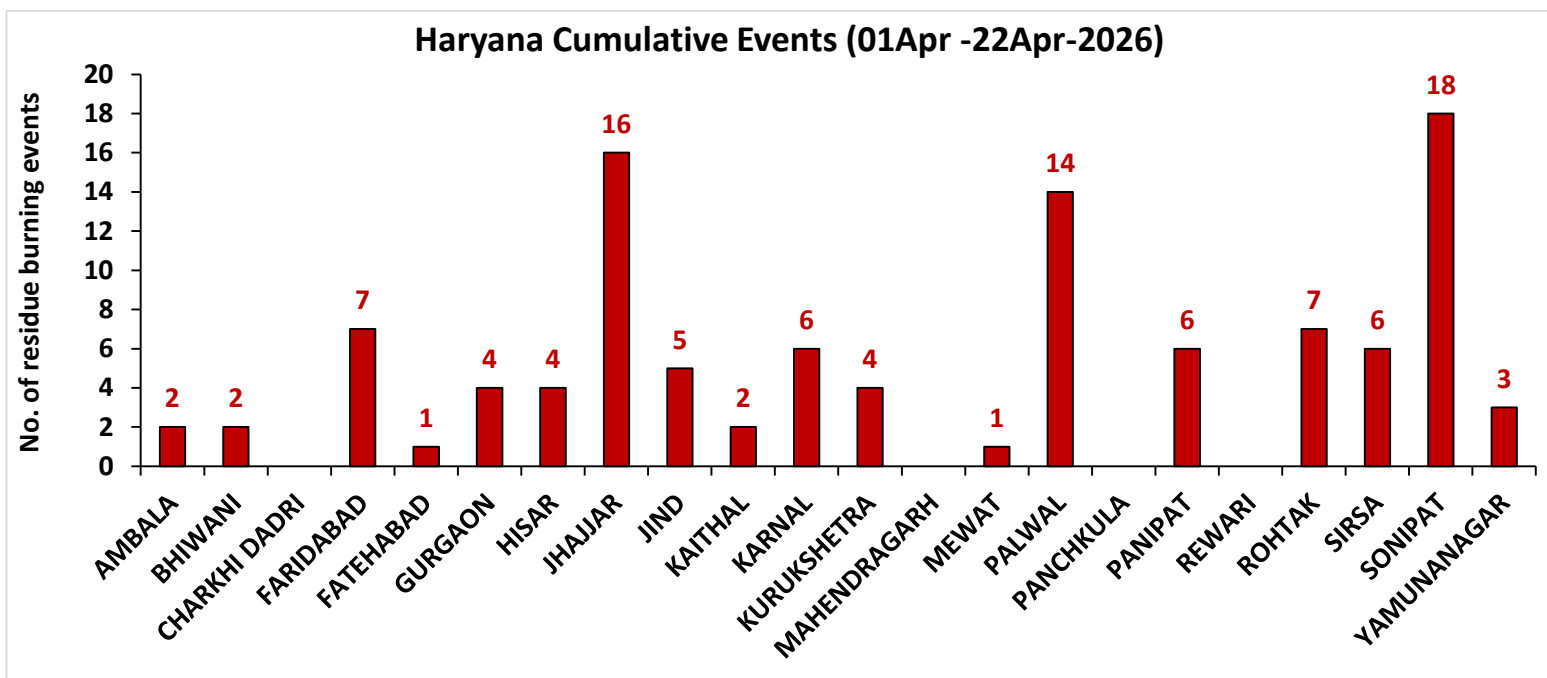
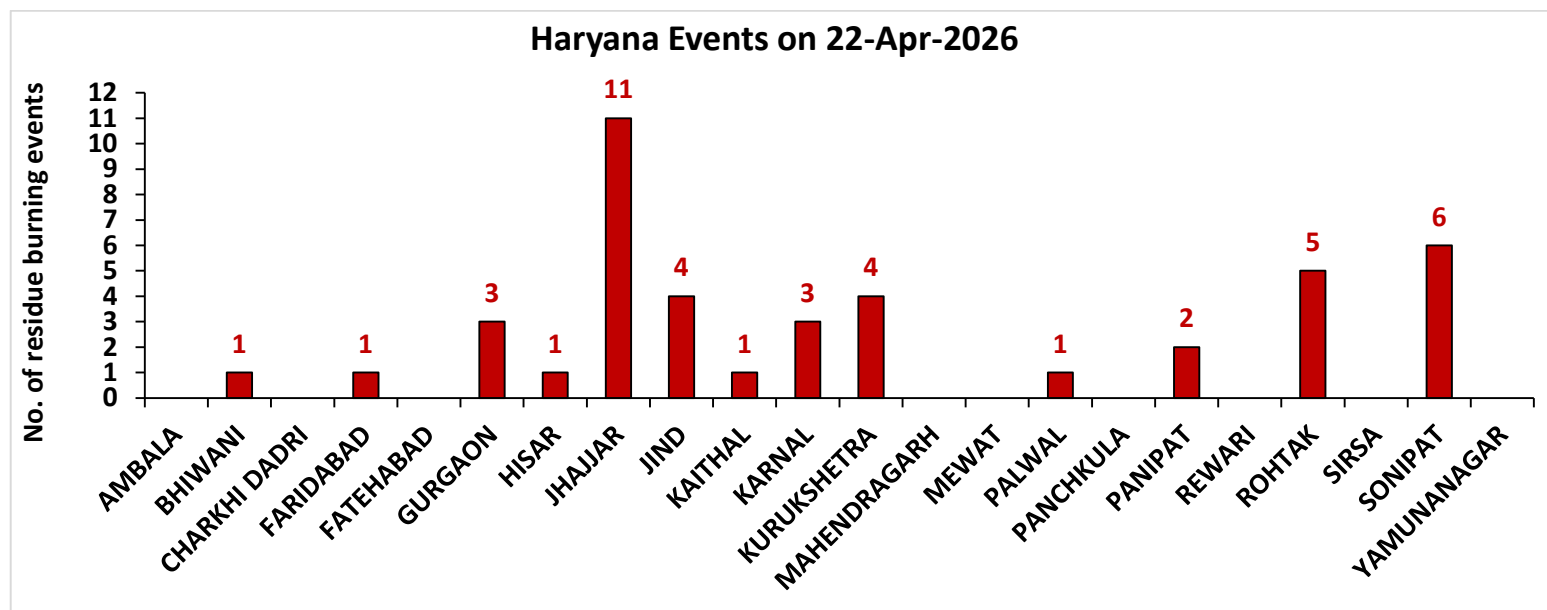
### Delhi Cumulative



## District-wise cumulative number of residues burning events in Punjab (01Apr-22Apr-2026)

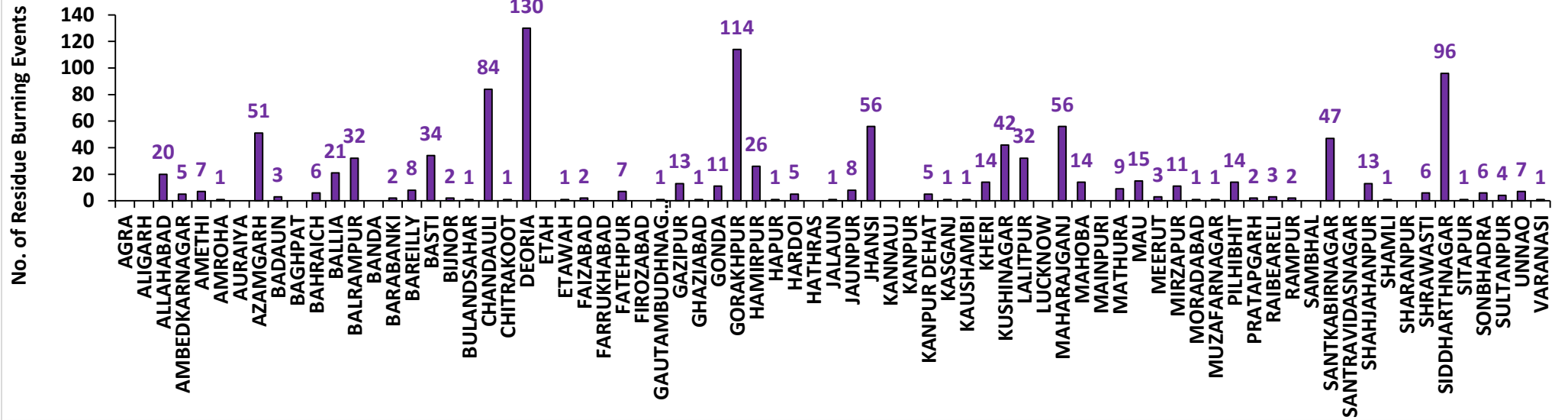


## District-wise cumulative number of residues burning events in Haryana (01Apr-22Apr-2026)

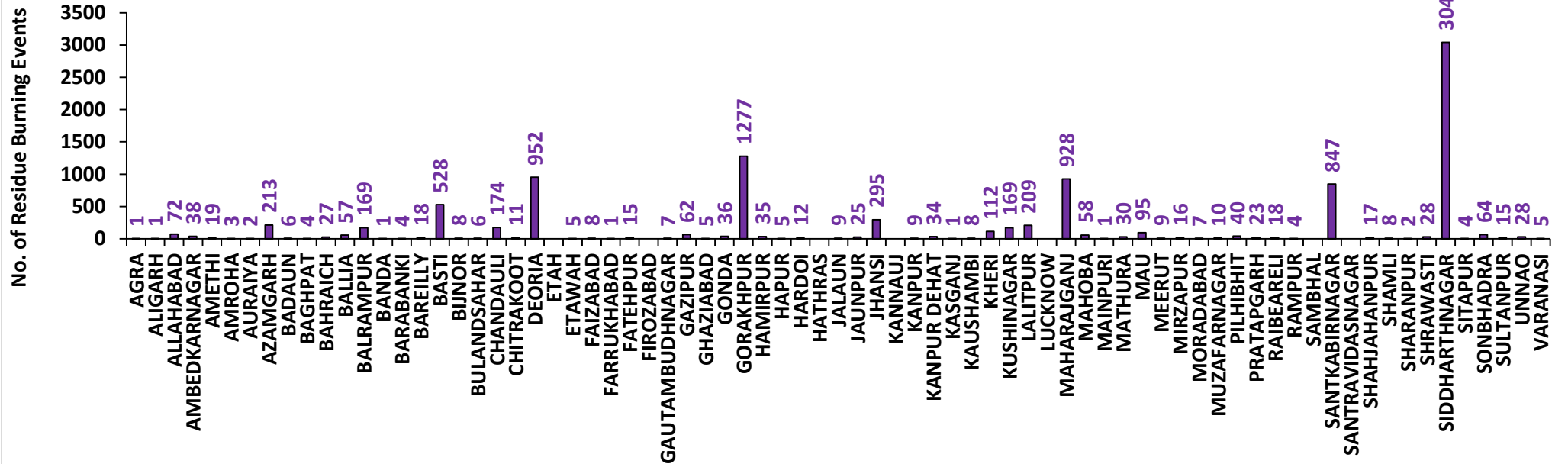


## District-wise cumulative number of residues burning events in Uttar Pradesh (01Apr-22Apr-2026)

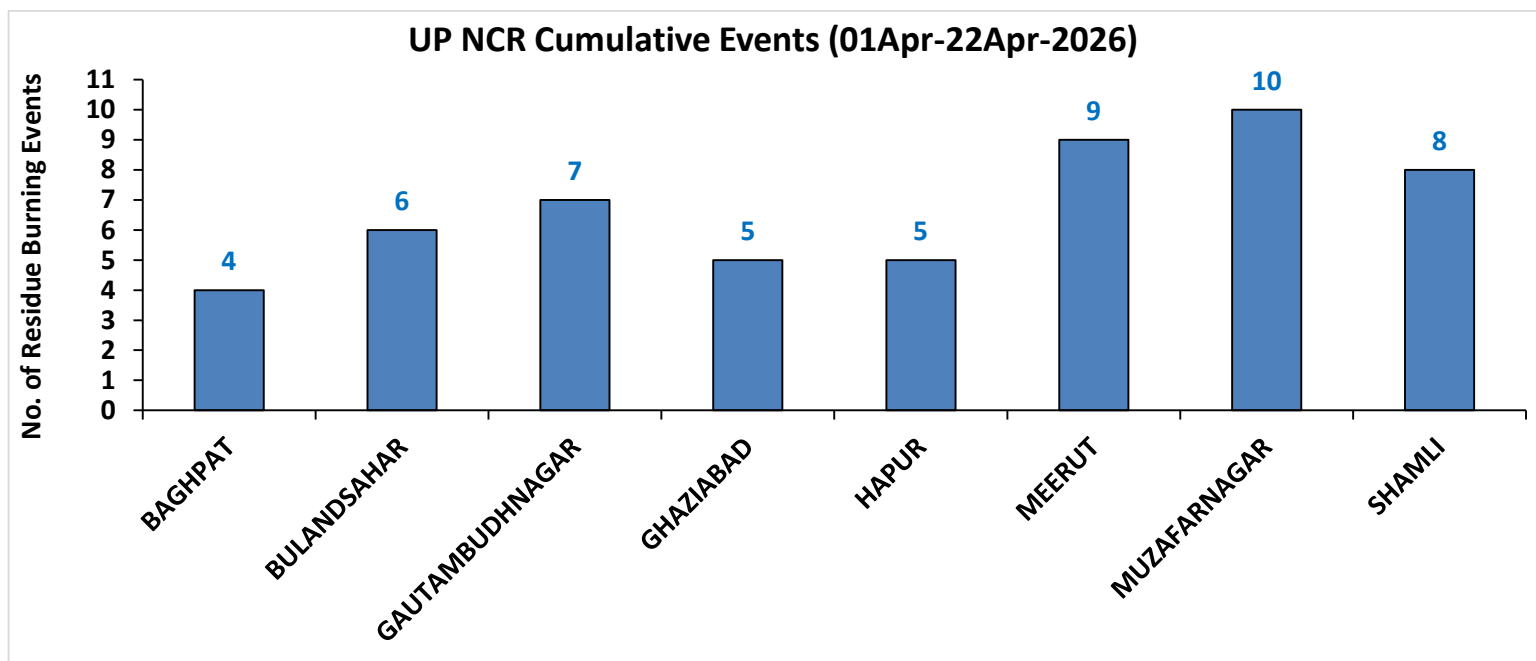
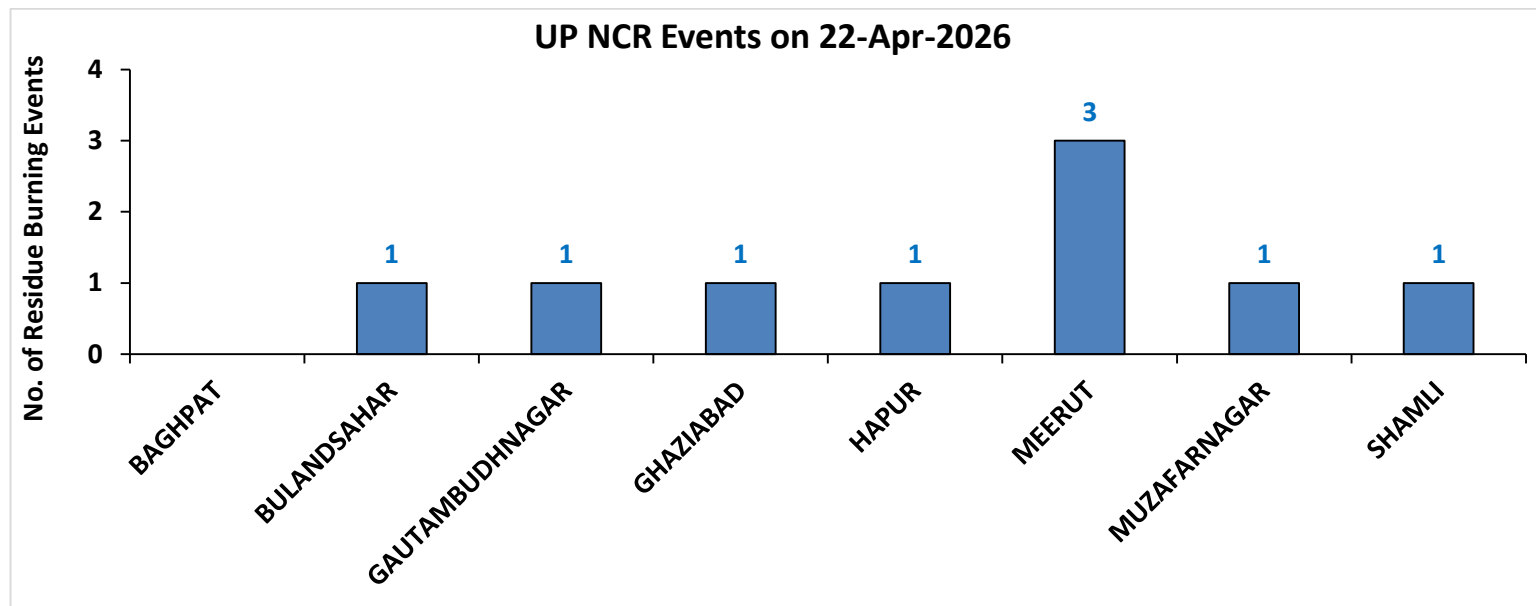
### Uttar Pradesh Events on 22-Apr-2026



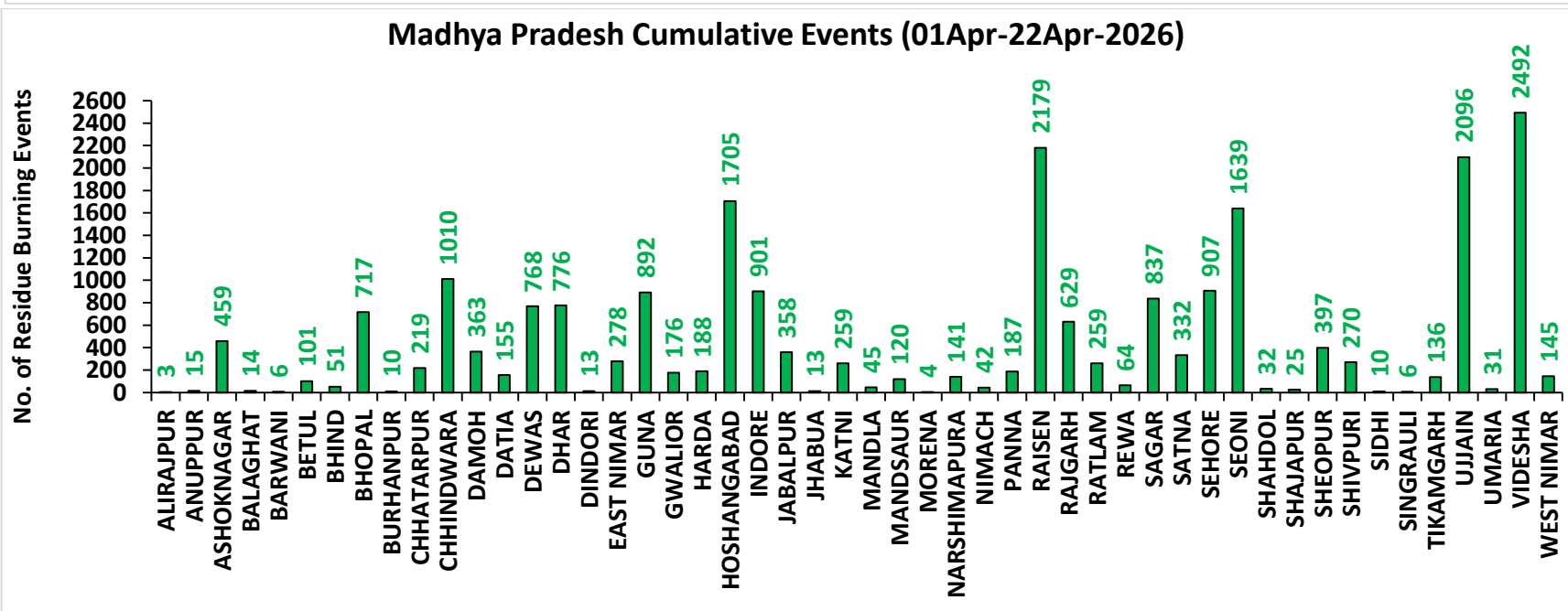
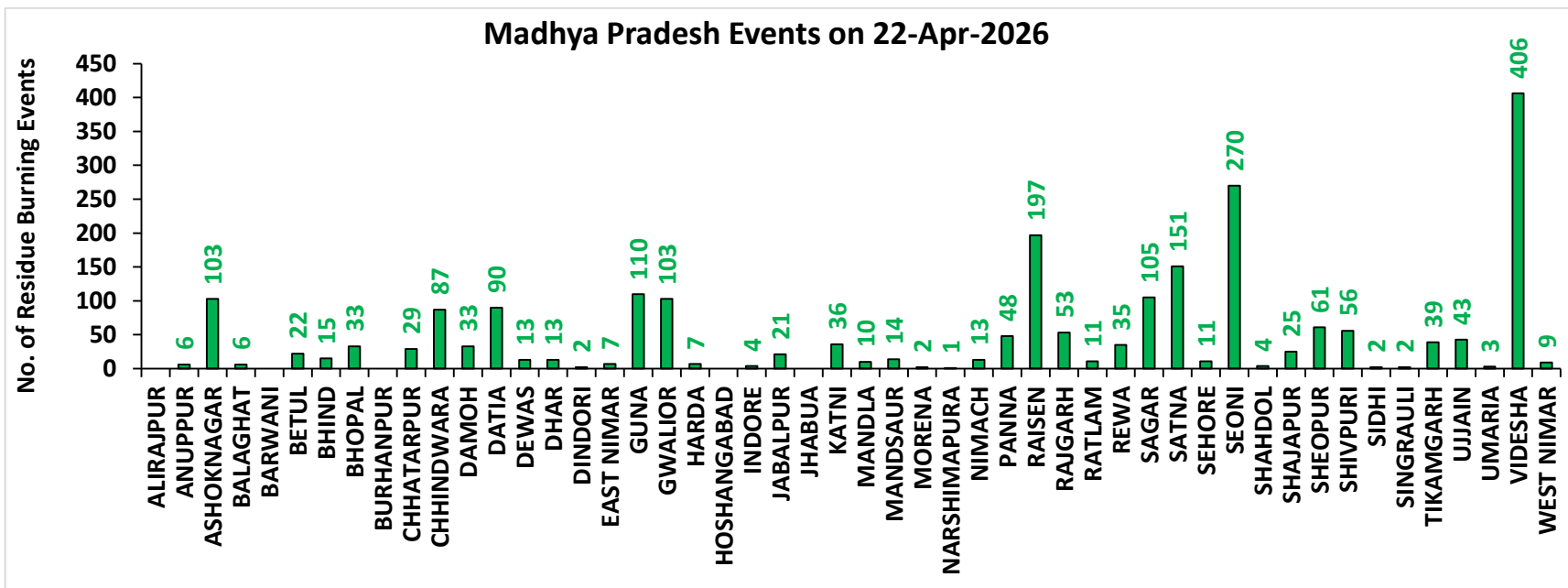
### Uttar Pradesh Cumulative Events (01Apr-22Apr-2026)



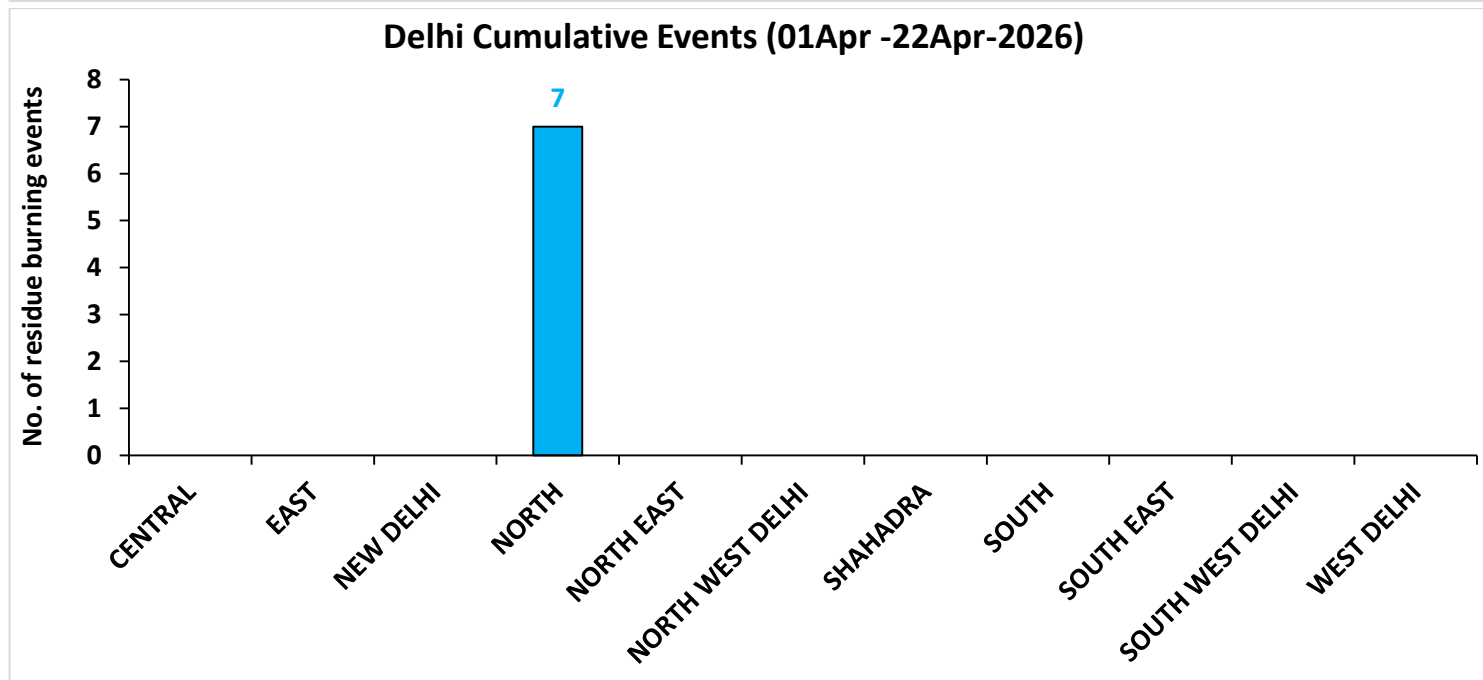
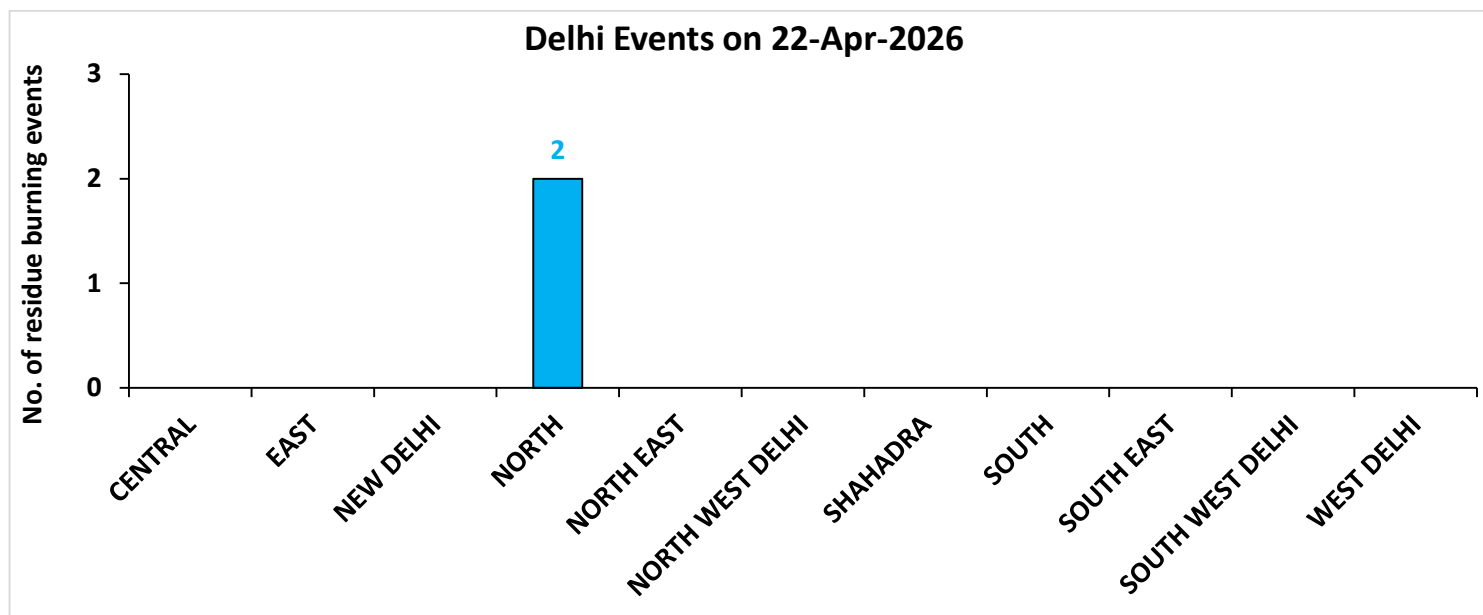
## District-wise cumulative number of residues burning events in UP NCR (01Apr-22Apr-2026)



## District-wise cumulative number of residues burning events in Madhya Pradesh (01Apr-22Apr-2026)



## District-wise cumulative number of residues burning events in Delhi (01Apr-22Apr-2026)



**District-wise cumulative number of wheat residue burning events detected in 2022, 2023,2024,2025 and 2026**  
**(Period: 01 April-22 April)**

**(a) Punjab**

District	01 Apr-22 Apr				
	2022	2023	2024	2025	2026
Amritsar	6	4	1	1	0
Barnala	4	2	0	0	10
Bathinda	12	7	0	7	6
Faridkot	13	4	0	2	1
Fatehgarh Sahib	0	1	0	1	0
Fazilka	32	3	0	5	6
Firozpur	25	1	6	22	7
Gurdaspur	6	8	11	2	4
Hoshiarpur	7	2	8	3	4
Jalandhar	12	4	10	1	7
Kapurthala	6	2	5	4	11
Ludhiana	10	2	4	13	3
Malerkotla	14	3	0	5	1
Mansa	21	0	0	0	1
Moga	4	1	0	4	0
Muksar	2	2	1	2	6
Pathankot	20	5	2	0	0
Patiala	1	0	4	14	7
Rupnagar	27	6	1	0	0
Sangrur	1	0	2	0	1
SAS NAGAR (Mohali)	6	2	2	0	1
SBS Nagar	4	1	1	1	8
Tarn Taran	0	0	0	1	4
<b>Total</b>	<b>233</b>	<b>60</b>	<b>58</b>	<b>88</b>	<b>88</b>

**(b) Haryana**

District	01 Apr-22 Apr				
	2022	2023	2024	2025	2026
AMBALA	2	3	4	1	2
BHIWANI	4	3	0	1	2
CHARKHI DADRI	4	0	0	0	0
FARIDABAD	2	1	3	3	7
FATEHABAD	2	2	1	3	1
GURGAON	5	4	2	0	4
HISAR	4	6	0	2	4
JHAJJAR	10	8	2	16	16
JIND	10	3	3	8	5
KAITHAL	12	3	6	32	2
KARNAL	8	2	2	3	6
KURUKSHETRA	6	3	1	3	4
MAHENDRAGARH	0	0	0	0	0
MEWAT	0	1	2	0	1
PALWAL	20	19	14	8	14
PANCHKULA	0	0	0	0	0
PANIPAT	10	1	1	3	6
REWARI	2	1	1	0	0
ROHTAK	2	5	2	4	7
SIRSA	10	31	5	2	6
SONIPAT	21	10	0	2	18
YAMUNANAGAR	1	2	1	9	3
<b>Total</b>	<b>135</b>	<b>108</b>	<b>50</b>	<b>100</b>	<b>108</b>

(c) Uttar Pradesh

District	01 Apr-22 Apr																	
	2022	2023	2024	2025	2026	GAUTAMBUDHNAGAR	9	7	2	9	7	MUZAFARNAGAR	23	14	11	24	10	
AGRA	0	0	1	2	1	GAZIPUR	2	21	10	4	62	PILHIBHIT	59	19	25	19	40	
ALIGARH	11	20	9	22	1	GHAZIABAD	8	3	8	10	5	PRATAPGARH	9	12	14	10	23	
ALLAHABAD	15	10	9	9	72	GONDA	1	17	8	9	36	RAIBEARELI	30	4	6	17	18	
AMBEDKARNAGAR	2	2	3	9	38	GORAKHPUR	141	306	182	279	1277	RAMPUR	42	8	8	5	4	
AMETHI	0	0	0	0	19	HAMIRPUR	5	4	1	8	35	SAMBHAL	0	0	0	0	0	
AMROHA	2	1	5	2	3	HAPUR	0	0	0	0	5	SANTKABIRNAGAR	392	383	451	319	847	
AURAIYA	34	7	16	7	2	HARDOI	39	14	4	14	12	SANTRAVIDASNAGAR	0	1	3	0	0	
AZAMGARH	5	52	12	10	213	HATHRAS	0	1	0	3	0	SHAHJAHANPUR	44	3	5	20	17	
BADAUN	5	2	1	5	6	JALAUN	7	1	5	10	9	SHAMLI	0	0	0	0	8	
BAGHPAT	1	1	0	5	4	JAUNPUR	4	4	6	2	25	SHARANPUR	13	2	5	8	2	
BAHRAICH	27	14	15	27	27	JHANSI	20	17	26	74	295	SHRAWASTI	30	16	34	24	28	
BALLIA	9	130	55	17	57	KANNAUJ	0	0	0	0	0	SIDDHARTHANAGAR	1888	1779	2648	1901	3042	
BALRAMPUR	90	62	89	92	169	KANPUR	5	0	9	2	9	SITAPUR	10	7	15	25	4	
BANDA	3	1	2	2	1	KANPUR DEHAT	13	0	3	13	34	SONBHADRA	70	16	3	19	64	
BARABANKI	4	2	5	10	4	KASGANJ	0	0	0	0	1	SULTANPUR	12	15	19	12	15	
BAREILLY	22	5	23	8	18	KAUSHAMBI	2	2	5	0	8	UNNAO	23	2	5	7	28	
BASTI	171	189	292	172	528	KHERI	71	31	49	108	112	VARANASI	1	0	1	1	5	
BIJNOR	20	13	9	38	8	KUSHINAGAR	6	76	66	27	169	Total	4426	4788	5923	4834	9952	
BULANDSAHAR	2	4	2	13	6	LALITPUR	19	22	61	183	209							
CHANDAULI	32	12	45	14	174	LUCKNOW	2	0	3	7	0							
CHITRAKOOT	14	1	2	3	11	MAHARAJGANJ	838	944	1259	859	928							
DEORIA	61	395	295	210	952	MAHOBA	2	12	17	23	58							
ETAH	0	0	0	0	0	MAINPURI	1	2	1	0	1							
ETAWAH	1	0	0	2	5	MATHURA	17	26	21	56	30							
FAIZABAD	1	7	5	5	8	MAU	2	39	12	6	95							
FARRUKHABAD	1	2	1	9	1	MEERUT	3	6	5	10	9							
FATEHPUR	14	3	9	5	15	MIRZAPUR	13	4	1	6	16							
FIROZABAD	1	0	0	0	0	MORADABAD	2	13	1	3	7							

(d) Madhya Pradesh

District	01 Apr-22 Apr										
	2022	2023	2024	2025	2026	PANNA	47	44	56	129	187
ALIRAJPUR	0	0	1	3	3	RAISEN	1979	1037	856	1927	2179
ANUPPUR	19	1	0	14	15	RAJGARH	50	118	39	256	629
ASHOKNAGAR	345	141	174	937	459	RATLAM	77	202	55	195	259
BALAGHAT	17	0	1	5	14	REWA	24	10	16	15	64
BARWANI	4	4	1	3	6	SAGAR	513	353	205	939	837
BETUL	104	28	41	105	101	SATNA	225	59	59	171	332
BHIND	9	4	6	9	51	SEHORE	726	543	299	632	907
BHOPAL	547	264	165	843	717	SEONI	1049	390	382	862	1639
BURHANPUR	7	1	0	4	10	SHAHDOL	71	7	7	32	32
CHHATARPUR	66	31	92	203	219	SHAJAPUR	173	375	175	628	25
CHHINDWARA	231	162	158	500	1010	SHEOPUR	134	236	224	547	397
DAMOH	142	179	121	520	363	SHIVPURI	77	50	34	346	270
DATIA	32	30	14	26	155	SIDHI	16	0	0	16	10
DEWAS	451	513	88	728	768	SINGRAULI	63	3	3	26	6
DHAR	896	833	151	930	776	TIKAMGARH	16	25	28	73	136
DINDORI	31	3	4	20	13	UJJAIN	707	1372	447	1685	2096
EAST NIMAR	61	95	32	162	278	UMARIA	24	3	1	37	31
GUNA	351	259	136	745	892	VIDESHA	2715	1021	658	3380	2492
GWALIOR	48	64	8	56	176	WEST NIMAR	15	29	26	76	145
HARDA	336	236	72	118	188	<b>Total</b>	<b>18350</b>	<b>12965</b>	<b>7421</b>	<b>21544</b>	<b>22475</b>
HOSHANGABAD	4053	2748	1584	1574	1705						
INDORE	838	958	387	1286	901						
JABALPUR	683	310	338	308	358						
JHABUA	2	4	2	5	13						
KATNI	182	54	139	176	259						
MANDLA	52	10	22	70	45						
MANDSAUR	25	59	17	67	120						
MORENA	2	0	3	5	4						
NARSHIMAPURA	105	77	86	109	141						
NIMACH	10	20	8	41	42						

(e) Delhi

District	01 Apr-22 Apr				
	2022	2023	2024	2025	2026
CENTRAL	0	0	0	0	0
EAST	0	0	0	0	0
NEW DELHI	0	0	0	0	0
NORTH	6	0	1	4	7
NORTH EAST	0	0	0	0	0
NORTH WEST DELHI	0	0	0	2	0
SHAHADRA	0	0	0	0	0
SOUTH	0	0	0	0	0
SOUTH EAST	0	0	0	0	0
SOUTH WEST DELHI	0	1	0	2	0
WEST DELHI	0	1	0	0	0
Total	6	2	1	8	7

**State-wise and date-wise number of wheat residue burning events detected in 2022, 2023,2024,2025 and 2026**  
**(Period: 01 April-22 April)**

Date	Punjab					Haryana					UP					Delhi					MP				
	2022	2023	2024	2025	2026	2022	2023	2024	2025	2026	2022	2023	2024	2025	2026	2022	2023	2024	2025	2026	2022	2023	2024	2025	2026
01-Apr	6	0	9	1	0	2	1	1	0	1	10	0	19	43	14	0	0	0	1	0	715	231	388	306	660
02-Apr	1	0	6	1	0	1	0	3	0	1	22	15	12	20	28	0	0	0	0	0	531	462	394	345	450
03-Apr	3	0	5	1	0	2	0	0	0	2	21	9	12	38	14	0	0	0	0	0	589	682	392	399	362
04-Apr	2	0	6	2	0	2	1	2	0	0	29	10	18	167	9	0	0	0	0	0	589	956	532	583	397
05-Apr	2	2	2	1	0	4	1	1	1	0	21	41	16	443	29	0	0	0	0	1	698	511	548	614	1068
06-Apr	0	4	7	2	1	1	1	1	1	0	16	47	11	288	44	0	0	0	0	0	612	611	390	826	1174
07-Apr	0	6	3	1	0	0	2	4	0	0	46	30	35	393	185	0	0	0	0	0	908	484	321	1408	1687
08-Apr	1	4	4	0	0	2	3	2	1	0	37	100	23	357	7	0	1	0	1	0	749	365	432	1437	327
09-Apr	0	5	3	0	0	0	5	1	1	1	16	98	13	469	57	0	0	0	0	2	907	801	204	1699	356
10-Apr	4	5	0	1	0	3	4	2	0	2	24	295	46	89	334	0	0	0	0	0	1217	592	97	912	886
11-Apr	2	1	0	1	2	2	1	7	1	5	78	439	37	32	597	0	0	0	0	0	1129	698	140	967	1434
12-Apr	0	2	0	0	0	0	0	0	0	2	67	262	52	51	1042	0	0	0	1	0	847	459	265	994	1814
13-Apr	3	2	0	0	0	3	3	0	0	2	70	473	369	43	1353	0	0	0	0	0	537	586	193	833	1013
14-Apr	7	5	0	0	0	9	7	0	2	2	193	201	195	113	988	0	0	0	1	0	618	227	172	1155	989
15-Apr	1	0	0	2	1	7	19	0	16	1	579	141	302	315	690	1	0	0	0	0	1079	536	235	933	1290
16-Apr	13	1	1	0	2	14	10	10	4	2	609	473	378	496	602	0	0	0	0	0	1390	651	493	707	1497
17-Apr	10	3	0	1	2	12	10	2	20	3	751	594	596	107	327	0	0	0	0	0	1441	665	545	866	1091
18-Apr	12	1	1	0	2	17	12	5	0	3	611	370	1564	143	483	2	0	0	0	0	972	985	345	846	823
19-Apr	29	6	0	32	4	23	3	1	19	9	231	456	988	144	744	1	1	1	0	0	748	850	250	1704	1058
20-Apr	56	1	1	26	16	14	8	0	10	7	395	368	652	237	373	2	0	0	0	1	856	830	437	1821	536
21-Apr	4	3	5	15	14	0	8	3	11	22	202	174	369	506	969	0	0	0	0	1	379	404	394	1067	1252
22-Apr	77	9	5	1	44	17	9	5	13	43	398	192	216	340	1063	0	0	0	4	2	839	379	254	1122	2311
<b>Total</b>	<b>233</b>	<b>60</b>	<b>58</b>	<b>88</b>	<b>88</b>	<b>135</b>	<b>108</b>	<b>50</b>	<b>100</b>	<b>108</b>	<b>4426</b>	<b>4788</b>	<b>5923</b>	<b>4834</b>	<b>9952</b>	<b>6</b>	<b>2</b>	<b>1</b>	<b>8</b>	<b>7</b>	<b>18350</b>	<b>12965</b>	<b>7421</b>	<b>21544</b>	<b>22475</b>

### Details of wheat residue burning events in Punjab on 22-Apr-2026

S. No.	District	Tehsil / Block	Satellite	Latitude	Longitude	ACQ_TIME	Day / Night	Fire Power (W/m <sup>2</sup> )
1	BARNALA	BARNALA	S-NPP	30.15542	75.49883	12:52:55	D	4.70
2	BARNALA	BARNALA	AQUA	30.38000	75.57800	15:18:20	D	13.70
3	BARNALA	BARNALA	AQUA	30.38100	75.58900	15:18:20	D	9.80
4	BARNALA	SEHNA	S-NPP	30.36127	75.41934	14:33:12	D	4.10
5	BARNALA	SEHNA	S-NPP	30.36444	75.41460	14:33:12	D	6.70
6	BARNALA	SEHNA	S-NPP	30.39726	75.39947	12:52:55	D	4.30
7	BARNALA	SEHNA	S-NPP	30.39736	75.39680	12:52:55	D	5.00
8	BATHINDA	BHAGTA BHAI KA	S-NPP	30.44090	75.10460	12:52:55	D	8.10
9	BATHINDA	BHAGTA BHAI KA	S-NPP	30.44096	75.10426	12:52:55	D	11.00
10	BATHINDA	BHAGTA BHAI KA	S-NPP	30.44629	75.10284	12:52:55	D	8.10
11	BATHINDA	MAUR	S-NPP	30.04573	75.19473	12:52:55	D	3.60
12	BATHINDA	NATHANA	AQUA	30.36900	75.16300	15:18:20	D	8.80
13	FAZILKA	JALALABAD	S-NPP	30.50212	74.17008	14:33:12	D	6.70
14	FAZILKA	JALALABAD	S-NPP	30.50437	74.16708	14:33:12	D	9.60
15	FAZILKA	JALALABAD	S-NPP	30.54434	74.25261	14:33:12	D	5.10
16	FAZILKA	JALALABAD	AQUA	30.54200	74.24700	15:18:20	D	9.10
17	FAZILKA	KHUIAN SARWAR	S-NPP	30.24027	74.18507	14:33:12	D	3.00
18	FIROZPUR	GHALL KHURD	S-NPP	30.77387	74.80943	12:52:55	D	7.10
19	FIROZPUR	MAKHU	S-NPP	31.09228	75.03764	12:52:55	D	1.80
20	GURDASPUR	KAHNUWAN	AQUA	31.91600	75.48700	15:18:20	D	42.90
21	HOSHIARPUR	HAJIPUR	S-NPP	32.00251	75.66015	12:52:55	D	0.90
22	HOSHIARPUR	HAJIPUR	AQUA	31.92800	75.68000	15:18:20	D	17.10
23	HOSHIARPUR	HAJIPUR	AQUA	31.93700	75.67800	15:18:20	D	18.70
24	JALANDHAR	BHOGPUR	S-NPP	31.57914	75.64526	12:52:55	D	5.40
25	JALANDHAR	JALANDHAR WEST	S-NPP	31.46302	75.46114	12:52:55	D	1.80
26	JALANDHAR	LOHIAN	S-NPP	31.16560	75.14696	14:33:12	D	6.70
27	JALANDHAR	NUR MAHAL	AQUA	31.05300	75.72600	15:18:20	D	11.10
28	JALANDHAR	NUR MAHAL	AQUA	31.06200	75.72400	15:18:20	D	34.00
29	KAPURTHALA	KAPURTHALA	S-NPP	31.27156	75.44215	12:52:55	D	2.80

30	KAPURTHALA	KAPURTHALA	S-NPP	31.27438	75.44035	12:52:55	D	3.00
31	KAPURTHALA	SULTANPUR LODHI	S-NPP	31.17196	75.14001	14:33:12	D	11.00
32	KAPURTHALA	SULTANPUR LODHI	S-NPP	31.17224	75.14660	14:33:12	D	11.00
33	KAPURTHALA	SULTANPUR LODHI	S-NPP	31.17465	75.14440	14:33:12	D	19.10
34	KAPURTHALA	SULTANPUR LODHI	S-NPP	31.17889	75.14626	14:33:12	D	11.00
35	LUDHIANA	LUDHIANA 2	S-NPP	30.95384	75.73452	14:33:12	D	15.30
36	PATIALA	SAMANA	S-NPP	30.18566	76.08169	12:52:55	D	4.20
37	PATIALA	SAMANA	S-NPP	30.18653	76.08533	12:52:55	D	7.10
38	PATIALA	SAMANA	S-NPP	30.19081	76.08006	12:52:55	D	4.20
39	PATIALA	SAMANA	S-NPP	30.19168	76.08371	12:52:55	D	7.10
40	SAS NAGAR	MAJRI	S-NPP	30.58019	76.70886	12:52:55	D	11.80
41	TARN TARAN	CHOHLA SAHIB	S-NPP	31.29936	75.07683	14:33:12	D	24.60
42	TARN TARAN	PATTI	S-NPP	31.33512	74.87151	12:52:55	D	20.50
43	TARN TARAN	PATTI	S-NPP	31.33613	74.87556	12:52:55	D	26.20
44	TARN TARAN	PATTI	S-NPP	31.34147	74.87378	12:52:55	D	26.20

### Details of wheat residue burning events in Haryana on 22-Apr-2026

S. No.	District	Tehsil / Block	Satellite	Latitude	Longitude	ACQ_TIME	Day / Night	Fire Power (W/m <sup>2</sup> )
1	BHIWANI	TOSHAM	S-NPP	28.99023	75.97018	14:33:12	D	4.50
2	FARIDABAD	BALLABGARH	S-NPP	28.27405	77.41740	12:52:55	D	4.90
3	GURGAON	FARUKHNAGAR	S-NPP	28.39899	76.75065	12:52:55	D	3.40
4	GURGAON	GURGAON	AQUA	28.29500	76.76400	15:18:20	D	35.70
5	GURGAON	GURGAON	AQUA	28.29600	76.77400	15:18:20	D	15.20
6	HISAR	HANSI	S-NPP	29.25111	75.99553	12:52:55	D	6.20
7	JHAJJAR	BAHADURGARH	S-NPP	28.50157	76.86050	12:52:55	D	21.20
8	JHAJJAR	BAHADURGARH	S-NPP	28.50587	76.85543	12:52:55	D	7.60
9	JHAJJAR	BAHADURGARH	S-NPP	28.75130	76.73640	14:33:12	D	11.50
10	JHAJJAR	BAHADURGARH	S-NPP	28.75517	76.73571	14:33:12	D	11.60
11	JHAJJAR	BAHADURGARH	AQUA	28.74700	76.74600	15:18:20	D	28.40
12	JHAJJAR	BAHADURGARH	AQUA	28.75600	76.74400	15:18:20	D	9.00
13	JHAJJAR	BERI	S-NPP	28.74860	76.53162	14:33:12	D	6.00
14	JHAJJAR	BERI	AQUA	28.74000	76.52900	15:18:20	D	11.30
15	JHAJJAR	BERI	AQUA	28.74200	76.53900	15:18:20	D	13.80

16	JHAJJAR	SALHAWAS	AQUA	28.48400	76.44200	15:18:20	D	16.50
17	JHAJJAR	SALHAWAS	AQUA	28.49500	76.45100	15:18:20	D	13.30
18	JIND	PILUKHERA	S-NPP	29.35572	76.54583	12:52:55	D	8.40
19	JIND	PILUKHERA	S-NPP	29.35611	76.54693	12:52:55	D	8.80
20	JIND	PILUKHERA	S-NPP	29.35657	76.54937	12:52:55	D	8.40
21	JIND	PILUKHERA	S-NPP	29.35694	76.55049	12:52:55	D	8.80
22	KAITHAL	KAITHAL	S-NPP	29.79617	76.24725	12:52:55	D	3.50
23	KARNAL	ASANDH	S-NPP	29.51801	76.51089	12:52:55	D	10.00
24	KARNAL	ASANDH	S-NPP	29.52312	76.50933	12:52:55	D	10.00
25	KARNAL	KARNAL	S-NPP	29.65420	76.96442	14:33:12	D	10.10
26	KURUKSHETRA	PIHOWA	S-NPP	29.96228	76.54722	03:23:12	N	7.60
27	KURUKSHETRA	PIHOWA	S-NPP	29.96444	76.53980	03:23:12	N	8.50
28	KURUKSHETRA	PIHOWA	S-NPP	29.96903	76.54984	03:23:12	N	3.70
29	KURUKSHETRA	PIHOWA	S-NPP	29.97118	76.54243	03:23:12	N	4.60
30	PALWAL	PALWAL	S-NPP	28.12248	77.50217	14:33:12	D	7.20
31	PANIPAT	BAPOLI	AQUA	29.28900	77.02900	15:18:20	D	10.10
32	PANIPAT	MATLODA	S-NPP	29.32933	76.73558	12:52:55	D	2.00
33	ROHTAK	KALANAUR	S-NPP	28.75162	76.52362	12:52:55	D	7.60
34	ROHTAK	KALANAUR	S-NPP	28.75681	76.52206	12:52:55	D	7.60
35	ROHTAK	KALANAUR	S-NPP	28.75768	76.52573	12:52:55	D	7.60
36	ROHTAK	KALANAUR	AQUA	28.74900	76.52700	15:18:20	D	10.70
37	ROHTAK	MEHAM	AQUA	28.91800	76.36500	15:18:20	D	12.40
38	SONIPAT	GOHANA	S-NPP	29.11073	76.64774	12:52:55	D	1.60
39	SONIPAT	SONIPAT	S-NPP	28.87303	77.06647	12:52:55	D	18.80
40	SONIPAT	SONIPAT	S-NPP	28.87382	77.06982	12:52:55	D	18.80
41	SONIPAT	SONIPAT	S-NPP	28.87806	77.06498	12:52:55	D	11.20
42	SONIPAT	SONIPAT	S-NPP	28.87883	77.06834	12:52:55	D	11.20
43	SONIPAT	SONIPAT	S-NPP	28.90163	77.05083	12:52:55	D	3.80

### Details of wheat residue burning events in Delhi on 22-Apr-2026

S. No.	District	Tehsil / Block	Satellite	Latitude	Longitude	ACQ_TIME	Day / Night	Fire Power (W/m <sup>2</sup> )
1	NORTH	NARELA	S-NPP	28.86216	77.06447	14:35:00	D	8.03
2	NORTH	NARELA	S-NPP	28.86358	77.06236	14:35:00	D	6.98

### Details of wheat residue burning events in Uttar Pradesh on 22-Apr-2026

S. No.	District	Tehsil / Block	Satellite	Latitude	Longitude	ACQ_TIME	Day / Night	Fire Power (W/m <sup>2</sup> )
1	ALLAHABAD	BARA	S-NPP	25.07216	81.75266	12:54:00	D	8.80
2	ALLAHABAD	BARA	S-NPP	25.07630	81.75169	12:54:00	D	8.80
3	ALLAHABAD	BARA	S-NPP	25.07711	81.75584	12:54:00	D	8.80
4	ALLAHABAD	BARA	S-NPP	25.12454	81.66621	01:40:00	N	1.29
5	ALLAHABAD	BARA	S-NPP	25.12720	81.69660	12:54:00	D	66.92
6	ALLAHABAD	BARA	S-NPP	25.12804	81.70080	12:54:00	D	66.92
7	ALLAHABAD	BARA	S-NPP	25.12808	81.66681	01:40:00	N	0.84
8	ALLAHABAD	BARA	S-NPP	25.13052	81.69144	12:54:00	D	33.97
9	ALLAHABAD	BARA	S-NPP	25.13218	81.69983	12:54:00	D	66.92
10	ALLAHABAD	BARA	S-NPP	25.13384	81.68629	12:54:00	D	9.71
11	ALLAHABAD	BARA	S-NPP	25.13467	81.69049	12:54:00	D	9.71
12	ALLAHABAD	BARA	S-NPP	25.13550	81.69466	12:54:00	D	7.46
13	ALLAHABAD	BARA	S-NPP	25.14040	81.76300	12:54:00	D	2.20
14	ALLAHABAD	BARA	S-NPP	25.20941	81.51890	12:54:00	D	9.59
15	ALLAHABAD	BARA	AQUA	25.12200	81.68510	15:19:00	D	15.02
16	ALLAHABAD	BARA	AQUA	25.12350	81.69700	15:19:00	D	15.97
17	ALLAHABAD	KORAWN	S-NPP	25.02098	81.98211	12:54:00	D	5.32
18	ALLAHABAD	KORAWN	S-NPP	25.02428	81.97710	12:54:00	D	13.67
19	ALLAHABAD	KORAWN	S-NPP	25.02507	81.98116	12:54:00	D	13.67
20	ALLAHABAD	KORAWN	S-NPP	25.06327	82.13558	12:54:00	D	7.50
21	AMBEDKARNAGAR	AKBARPUR	TERRA	26.38515	82.45188	09:08:00	D	16.47
22	AMBEDKARNAGAR	ALAPUR	S-NPP	26.36698	83.03627	01:40:00	N	0.72
23	AMBEDKARNAGAR	TANDA	S-NPP	26.55815	82.52563	12:56:00	D	6.82
24	AMBEDKARNAGAR	TANDA	S-NPP	26.55916	82.53104	12:56:00	D	41.14
25	AMBEDKARNAGAR	TANDA	S-NPP	26.55948	82.52948	12:56:00	D	14.25
26	AMETHI	GAURIGANJ	S-NPP	26.19888	81.63732	12:56:00	D	5.47
27	AMETHI	GAURIGANJ	S-NPP	26.25936	81.62302	01:40:00	N	1.65
28	AMETHI	GAURIGANJ	S-NPP	26.26084	81.62664	12:56:00	D	7.82
29	AMETHI	GAURIGANJ	S-NPP	26.28094	81.60950	12:56:00	D	5.94

30	AMETHI	GAURIGANJ	S-NPP	26.28293	81.60853	12:56:00	D	6.81
31	AMETHI	GAURIGANJ	TERRA	26.28005	81.60013	09:08:00	D	5.80
32	AMETHI	MUSAFIRKHANA	S-NPP	26.54021	81.55705	12:56:00	D	7.42
33	AMROHA	DHANAURA	S-NPP	29.07356	78.08231	12:56:00	D	5.56
34	AZAMGARH	AZAMGARH	S-NPP	25.93272	83.26137	01:40:00	N	0.97
35	AZAMGARH	AZAMGARH	S-NPP	25.93332	83.25737	01:40:00	N	1.01
36	AZAMGARH	AZAMGARH	S-NPP	25.93347	83.26015	01:40:00	N	1.47
37	AZAMGARH	AZAMGARH	S-NPP	25.94940	83.22201	01:40:00	N	0.78
38	AZAMGARH	AZAMGARH	S-NPP	25.98939	83.27963	12:56:00	D	6.70
39	AZAMGARH	AZAMGARH	S-NPP	26.01872	83.22212	01:40:00	N	0.65
40	AZAMGARH	AZAMGARH	S-NPP	26.01930	83.21812	01:40:00	N	0.65
41	AZAMGARH	AZAMGARH	S-NPP	26.02151	83.22674	01:40:00	N	0.58
42	AZAMGARH	AZAMGARH	S-NPP	26.02209	83.22273	01:40:00	N	1.35
43	AZAMGARH	AZAMGARH	TERRA	25.93880	83.35715	09:08:00	D	9.45
44	AZAMGARH	AZAMGARH	AQUA	25.98380	83.23573	15:19:00	D	23.67
45	AZAMGARH	BURHANPUR	TERRA	26.33749	82.91199	09:08:00	D	12.84
46	AZAMGARH	BURHANPUR	TERRA	26.33890	82.90227	09:08:00	D	7.51
47	AZAMGARH	LALGANJ	S-NPP	25.80713	83.07150	01:40:00	N	0.84
48	AZAMGARH	LALGANJ	S-NPP	25.83494	82.95219	01:40:00	N	0.79
49	AZAMGARH	LALGANJ	S-NPP	25.85786	82.91462	01:40:00	N	0.71
50	AZAMGARH	LALGANJ	S-NPP	25.85875	82.95641	01:40:00	N	0.39
51	AZAMGARH	LALGANJ	S-NPP	25.88194	82.91764	01:40:00	N	0.61
52	AZAMGARH	LALGANJ	S-NPP	25.88951	82.89486	12:56:00	D	12.85
53	AZAMGARH	LALGANJ	AQUA	25.81659	82.87288	15:19:00	D	13.93
54	AZAMGARH	LALGANJ	AQUA	25.85340	82.91181	15:19:00	D	12.49
55	AZAMGARH	LALGANJ	AQUA	25.85684	82.94094	15:19:00	D	15.00
56	AZAMGARH	LALGANJ	AQUA	25.85856	82.95555	15:19:00	D	17.80
57	AZAMGARH	MEHNAGAR	S-NPP	25.82230	83.08657	01:40:00	N	1.22
58	AZAMGARH	MEHNAGAR	S-NPP	25.84708	83.15986	01:40:00	N	1.52
59	AZAMGARH	MEHNAGAR	S-NPP	25.88645	83.09893	12:56:00	D	8.22
60	AZAMGARH	MEHNAGAR	S-NPP	25.88928	83.09292	12:56:00	D	19.77
61	AZAMGARH	MEHNAGAR	S-NPP	25.91547	83.07362	12:56:00	D	17.33
62	AZAMGARH	MEHNAGAR	S-NPP	25.92661	83.06685	01:40:00	N	2.19

63	AZAMGARH	MEHNAGAR	S-NPP	25.94109	83.08389	12:56:00	D	5.58
64	AZAMGARH	NIZAMABAD	S-NPP	25.95579	82.95081	12:56:00	D	19.56
65	AZAMGARH	NIZAMABAD	S-NPP	26.07264	83.09433	01:40:00	N	0.92
66	AZAMGARH	NIZAMABAD	S-NPP	26.15554	83.05095	01:40:00	N	0.55
67	AZAMGARH	PHULPUR	S-NPP	25.83874	82.87786	01:40:00	N	0.79
68	AZAMGARH	PHULPUR	S-NPP	25.85709	82.83299	12:56:00	D	17.85
69	AZAMGARH	PHULPUR	S-NPP	25.85722	82.83052	12:56:00	D	18.64
70	AZAMGARH	PHULPUR	S-NPP	25.86477	82.83124	12:56:00	D	10.79
71	AZAMGARH	PHULPUR	S-NPP	25.86490	82.82877	12:56:00	D	12.81
72	AZAMGARH	PHULPUR	S-NPP	25.89906	82.89562	01:40:00	N	0.57
73	AZAMGARH	PHULPUR	S-NPP	25.92418	82.78187	12:56:00	D	15.89
74	AZAMGARH	PHULPUR	S-NPP	25.93807	82.81869	01:40:00	N	0.62
75	AZAMGARH	PHULPUR	TERRA	26.11412	82.72550	09:08:00	D	35.84
76	AZAMGARH	SAGRI	S-NPP	26.13348	83.31961	01:40:00	N	0.71
77	AZAMGARH	SAGRI	S-NPP	26.15954	83.31133	01:40:00	N	0.97
78	AZAMGARH	SAGRI	S-NPP	26.17554	83.33894	12:56:00	D	20.73
79	AZAMGARH	SAGRI	S-NPP	26.17612	83.34116	12:56:00	D	13.72
80	AZAMGARH	SAGRI	S-NPP	26.20120	83.31063	01:40:00	N	1.26
81	AZAMGARH	SAGRI	S-NPP	26.20396	83.40948	01:40:00	N	0.68
82	AZAMGARH	SAGRI	S-NPP	26.20667	83.40124	12:56:00	D	11.54
83	AZAMGARH	SAGRI	S-NPP	26.24800	83.42444	01:40:00	N	0.54
84	AZAMGARH	SAGRI	S-NPP	26.24917	83.42245	12:56:00	D	5.32
85	BADAUN	DATAGANJ	S-NPP	27.77789	79.16888	12:56:00	D	4.02
86	BADAUN	DATAGANJ	S-NPP	27.77904	79.17421	12:56:00	D	30.42
87	BADAUN	DATAGANJ	S-NPP	27.78475	79.17829	12:56:00	D	8.02
88	BAHRAICH	BAHRAICH	S-NPP	27.34124	81.90047	01:40:00	N	0.61
89	BAHRAICH	BAHRAICH	S-NPP	27.42420	81.88216	12:56:00	D	6.28
90	BAHRAICH	NANPARA	S-NPP	27.92085	81.41767	12:56:00	D	3.46
91	BAHRAICH	NANPARA	S-NPP	27.93094	81.56055	01:40:00	N	0.83
92	BAHRAICH	NANPARA	S-NPP	28.31492	81.19970	12:56:00	D	8.92
93	BAHRAICH	NANPARA	AQUA	27.91464	81.55742	15:22:00	D	11.46
94	BALLIA	BAIRIA	TERRA	25.81671	84.52421	09:08:00	D	8.06
95	BALLIA	BALLIA	S-NPP	25.66727	84.04681	12:54:00	D	11.08

96	BALLIA	BALLIA	S-NPP	25.66811	84.05148	12:54:00	D	28.65
97	BALLIA	BALLIA	S-NPP	25.67179	84.22324	01:40:00	N	0.31
98	BALLIA	BALLIA	AQUA	25.66385	84.25078	15:19:00	D	41.59
99	BALLIA	BALLIA	AQUA	25.67060	84.22471	15:19:00	D	18.94
100	BALLIA	BALLIA	AQUA	25.67249	84.24253	15:19:00	D	57.45
101	BALLIA	BALLIA	TERRA	25.68082	84.20861	09:08:00	D	12.02
102	BALLIA	BELTHARA ROAD	S-NPP	26.04936	83.72224	01:40:00	N	0.61
103	BALLIA	BELTHARA ROAD	S-NPP	26.05074	83.89478	01:40:00	N	1.99
104	BALLIA	BELTHARA ROAD	S-NPP	26.07977	83.75950	01:40:00	N	0.60
105	BALLIA	BELTHARA ROAD	S-NPP	26.15382	83.83736	01:40:00	N	0.61
106	BALLIA	RASRA	S-NPP	25.82485	83.97831	01:40:00	N	5.35
107	BALLIA	RASRA	S-NPP	25.82653	83.98155	01:40:00	N	0.77
108	BALLIA	RASRA	S-NPP	25.82712	83.97769	01:40:00	N	0.72
109	BALLIA	RASRA	S-NPP	25.87259	83.83485	01:40:00	N	0.76
110	BALLIA	RASRA	S-NPP	25.88200	83.84058	01:40:00	N	0.52
111	BALLIA	RASRA	S-NPP	25.88474	83.84507	01:40:00	N	0.52
112	BALLIA	RASRA	S-NPP	25.95909	83.93367	12:56:00	D	12.90
113	BALLIA	SIKANDARPUR	S-NPP	26.00330	84.04929	01:40:00	N	0.66
114	BALLIA	SIKANDARPUR	S-NPP	26.08311	83.98814	01:40:00	N	0.85
115	BALRAMPUR	TULSIPUR	S-NPP	27.34105	82.48679	01:40:00	N	1.15
116	BALRAMPUR	TULSIPUR	S-NPP	27.39753	82.49441	01:40:00	N	0.88
117	BALRAMPUR	TULSIPUR	S-NPP	27.42663	82.65315	01:40:00	N	0.67
118	BALRAMPUR	TULSIPUR	S-NPP	27.43011	82.65376	01:40:00	N	0.68
119	BALRAMPUR	TULSIPUR	S-NPP	27.43300	82.65869	01:40:00	N	1.57
120	BALRAMPUR	TULSIPUR	S-NPP	27.43311	82.59863	01:40:00	N	2.17
121	BALRAMPUR	TULSIPUR	S-NPP	27.43359	82.65437	01:40:00	N	0.68
122	BALRAMPUR	TULSIPUR	S-NPP	27.43373	82.60122	01:40:00	N	2.35
123	BALRAMPUR	TULSIPUR	S-NPP	27.43988	82.68640	01:40:00	N	0.43
124	BALRAMPUR	TULSIPUR	S-NPP	27.44166	82.67347	01:40:00	N	0.84
125	BALRAMPUR	TULSIPUR	S-NPP	27.44862	82.67468	01:40:00	N	0.53
126	BALRAMPUR	TULSIPUR	S-NPP	27.49517	82.64748	01:40:00	N	0.78
127	BALRAMPUR	TULSIPUR	S-NPP	27.50012	82.58617	01:40:00	N	1.38
128	BALRAMPUR	TULSIPUR	S-NPP	27.50064	82.67518	12:56:00	D	29.21

129	BALRAMPUR	TULSIPUR	S-NPP	27.50153	82.65304	01:40:00	N	0.51
130	BALRAMPUR	TULSIPUR	S-NPP	27.50329	82.64752	12:56:00	D	9.21
131	BALRAMPUR	TULSIPUR	S-NPP	27.50441	82.67430	12:56:00	D	29.21
132	BALRAMPUR	TULSIPUR	S-NPP	27.51070	82.62410	12:56:00	D	14.93
133	BALRAMPUR	TULSIPUR	S-NPP	27.55064	82.66394	01:40:00	N	1.31
134	BALRAMPUR	TULSIPUR	S-NPP	27.55412	82.66457	01:40:00	N	1.31
135	BALRAMPUR	TULSIPUR	S-NPP	27.55472	82.66023	01:40:00	N	1.31
136	BALRAMPUR	TULSIPUR	S-NPP	27.55531	82.65590	01:40:00	N	0.87
137	BALRAMPUR	TULSIPUR	S-NPP	27.55761	82.66517	01:40:00	N	0.61
138	BALRAMPUR	TULSIPUR	S-NPP	27.56092	82.66106	12:56:00	D	7.43
139	BALRAMPUR	TULSIPUR	S-NPP	27.58317	82.68096	12:56:00	D	3.62
140	BALRAMPUR	TULSIPUR	TERRA	27.37011	82.52193	09:08:00	D	6.28
141	BALRAMPUR	TULSIPUR	TERRA	27.55514	82.66352	09:08:00	D	13.47
142	BALRAMPUR	TULSIPUR	TERRA	27.55652	82.65367	09:08:00	D	14.31
143	BALRAMPUR	UTRAULA	S-NPP	27.18190	82.41563	01:40:00	N	1.12
144	BALRAMPUR	UTRAULA	S-NPP	27.18250	82.41126	01:40:00	N	1.14
145	BALRAMPUR	UTRAULA	TERRA	27.33386	82.39452	09:08:00	D	10.44
146	BALRAMPUR	UTRAULA	TERRA	27.33523	82.38464	09:08:00	D	7.08
147	BARABANKI	RAMNAGAR	S-NPP	27.25838	81.38499	12:56:00	D	5.77
148	BARABANKI	SIRAULI GAUSPUR	S-NPP	27.04326	81.50906	12:56:00	D	5.38
149	BAREILLY	AONLA	S-NPP	28.16862	79.32281	01:40:00	N	0.60
150	BAREILLY	AONLA	S-NPP	28.16901	79.32488	01:40:00	N	0.57
151	BAREILLY	BAHERI	S-NPP	28.69773	79.54131	12:56:00	D	5.95
152	BAREILLY	BAHERI	S-NPP	28.69910	79.53909	12:56:00	D	9.48
153	BAREILLY	BAHERI	S-NPP	28.70480	79.52201	12:56:00	D	3.63
154	BAREILLY	BAREILY	S-NPP	28.32863	79.36204	12:56:00	D	3.28
155	BAREILLY	FARIDPUR	AQUA	28.31190	79.58553	15:22:00	D	7.56
156	BAREILLY	NAWABGANJ	S-NPP	28.50728	79.56778	12:56:00	D	5.27
157	BASTI	BASTI	S-NPP	26.56082	82.75307	12:56:00	D	6.81
158	BASTI	BASTI	S-NPP	26.76663	82.77206	12:56:00	D	7.53
159	BASTI	BASTI	S-NPP	26.76886	82.80491	01:40:00	N	0.42
160	BASTI	BHANPUR	S-NPP	26.92753	82.71887	01:40:00	N	1.16
161	BASTI	BHANPUR	S-NPP	26.92969	82.75385	01:40:00	N	1.39

162	BASTI	BHANPUR	S-NPP	26.94541	82.71766	01:40:00	N	0.82
163	BASTI	BHANPUR	S-NPP	26.94767	82.72674	01:40:00	N	1.31
164	BASTI	BHANPUR	S-NPP	26.94887	82.71827	01:40:00	N	0.82
165	BASTI	BHANPUR	S-NPP	26.95113	82.72735	01:40:00	N	0.42
166	BASTI	BHANPUR	S-NPP	26.96286	82.79427	01:40:00	N	1.25
167	BASTI	BHANPUR	S-NPP	26.96630	82.79488	01:40:00	N	1.25
168	BASTI	BHANPUR	S-NPP	26.96691	82.79066	01:40:00	N	0.80
169	BASTI	BHANPUR	S-NPP	27.01965	82.68111	01:40:00	N	1.02
170	BASTI	BHANPUR	S-NPP	27.03034	82.66470	12:56:00	D	16.16
171	BASTI	BHANPUR	S-NPP	27.03051	82.67802	12:56:00	D	11.92
172	BASTI	BHANPUR	S-NPP	27.03234	82.67516	12:56:00	D	42.68
173	BASTI	BHANPUR	S-NPP	27.03236	82.66666	12:56:00	D	31.80
174	BASTI	BHANPUR	S-NPP	27.03333	82.67189	12:56:00	D	31.80
175	BASTI	BHANPUR	S-NPP	27.03334	82.68037	12:56:00	D	8.06
176	BASTI	BHANPUR	S-NPP	27.03713	82.67100	12:56:00	D	31.80
177	BASTI	BHANPUR	S-NPP	27.05453	82.63474	01:40:00	N	0.93
178	BASTI	BHANPUR	S-NPP	27.06214	82.73214	01:40:00	N	1.45
179	BASTI	BHANPUR	S-NPP	27.06620	82.72850	01:40:00	N	0.51
180	BASTI	BHANPUR	S-NPP	27.07128	82.64205	01:40:00	N	1.03
181	BASTI	BHANPUR	TERRA	26.93510	82.73362	09:08:00	D	5.55
182	BASTI	BHANPUR	TERRA	26.96417	82.71861	09:08:00	D	14.16
183	BASTI	BHANPUR	AQUA	27.02574	82.64761	15:19:00	D	12.22
184	BASTI	BHANPUR	TERRA	27.03674	82.66742	09:08:00	D	19.94
185	BASTI	RUDHAULI	S-NPP	26.94308	82.83391	01:40:00	N	0.72
186	BASTI	RUDHAULI	S-NPP	26.97592	82.84242	01:40:00	N	0.74
187	BASTI	RUDHAULI	S-NPP	26.98389	82.86105	01:40:00	N	0.73
188	BASTI	RUDHAULI	S-NPP	26.98448	82.85686	01:40:00	N	0.73
189	BASTI	RUDHAULI	S-NPP	27.00051	82.86830	01:40:00	N	0.62
190	BASTI	RUDHAULI	S-NPP	27.00454	82.86471	01:40:00	N	0.99
191	BIJNOR	AFZALGARH	AQUA	29.48289	78.69212	15:22:00	D	8.46
192	BIJNOR	NAGINA	AQUA	29.58111	78.46761	15:22:00	D	9.47
193	BULANSAHAR	SHIKARPUR	S-NPP	28.19285	78.04782	12:56:00	D	8.76
194	CHANDAULI	CHAKIA	S-NPP	24.88214	83.31642	12:54:00	D	13.09

195	CHANDAULI	CHAKIA	S-NPP	25.13878	83.33262	12:54:00	D	13.86
196	CHANDAULI	CHAKIA	S-NPP	25.14067	83.34282	12:54:00	D	36.92
197	CHANDAULI	CHAKIA	S-NPP	25.14162	83.32666	12:54:00	D	13.86
198	CHANDAULI	CHAKIA	S-NPP	25.14257	83.33177	12:54:00	D	13.86
199	CHANDAULI	CHAKIA	S-NPP	25.14351	83.33688	12:54:00	D	36.92
200	CHANDAULI	CHAKIA	S-NPP	25.14635	83.33092	12:54:00	D	7.17
201	CHANDAULI	CHAKIA	S-NPP	25.14729	83.33603	12:54:00	D	8.95
202	CHANDAULI	CHAKIA	AQUA	24.78631	83.28429	15:19:00	D	20.22
203	CHANDAULI	CHAKIA	AQUA	25.12636	83.24344	15:19:00	D	17.41
204	CHANDAULI	CHAKIA	AQUA	25.12762	83.34979	15:19:00	D	35.49
205	CHANDAULI	CHAKIA	AQUA	25.13843	83.34829	15:19:00	D	63.05
206	CHANDAULI	CHANDAULI	S-NPP	25.16344	83.25223	12:54:00	D	8.02
207	CHANDAULI	CHANDAULI	S-NPP	25.24306	83.15621	12:54:00	D	13.27
208	CHANDAULI	CHANDAULI	S-NPP	25.24591	83.15015	12:54:00	D	11.89
209	CHANDAULI	CHANDAULI	S-NPP	25.24687	83.15536	12:54:00	D	63.94
210	CHANDAULI	CHANDAULI	S-NPP	25.25248	83.37640	01:40:00	N	0.59
211	CHANDAULI	CHANDAULI	S-NPP	25.25683	83.39324	01:40:00	N	0.94
212	CHANDAULI	CHANDAULI	S-NPP	25.26213	83.41308	01:40:00	N	1.01
213	CHANDAULI	CHANDAULI	S-NPP	25.27057	83.40256	01:40:00	N	1.84
214	CHANDAULI	CHANDAULI	S-NPP	25.27321	83.43112	01:40:00	N	0.34
215	CHANDAULI	CHANDAULI	S-NPP	25.27334	83.40707	01:40:00	N	0.88
216	CHANDAULI	CHANDAULI	S-NPP	25.27392	83.40317	01:40:00	N	1.84
217	CHANDAULI	CHANDAULI	S-NPP	25.27422	83.41074	12:54:00	D	11.28
218	CHANDAULI	CHANDAULI	S-NPP	25.27515	83.41578	12:54:00	D	37.49
219	CHANDAULI	CHANDAULI	S-NPP	25.27880	83.45689	12:54:00	D	46.62
220	CHANDAULI	CHANDAULI	S-NPP	25.28163	83.45103	12:54:00	D	17.67
221	CHANDAULI	CHANDAULI	S-NPP	25.28255	83.45605	12:54:00	D	46.62
222	CHANDAULI	CHANDAULI	S-NPP	25.28446	83.44517	12:54:00	D	7.38
223	CHANDAULI	CHANDAULI	S-NPP	25.28538	83.45019	12:54:00	D	7.38
224	CHANDAULI	CHANDAULI	S-NPP	25.28762	83.44975	01:40:00	N	0.89
225	CHANDAULI	CHANDAULI	S-NPP	25.30450	83.42875	01:40:00	N	0.67
226	CHANDAULI	CHANDAULI	S-NPP	25.30610	83.44106	01:40:00	N	1.12
227	CHANDAULI	CHANDAULI	S-NPP	25.30862	83.49196	12:54:00	D	8.67

228	CHANDAULI	CHANDAULI	S-NPP	25.31145	83.48613	12:54:00	D	9.17
229	CHANDAULI	CHANDAULI	S-NPP	25.31236	83.49113	12:54:00	D	8.67
230	CHANDAULI	CHANDAULI	S-NPP	25.31339	83.41560	12:54:00	D	9.62
231	CHANDAULI	CHANDAULI	S-NPP	25.31357	83.43343	12:54:00	D	12.01
232	CHANDAULI	CHANDAULI	S-NPP	25.31458	83.41748	12:54:00	D	15.00
233	CHANDAULI	CHANDAULI	S-NPP	25.31623	83.43069	12:54:00	D	15.31
234	CHANDAULI	CHANDAULI	S-NPP	25.31717	83.43570	12:54:00	D	15.31
235	CHANDAULI	CHANDAULI	S-NPP	25.31718	83.45660	12:54:00	D	5.12
236	CHANDAULI	CHANDAULI	S-NPP	25.31733	83.43259	12:54:00	D	12.01
237	CHANDAULI	CHANDAULI	S-NPP	25.31811	83.44072	12:54:00	D	11.41
238	CHANDAULI	CHANDAULI	S-NPP	25.31824	83.43762	12:54:00	D	17.76
239	CHANDAULI	CHANDAULI	S-NPP	25.31904	83.42483	12:54:00	D	7.50
240	CHANDAULI	CHANDAULI	S-NPP	25.33230	83.44981	01:40:00	N	0.94
241	CHANDAULI	CHANDAULI	S-NPP	25.33565	83.45041	01:40:00	N	0.94
242	CHANDAULI	CHANDAULI	S-NPP	25.33749	83.50682	01:40:00	N	4.15
243	CHANDAULI	CHANDAULI	S-NPP	25.34033	83.41916	01:40:00	N	1.39
244	CHANDAULI	CHANDAULI	S-NPP	25.35465	83.46914	12:54:00	D	35.01
245	CHANDAULI	CHANDAULI	S-NPP	25.35473	83.43781	01:40:00	N	0.49
246	CHANDAULI	CHANDAULI	S-NPP	25.35514	83.45795	01:40:00	N	0.68
247	CHANDAULI	CHANDAULI	S-NPP	25.35747	83.46331	12:54:00	D	15.58
248	CHANDAULI	CHANDAULI	S-NPP	25.35839	83.46831	12:54:00	D	15.58
249	CHANDAULI	CHANDAULI	S-NPP	25.36121	83.46246	12:54:00	D	15.58
250	CHANDAULI	CHANDAULI	S-NPP	25.36214	83.46748	12:54:00	D	15.58
251	CHANDAULI	CHANDAULI	S-NPP	25.36306	83.47247	12:54:00	D	65.96
252	CHANDAULI	CHANDAULI	S-NPP	25.36314	83.43071	12:54:00	D	108.98
253	CHANDAULI	CHANDAULI	S-NPP	25.36496	83.46164	12:54:00	D	44.12
254	CHANDAULI	CHANDAULI	S-NPP	25.36588	83.46664	12:54:00	D	44.12
255	CHANDAULI	CHANDAULI	S-NPP	25.37025	83.50772	01:40:00	N	0.39
256	CHANDAULI	CHANDAULI	S-NPP	25.37152	83.45496	12:54:00	D	14.53
257	CHANDAULI	CHANDAULI	S-NPP	25.37245	83.45998	12:54:00	D	38.44
258	CHANDAULI	CHANDAULI	S-NPP	25.37435	83.44913	12:54:00	D	14.53
259	CHANDAULI	CHANDAULI	S-NPP	25.37439	83.42821	12:54:00	D	33.92
260	CHANDAULI	CHANDAULI	AQUA	25.26623	83.46350	15:19:00	D	18.55

261	CHANDAULI	CHANDAULI	AQUA	25.27177	83.41580	15:19:00	D	81.62
262	CHANDAULI	CHANDAULI	TERRA	25.30009	83.42207	09:08:00	D	11.57
263	CHANDAULI	CHANDAULI	TERRA	25.30155	83.41224	09:08:00	D	17.28
264	CHANDAULI	CHANDAULI	AQUA	25.30266	83.49000	15:19:00	D	17.92
265	CHANDAULI	CHANDAULI	AQUA	25.30374	83.48413	15:19:00	D	14.83
266	CHANDAULI	CHANDAULI	TERRA	25.30894	83.42365	09:08:00	D	8.64
267	CHANDAULI	CHANDAULI	TERRA	25.31040	83.41381	09:08:00	D	11.95
268	CHANDAULI	CHANDAULI	TERRA	25.31415	83.46089	09:08:00	D	14.99
269	CHANDAULI	CHANDAULI	AQUA	25.34012	83.51079	15:19:00	D	25.69
270	CHANDAULI	CHANDAULI	AQUA	25.35109	83.50928	15:19:00	D	20.14
271	CHANDAULI	CHANDAULI	TERRA	25.35398	83.43764	09:08:00	D	6.83
272	CHANDAULI	CHANDAULI	TERRA	25.36726	83.53115	09:08:00	D	10.18
273	CHANDAULI	CHANDAULI	TERRA	25.36874	83.52126	09:08:00	D	10.76
274	CHANDAULI	SHAKALDIHA	S-NPP	25.38369	83.45748	12:54:00	D	51.17
275	CHANDAULI	SHAKALDIHA	S-NPP	25.38650	83.45158	12:54:00	D	9.19
276	CHANDAULI	SHAKALDIHA	S-NPP	25.47139	83.15027	01:40:00	N	0.91
277	CHANDAULI	SHAKALDIHA	S-NPP	25.47198	83.14629	01:40:00	N	2.82
278	CHITRAKOOT	MAU	S-NPP	25.20856	81.51462	12:54:00	D	10.24
279	DEORIA	BARHAJ	S-NPP	26.24410	83.84497	01:40:00	N	1.93
280	DEORIA	BARHAJ	S-NPP	26.24685	83.84949	01:40:00	N	0.42
281	DEORIA	BARHAJ	S-NPP	26.24743	83.84559	01:40:00	N	1.35
282	DEORIA	BARHAJ	S-NPP	26.25842	83.79535	01:40:00	N	0.75
283	DEORIA	BARHAJ	S-NPP	26.26372	83.82851	01:40:00	N	1.01
284	DEORIA	BARHAJ	S-NPP	26.26901	83.86163	01:40:00	N	1.52
285	DEORIA	BARHAJ	S-NPP	26.27000	83.74108	01:40:00	N	1.06
286	DEORIA	BARHAJ	S-NPP	26.28159	83.82376	01:40:00	N	0.69
287	DEORIA	BARHAJ	S-NPP	26.30205	83.69726	01:40:00	N	0.69
288	DEORIA	BARHAJ	S-NPP	26.30276	83.76200	01:40:00	N	0.67
289	DEORIA	BARHAJ	S-NPP	26.30334	83.75808	01:40:00	N	0.84
290	DEORIA	BARHAJ	S-NPP	26.30886	83.76715	01:40:00	N	1.23
291	DEORIA	BARHAJ	S-NPP	26.31279	83.76385	01:40:00	N	2.46
292	DEORIA	BARHAJ	S-NPP	26.31617	83.67152	01:40:00	N	1.02
293	DEORIA	BARHAJ	S-NPP	26.31952	83.67214	01:40:00	N	0.82

294	DEORIA	BARHAJ	S-NPP	26.32680	83.66943	01:40:00	N	1.12
295	DEORIA	BARHAJ	S-NPP	26.37372	83.74681	01:40:00	N	0.57
296	DEORIA	BARHAJ	S-NPP	26.37746	83.83623	01:40:00	N	0.68
297	DEORIA	BARHAJ	S-NPP	26.38139	83.83292	01:40:00	N	0.68
298	DEORIA	BARHAJ	AQUA	26.22487	83.84814	15:19:00	D	13.89
299	DEORIA	BARHAJ	AQUA	26.24194	83.79400	15:19:00	D	17.87
300	DEORIA	BARHAJ	AQUA	26.25330	83.79247	15:19:00	D	40.69
301	DEORIA	BARHAJ	TERRA	26.31688	83.67904	09:08:00	D	6.73
302	DEORIA	BHATPAR RANI	TERRA	26.32627	84.04061	09:08:00	D	8.59
303	DEORIA	BHATPAR RANI	AQUA	26.33639	84.04015	15:19:00	D	34.54
304	DEORIA	DEORIA	S-NPP	26.40822	83.80466	01:40:00	N	1.15
305	DEORIA	DEORIA	S-NPP	26.41039	83.81313	01:40:00	N	0.62
306	DEORIA	DEORIA	S-NPP	26.42124	83.85545	01:40:00	N	1.56
307	DEORIA	DEORIA	S-NPP	26.42217	83.80321	01:40:00	N	0.90
308	DEORIA	DEORIA	S-NPP	26.42458	83.85607	01:40:00	N	1.56
309	DEORIA	DEORIA	S-NPP	26.42733	83.86060	01:40:00	N	0.67
310	DEORIA	DEORIA	S-NPP	26.43923	83.75787	01:40:00	N	0.71
311	DEORIA	DEORIA	S-NPP	26.44263	83.82716	01:40:00	N	0.85
312	DEORIA	DEORIA	S-NPP	26.45461	83.86163	01:40:00	N	1.04
313	DEORIA	DEORIA	S-NPP	26.45815	83.83810	01:40:00	N	0.65
314	DEORIA	DEORIA	S-NPP	26.46306	83.85110	01:40:00	N	1.04
315	DEORIA	DEORIA	S-NPP	26.50236	83.89809	01:40:00	N	0.95
316	DEORIA	DEORIA	S-NPP	26.51966	83.96567	01:40:00	N	0.63
317	DEORIA	DEORIA	S-NPP	26.52024	83.96176	01:40:00	N	0.63
318	DEORIA	DEORIA	S-NPP	26.52278	83.92200	01:40:00	N	1.23
319	DEORIA	DEORIA	S-NPP	26.52337	83.91810	01:40:00	N	1.79
320	DEORIA	DEORIA	S-NPP	26.52886	83.92716	01:40:00	N	1.80
321	DEORIA	DEORIA	S-NPP	26.53328	83.78268	01:40:00	N	1.17
322	DEORIA	DEORIA	S-NPP	26.53386	83.77875	01:40:00	N	1.17
323	DEORIA	DEORIA	S-NPP	26.53926	83.94921	01:40:00	N	0.74
324	DEORIA	DEORIA	S-NPP	26.54201	83.95374	01:40:00	N	0.64
325	DEORIA	DEORIA	S-NPP	26.54259	83.94984	01:40:00	N	0.64
326	DEORIA	DEORIA	S-NPP	26.56161	83.80006	01:40:00	N	1.15

327	DEORIA	DEORIA	S-NPP	26.56408	83.69101	01:40:00	N	1.08
328	DEORIA	DEORIA	S-NPP	26.60114	83.81141	01:40:00	N	0.77
329	DEORIA	DEORIA	S-NPP	26.60212	83.68987	01:40:00	N	1.81
330	DEORIA	DEORIA	S-NPP	26.64326	83.74912	01:40:00	N	1.05
331	DEORIA	DEORIA	S-NPP	26.64544	83.75764	01:40:00	N	0.74
332	DEORIA	DEORIA	S-NPP	26.64551	83.82659	01:40:00	N	0.54
333	DEORIA	DEORIA	S-NPP	26.65355	83.79567	01:40:00	N	0.25
334	DEORIA	DEORIA	S-NPP	26.65714	83.90961	01:40:00	N	0.55
335	DEORIA	DEORIA	S-NPP	26.66575	83.80603	01:40:00	N	0.96
336	DEORIA	DEORIA	S-NPP	26.67115	83.67696	01:40:00	N	0.73
337	DEORIA	DEORIA	S-NPP	26.68170	83.83733	01:40:00	N	0.48
338	DEORIA	DEORIA	S-NPP	26.68504	83.83796	01:40:00	N	0.48
339	DEORIA	DEORIA	TERRA	26.41170	83.84536	09:08:00	D	15.44
340	DEORIA	DEORIA	TERRA	26.44579	83.80030	09:08:00	D	11.83
341	DEORIA	DEORIA	TERRA	26.44728	83.79033	09:08:00	D	13.72
342	DEORIA	DEORIA	AQUA	26.45217	83.85216	15:19:00	D	25.64
343	DEORIA	DEORIA	AQUA	26.53041	83.94096	15:19:00	D	25.78
344	DEORIA	DEORIA	AQUA	26.53224	83.95862	15:19:00	D	15.16
345	DEORIA	DEORIA	AQUA	26.53252	83.94775	15:19:00	D	42.05
346	DEORIA	DEORIA	TERRA	26.55267	83.95578	09:08:00	D	13.19
347	DEORIA	DEORIA	TERRA	26.56652	83.80412	09:08:00	D	10.83
348	DEORIA	DEORIA	TERRA	26.66442	83.82838	09:08:00	D	9.22
349	DEORIA	DEORIA	TERRA	26.67160	83.90156	09:08:00	D	8.18
350	DEORIA	DEORIA	TERRA	26.67311	83.89155	09:08:00	D	10.76
351	DEORIA	RUDRAPUR	S-NPP	26.36590	83.59136	01:40:00	N	0.96
352	DEORIA	RUDRAPUR	S-NPP	26.39668	83.59292	01:40:00	N	1.54
353	DEORIA	RUDRAPUR	S-NPP	26.40775	83.61121	01:40:00	N	0.48
354	DEORIA	RUDRAPUR	S-NPP	26.41110	83.61182	01:40:00	N	0.71
355	DEORIA	RUDRAPUR	S-NPP	26.41169	83.60786	01:40:00	N	1.14
356	DEORIA	RUDRAPUR	S-NPP	26.41601	83.55570	01:40:00	N	0.63
357	DEORIA	RUDRAPUR	S-NPP	26.41660	83.55173	01:40:00	N	0.94
358	DEORIA	RUDRAPUR	S-NPP	26.42718	83.72327	01:40:00	N	0.65
359	DEORIA	RUDRAPUR	S-NPP	26.44732	83.53992	01:40:00	N	1.64

360	DEORIA	RUDRAPUR	S-NPP	26.45068	83.54053	01:40:00	N	1.64
361	DEORIA	RUDRAPUR	S-NPP	26.45126	83.53655	01:40:00	N	1.64
362	DEORIA	RUDRAPUR	S-NPP	26.46089	83.61172	01:40:00	N	1.27
363	DEORIA	RUDRAPUR	S-NPP	26.46190	83.62818	01:40:00	N	0.96
364	DEORIA	RUDRAPUR	S-NPP	26.46585	83.62484	01:40:00	N	0.92
365	DEORIA	RUDRAPUR	S-NPP	26.46865	83.53564	01:40:00	N	1.33
366	DEORIA	RUDRAPUR	S-NPP	26.46924	83.53165	01:40:00	N	1.33
367	DEORIA	RUDRAPUR	S-NPP	26.47772	83.52094	01:40:00	N	0.79
368	DEORIA	RUDRAPUR	S-NPP	26.56105	83.64162	01:40:00	N	0.40
369	DEORIA	RUDRAPUR	TERRA	26.43272	83.52312	09:08:00	D	12.05
370	DEORIA	RUDRAPUR	TERRA	26.43419	83.51327	09:08:00	D	17.95
371	DEORIA	RUDRAPUR	TERRA	26.44154	83.52470	09:08:00	D	8.31
372	DEORIA	RUDRAPUR	TERRA	26.44300	83.51485	09:08:00	D	12.78
373	DEORIA	SALEMPUR	S-NPP	26.14524	83.92554	12:56:00	D	89.08
374	DEORIA	SALEMPUR	S-NPP	26.15947	83.92947	01:40:00	N	0.90
375	DEORIA	SALEMPUR	S-NPP	26.16008	83.88660	01:40:00	N	1.05
376	DEORIA	SALEMPUR	S-NPP	26.17080	83.96358	12:56:00	D	14.54
377	DEORIA	SALEMPUR	S-NPP	26.19961	83.91291	01:40:00	N	1.36
378	DEORIA	SALEMPUR	S-NPP	26.20334	84.00155	01:40:00	N	1.92
379	DEORIA	SALEMPUR	S-NPP	26.21803	83.90431	01:40:00	N	0.79
380	DEORIA	SALEMPUR	S-NPP	26.23154	83.95084	01:40:00	N	0.55
381	DEORIA	SALEMPUR	S-NPP	26.23273	83.87497	01:40:00	N	0.28
382	DEORIA	SALEMPUR	S-NPP	26.27875	83.85416	01:40:00	N	1.45
383	DEORIA	SALEMPUR	S-NPP	26.27933	83.85026	01:40:00	N	0.74
384	DEORIA	SALEMPUR	S-NPP	26.28267	83.85087	01:40:00	N	0.74
385	DEORIA	SALEMPUR	S-NPP	26.33448	83.91669	01:40:00	N	0.92
386	DEORIA	SALEMPUR	S-NPP	26.33507	83.91279	01:40:00	N	0.92
387	DEORIA	SALEMPUR	S-NPP	26.37548	83.87206	01:40:00	N	1.12
388	DEORIA	SALEMPUR	S-NPP	26.37607	83.86815	01:40:00	N	1.34
389	DEORIA	SALEMPUR	S-NPP	26.37725	83.86033	01:40:00	N	1.27
390	DEORIA	SALEMPUR	S-NPP	26.37882	83.87268	01:40:00	N	0.78
391	DEORIA	SALEMPUR	S-NPP	26.37941	83.86877	01:40:00	N	0.90
392	DEORIA	SALEMPUR	S-NPP	26.38109	83.87949	12:56:00	D	13.63

393	DEORIA	SALEMPUR	S-NPP	26.38142	83.88167	12:56:00	D	18.49
394	DEORIA	SALEMPUR	S-NPP	26.38194	83.88415	12:56:00	D	13.63
395	DEORIA	SALEMPUR	S-NPP	26.38275	83.86939	01:40:00	N	0.90
396	DEORIA	SALEMPUR	S-NPP	26.38386	83.87402	12:56:00	D	9.27
397	DEORIA	SALEMPUR	S-NPP	26.38421	83.87619	12:56:00	D	18.49
398	DEORIA	SALEMPUR	S-NPP	26.38471	83.87868	12:56:00	D	12.27
399	DEORIA	SALEMPUR	S-NPP	26.38747	83.87321	12:56:00	D	9.27
400	DEORIA	SALEMPUR	S-NPP	26.41383	83.95056	01:40:00	N	0.91
401	DEORIA	SALEMPUR	S-NPP	26.41398	83.85813	01:40:00	N	1.41
402	DEORIA	SALEMPUR	S-NPP	26.41442	83.94666	01:40:00	N	0.53
403	DEORIA	SALEMPUR	S-NPP	26.41501	83.94275	01:40:00	N	0.53
404	DEORIA	SALEMPUR	S-NPP	26.41717	83.95118	01:40:00	N	0.91
405	DEORIA	SALEMPUR	S-NPP	26.41775	83.94727	01:40:00	N	0.53
406	DEORIA	SALEMPUR	S-NPP	26.42050	83.95180	01:40:00	N	0.40
407	DEORIA	SALEMPUR	TERRA	26.14393	83.90159	09:08:00	D	17.84
408	DEORIA	SALEMPUR	TERRA	26.38055	83.87049	09:08:00	D	7.88
409	ETAWAH	ETAWAH	S-NPP	26.78662	78.96030	12:56:00	D	2.82
410	FAIZABAD	RUDAULI	S-NPP	26.73712	81.81019	12:56:00	D	6.14
411	FAIZABAD	RUDAULI	TERRA	26.73991	81.80848	09:08:00	D	7.53
412	FATEHPUR	BINKI	S-NPP	25.97505	80.64806	12:56:00	D	7.56
413	FATEHPUR	FATEHPUR	S-NPP	25.97565	80.65155	12:56:00	D	10.75
414	FATEHPUR	FATEHPUR	S-NPP	25.97602	80.65271	12:56:00	D	8.16
415	FATEHPUR	KHAGA	S-NPP	25.67090	80.98589	12:56:00	D	7.60
416	FATEHPUR	KHAGA	S-NPP	25.84208	81.04918	01:40:00	N	1.00
417	FATEHPUR	KHAGA	AQUA	25.66742	80.98080	15:19:00	D	15.43
418	FATEHPUR	KHAGA	AQUA	25.66886	80.99197	15:19:00	D	9.81
419	GAUTAMBUDHNAGAR	GAUTAMBUDHNAGAR	AQUA	28.45694	77.47789	15:22:00	D	6.54
420	GAZIPUR	GAZIPUR	S-NPP	25.53095	83.47376	12:54:00	D	4.99
421	GAZIPUR	MUHAMMADBAD	S-NPP	25.74074	83.70469	01:40:00	N	0.61
422	GAZIPUR	SAIDPUR	AQUA	25.62794	83.23300	15:19:00	D	17.47
423	GAZIPUR	ZAMANIA	S-NPP	25.32118	83.58229	12:54:00	D	4.38
424	GAZIPUR	ZAMANIA	S-NPP	25.32401	83.57652	12:54:00	D	7.71
425	GAZIPUR	ZAMANIA	S-NPP	25.32694	83.57681	01:40:00	N	0.54

426	GAZIPUR	ZAMANIA	S-NPP	25.33028	83.57742	01:40:00	N	0.54
427	GAZIPUR	ZAMANIA	S-NPP	25.35589	83.58105	01:40:00	N	1.22
428	GAZIPUR	ZAMANIA	S-NPP	25.46365	83.74296	01:40:00	N	1.16
429	GAZIPUR	ZAMANIA	TERRA	25.35837	83.59055	09:08:00	D	7.11
430	GAZIPUR	ZAMANIA	TERRA	25.35985	83.58064	09:08:00	D	7.90
431	GAZIPUR	ZAMANIA	TERRA	25.41757	83.75065	09:08:00	D	18.99
432	GAZIPUR	ZAMANIA	TERRA	25.41908	83.74065	09:08:00	D	7.71
433	GHAZIABAD	MODINAGAR	AQUA	28.73792	77.67868	15:22:00	D	6.89
434	GONDA	COLONELGANJ	AQUA	27.06070	81.92290	15:19:00	D	12.34
435	GONDA	MANKAPUR	S-NPP	27.06673	82.49589	01:40:00	N	0.94
436	GONDA	MANKAPUR	S-NPP	27.08731	82.45063	01:40:00	N	3.81
437	GONDA	MANKAPUR	S-NPP	27.09093	82.42453	01:40:00	N	1.06
438	GONDA	MANKAPUR	S-NPP	27.10895	82.46916	12:56:00	D	10.78
439	GONDA	MANKAPUR	S-NPP	27.10935	82.46745	12:56:00	D	40.94
440	GONDA	MANKAPUR	S-NPP	27.10995	82.47451	12:56:00	D	8.73
441	GONDA	MANKAPUR	S-NPP	27.11038	82.47279	12:56:00	D	40.94
442	GONDA	MANKAPUR	S-NPP	27.11421	82.47189	12:56:00	D	40.94
443	GONDA	MANKAPUR	AQUA	27.10780	82.48271	15:19:00	D	18.69
444	GONDA	TARABGANJ	AQUA	27.06227	81.93612	15:19:00	D	12.15
445	GORAKHPUR	BANSGAON	S-NPP	26.39753	83.47064	01:40:00	N	2.02
446	GORAKHPUR	BANSGAON	S-NPP	26.39812	83.46665	01:40:00	N	0.87
447	GORAKHPUR	BANSGAON	S-NPP	26.40089	83.47125	01:40:00	N	2.02
448	GORAKHPUR	BANSGAON	S-NPP	26.42521	83.44701	01:40:00	N	0.49
449	GORAKHPUR	BANSGAON	S-NPP	26.45993	83.38231	01:40:00	N	0.77
450	GORAKHPUR	BANSGAON	S-NPP	26.47251	83.34337	01:40:00	N	0.65
451	GORAKHPUR	BANSGAON	S-NPP	26.47609	83.41404	01:40:00	N	1.25
452	GORAKHPUR	BANSGAON	S-NPP	26.50291	83.34887	01:40:00	N	1.32
453	GORAKHPUR	BANSGAON	S-NPP	26.51053	83.29649	01:40:00	N	0.39
454	GORAKHPUR	BANSGAON	S-NPP	26.51216	83.30920	01:40:00	N	0.70
455	GORAKHPUR	BANSGAON	S-NPP	26.51960	83.47122	01:40:00	N	1.02
456	GORAKHPUR	BANSGAON	S-NPP	26.52117	83.33260	12:56:00	D	6.17
457	GORAKHPUR	BANSGAON	S-NPP	26.52296	83.47183	01:40:00	N	1.02
458	GORAKHPUR	BANSGAON	S-NPP	26.52745	83.29955	01:40:00	N	0.75

459	GORAKHPUR	BANSGAON	S-NPP	26.52891	83.33705	01:40:00	N	0.48
460	GORAKHPUR	BANSGAON	S-NPP	26.53229	83.33766	01:40:00	N	2.20
461	GORAKHPUR	BANSGAON	S-NPP	26.53288	83.33363	01:40:00	N	2.43
462	GORAKHPUR	BANSGAON	S-NPP	26.53400	83.42043	01:40:00	N	0.84
463	GORAKHPUR	BANSGAON	S-NPP	26.54978	83.33669	01:40:00	N	1.14
464	GORAKHPUR	BANSGAON	S-NPP	26.55282	83.38676	01:40:00	N	1.58
465	GORAKHPUR	BANSGAON	S-NPP	26.59633	83.47211	01:40:00	N	0.42
466	GORAKHPUR	BANSGAON	S-NPP	26.59970	83.47272	01:40:00	N	0.39
467	GORAKHPUR	BANSGAON	TERRA	26.44296	83.45421	09:08:00	D	10.13
468	GORAKHPUR	BANSGAON	TERRA	26.46628	83.35759	09:08:00	D	7.97
469	GORAKHPUR	BANSGAON	TERRA	26.46784	83.40823	09:08:00	D	16.71
470	GORAKHPUR	BANSGAON	TERRA	26.52335	83.33758	09:08:00	D	7.43
471	GORAKHPUR	CAMPIERGANJ	S-NPP	26.90927	83.22614	12:56:00	D	5.53
472	GORAKHPUR	CAMPIERGANJ	S-NPP	26.91090	83.22743	01:40:00	N	1.00
473	GORAKHPUR	CAMPIERGANJ	S-NPP	26.91122	83.22617	01:40:00	N	0.91
474	GORAKHPUR	CAMPIERGANJ	S-NPP	26.94350	83.34075	01:40:00	N	0.59
475	GORAKHPUR	CAMPIERGANJ	S-NPP	26.98492	83.31905	01:40:00	N	1.22
476	GORAKHPUR	CAMPIERGANJ	S-NPP	27.01320	83.24456	01:40:00	N	0.66
477	GORAKHPUR	CAMPIERGANJ	S-NPP	27.03795	83.15999	12:56:00	D	6.45
478	GORAKHPUR	CAMPIERGANJ	S-NPP	27.08979	83.14696	01:40:00	N	0.52
479	GORAKHPUR	CAMPIERGANJ	S-NPP	27.09038	83.14283	01:40:00	N	0.71
480	GORAKHPUR	CAMPIERGANJ	TERRA	27.03137	83.22408	09:08:00	D	8.84
481	GORAKHPUR	CHAURI CHAURA	S-NPP	26.52567	83.49256	12:56:00	D	14.75
482	GORAKHPUR	CHAURI CHAURA	S-NPP	26.53112	83.51021	01:40:00	N	1.02
483	GORAKHPUR	CHAURI CHAURA	S-NPP	26.53448	83.51082	01:40:00	N	2.15
484	GORAKHPUR	CHAURI CHAURA	S-NPP	26.53507	83.50683	01:40:00	N	1.91
485	GORAKHPUR	CHAURI CHAURA	S-NPP	26.53566	83.50284	01:40:00	N	1.91
486	GORAKHPUR	CHAURI CHAURA	TERRA	26.59512	83.47791	09:08:00	D	7.98
487	GORAKHPUR	CHAURI CHAURA	AQUA	26.59670	83.49516	15:19:00	D	17.71
488	GORAKHPUR	GOLA	S-NPP	26.29330	83.45340	12:56:00	D	6.22
489	GORAKHPUR	GOLA	S-NPP	26.36328	83.56239	01:40:00	N	1.18
490	GORAKHPUR	GOLA	S-NPP	26.36488	83.57490	01:40:00	N	0.91
491	GORAKHPUR	GOLA	S-NPP	26.36824	83.57552	01:40:00	N	0.86

492	GORAKHPUR	GOLA	S-NPP	26.36935	83.39851	12:56:00	D	8.15
493	GORAKHPUR	GOLA	S-NPP	26.38607	83.38448	12:56:00	D	13.99
494	GORAKHPUR	GOLA	S-NPP	26.39145	83.25144	01:40:00	N	0.58
495	GORAKHPUR	GOLA	S-NPP	26.39362	83.37987	12:56:00	D	6.73
496	GORAKHPUR	GOLA	S-NPP	26.39628	83.37704	12:56:00	D	9.25
497	GORAKHPUR	GOLA	S-NPP	26.39823	83.38396	12:56:00	D	6.73
498	GORAKHPUR	GOLA	S-NPP	26.43911	83.30550	01:40:00	N	0.77
499	GORAKHPUR	GOLA	S-NPP	26.43970	83.30148	01:40:00	N	0.50
500	GORAKHPUR	GOLA	S-NPP	26.44355	83.22765	01:40:00	N	0.89
501	GORAKHPUR	GOLA	S-NPP	26.45497	83.29400	12:56:00	D	25.23
502	GORAKHPUR	GOLA	S-NPP	26.45588	83.29897	12:56:00	D	25.23
503	GORAKHPUR	GOLA	S-NPP	26.45868	83.29316	12:56:00	D	25.23
504	GORAKHPUR	GOLA	S-NPP	26.46794	83.29830	01:40:00	N	0.99
505	GORAKHPUR	GOLA	S-NPP	26.46877	83.29723	01:40:00	N	1.11
506	GORAKHPUR	GOLA	TERRA	26.39906	83.36987	09:08:00	D	12.55
507	GORAKHPUR	GOLA	AQUA	26.40016	83.37019	15:19:00	D	14.84
508	GORAKHPUR	GOLA	AQUA	26.44812	83.29901	15:19:00	D	34.99
509	GORAKHPUR	GORAKHPUR	S-NPP	26.68204	83.34190	01:40:00	N	0.81
510	GORAKHPUR	GORAKHPUR	S-NPP	26.74494	83.55135	01:40:00	N	1.31
511	GORAKHPUR	GORAKHPUR	S-NPP	26.77485	83.49379	01:40:00	N	0.57
512	GORAKHPUR	GORAKHPUR	S-NPP	26.77711	83.30922	01:40:00	N	1.27
513	GORAKHPUR	GORAKHPUR	S-NPP	26.83866	83.45999	01:40:00	N	0.57
514	GORAKHPUR	GORAKHPUR	S-NPP	26.84346	83.49804	01:40:00	N	1.71
515	GORAKHPUR	GORAKHPUR	S-NPP	26.85088	83.28570	12:56:00	D	5.08
516	GORAKHPUR	GORAKHPUR	S-NPP	26.86944	83.48625	01:40:00	N	1.08
517	GORAKHPUR	GORAKHPUR	S-NPP	26.87100	83.42862	01:40:00	N	0.74
518	GORAKHPUR	GORAKHPUR	S-NPP	26.87871	83.37608	01:40:00	N	0.82
519	GORAKHPUR	GORAKHPUR	S-NPP	26.89986	83.42706	12:56:00	D	5.77
520	GORAKHPUR	KHAJNI	S-NPP	26.44311	83.20680	01:40:00	N	1.22
521	GORAKHPUR	KHAJNI	S-NPP	26.45726	83.20519	01:40:00	N	1.78
522	GORAKHPUR	KHAJNI	S-NPP	26.45786	83.20114	01:40:00	N	1.78
523	GORAKHPUR	KHAJNI	S-NPP	26.45844	83.19708	01:40:00	N	2.53
524	GORAKHPUR	KHAJNI	S-NPP	26.46125	83.20175	01:40:00	N	1.78

525	GORAKHPUR	KHAJNI	S-NPP	26.46862	83.19891	01:40:00	N	2.14
526	GORAKHPUR	KHAJNI	S-NPP	26.50364	83.25922	12:56:00	D	10.40
527	GORAKHPUR	KHAJNI	S-NPP	26.50715	83.29588	01:40:00	N	0.61
528	GORAKHPUR	KHAJNI	S-NPP	26.51198	83.28318	12:56:00	D	7.50
529	GORAKHPUR	KHAJNI	S-NPP	26.51933	83.23588	01:40:00	N	2.57
530	GORAKHPUR	KHAJNI	S-NPP	26.54096	83.16741	12:56:00	D	12.54
531	GORAKHPUR	KHAJNI	S-NPP	26.54334	83.19025	01:40:00	N	0.69
532	GORAKHPUR	KHAJNI	S-NPP	26.54393	83.18620	01:40:00	N	0.45
533	GORAKHPUR	KHAJNI	S-NPP	26.54452	83.18214	01:40:00	N	0.45
534	GORAKHPUR	KHAJNI	S-NPP	26.54469	83.16656	12:56:00	D	12.54
535	GORAKHPUR	KHAJNI	S-NPP	26.54673	83.19086	01:40:00	N	2.17
536	GORAKHPUR	KHAJNI	S-NPP	26.54732	83.18681	01:40:00	N	1.38
537	GORAKHPUR	KHAJNI	S-NPP	26.55216	83.16486	12:56:00	D	13.18
538	GORAKHPUR	KHAJNI	S-NPP	26.57321	83.29536	01:40:00	N	0.94
539	GORAKHPUR	KHAJNI	S-NPP	26.57770	83.21725	01:40:00	N	1.69
540	GORAKHPUR	KHAJNI	S-NPP	26.58210	83.28371	01:40:00	N	0.74
541	GORAKHPUR	KHAJNI	S-NPP	26.62443	83.18306	01:40:00	N	1.31
542	GORAKHPUR	KHAJNI	S-NPP	26.62757	83.23369	01:40:00	N	0.99
543	GORAKHPUR	KHAJNI	S-NPP	26.65618	83.18040	01:40:00	N	0.71
544	GORAKHPUR	KHAJNI	S-NPP	26.66811	83.26595	01:40:00	N	0.97
545	GORAKHPUR	KHAJNI	S-NPP	26.67679	83.31496	12:56:00	D	32.90
546	GORAKHPUR	KHAJNI	AQUA	26.51636	83.28264	15:19:00	D	17.06
547	GORAKHPUR	KHAJNI	TERRA	26.60757	83.20837	09:08:00	D	5.97
548	GORAKHPUR	SAHJANWA	S-NPP	26.67192	83.11900	12:56:00	D	8.57
549	GORAKHPUR	SAHJANWA	S-NPP	26.67281	83.12215	12:56:00	D	12.92
550	GORAKHPUR	SAHJANWA	S-NPP	26.68233	83.16834	01:40:00	N	0.93
551	GORAKHPUR	SAHJANWA	S-NPP	26.68293	83.16427	01:40:00	N	0.93
552	GORAKHPUR	SAHJANWA	S-NPP	26.68471	83.15202	01:40:00	N	2.65
553	GORAKHPUR	SAHJANWA	S-NPP	26.68810	83.15263	01:40:00	N	2.11
554	GORAKHPUR	SAHJANWA	S-NPP	26.71157	83.18473	01:40:00	N	1.52
555	GORAKHPUR	SAHJANWA	S-NPP	26.73895	83.26068	01:40:00	N	0.82
556	GORAKHPUR	SAHJANWA	S-NPP	26.77652	83.31328	01:40:00	N	0.68
557	GORAKHPUR	SAHJANWA	S-NPP	26.80367	83.15092	01:40:00	N	0.57

558	GORAKHPUR	SAHJANWA	S-NPP	26.82327	83.15784	12:56:00	D	10.94
559	HAMIRPUR	HAMIRPUR	AQUA	25.76804	80.06790	15:19:00	D	23.47
560	HAMIRPUR	MAUDAHA	S-NPP	25.49227	80.16171	12:56:00	D	8.25
561	HAMIRPUR	MAUDAHA	S-NPP	25.51734	80.05319	12:56:00	D	6.06
562	HAMIRPUR	MAUDAHA	S-NPP	25.72412	79.99892	01:40:00	N	1.12
563	HAMIRPUR	MAUDAHA	S-NPP	25.72487	79.99465	01:40:00	N	2.11
564	HAMIRPUR	MAUDAHA	S-NPP	25.73512	79.94203	12:56:00	D	3.85
565	HAMIRPUR	MAUDAHA	S-NPP	25.73622	79.94720	12:56:00	D	8.98
566	HAMIRPUR	MAUDAHA	AQUA	25.76664	80.05762	15:19:00	D	15.62
567	HAMIRPUR	RATH	S-NPP	25.50490	79.47242	12:56:00	D	9.70
568	HAMIRPUR	RATH	S-NPP	25.50513	79.47153	12:56:00	D	14.38
569	HAMIRPUR	RATH	S-NPP	25.50608	79.47801	12:56:00	D	18.30
570	HAMIRPUR	RATH	S-NPP	25.50635	79.47710	12:56:00	D	14.38
571	HAMIRPUR	RATH	S-NPP	25.50960	79.47121	12:56:00	D	12.25
572	HAMIRPUR	RATH	S-NPP	25.50983	79.47033	12:56:00	D	6.49
573	HAMIRPUR	RATH	S-NPP	25.51077	79.47678	12:56:00	D	7.22
574	HAMIRPUR	RATH	S-NPP	25.51105	79.47589	12:56:00	D	6.49
575	HAMIRPUR	RATH	S-NPP	25.60640	79.41344	12:56:00	D	20.39
576	HAMIRPUR	RATH	S-NPP	25.61552	79.54817	12:56:00	D	25.63
577	HAMIRPUR	RATH	S-NPP	25.61668	79.55367	12:56:00	D	25.63
578	HAMIRPUR	RATH	S-NPP	25.61903	79.54146	12:56:00	D	8.68
579	HAMIRPUR	RATH	S-NPP	25.62019	79.54697	12:56:00	D	25.63
580	HAMIRPUR	RATH	S-NPP	25.62095	79.44265	01:40:00	N	0.67
581	HAMIRPUR	RATH	AQUA	25.60260	79.41434	15:19:00	D	10.67
582	HAMIRPUR	RATH	AQUA	25.60399	79.42418	15:19:00	D	50.40
583	HAMIRPUR	RATH	AQUA	25.60538	79.43401	15:19:00	D	68.87
584	HAMIRPUR	RATH	AQUA	25.61321	79.55402	15:19:00	D	11.19
585	HAPUR	GARHMUKTESAR	S-NPP	28.84698	78.11855	12:56:00	D	9.54
586	HARDOI	BILGRAM	S-NPP	27.08577	80.22337	12:56:00	D	5.52
587	HARDOI	BILGRAM	S-NPP	27.34458	79.97726	01:40:00	N	0.66
588	HARDOI	HARDOI	AQUA	27.36405	80.21623	15:19:00	D	13.41
589	HARDOI	HARDOI	AQUA	27.36549	80.22714	15:19:00	D	32.26
590	HARDOI	HARDOI	AQUA	27.37324	80.21471	15:19:00	D	32.34

591	JALAUN	MADHOGARH	S-NPP	26.18112	79.07939	12:56:00	D	8.34
592	JAUNPUR	MACHHALI SAHAR	S-NPP	25.61983	82.32684	12:56:00	D	4.72
593	JAUNPUR	MARIAHU	AQUA	25.56306	82.45499	15:19:00	D	12.21
594	JAUNPUR	SHHGANJ	S-NPP	25.87633	82.72020	12:56:00	D	10.20
595	JAUNPUR	SHHGANJ	S-NPP	25.91615	82.72633	01:40:00	N	0.52
596	JAUNPUR	SHHGANJ	S-NPP	25.91622	82.70096	01:40:00	N	0.43
597	JAUNPUR	SHHGANJ	S-NPP	25.92024	82.69743	01:40:00	N	0.97
598	JAUNPUR	SHHGANJ	S-NPP	25.92855	82.71939	12:56:00	D	12.11
599	JAUNPUR	SHHGANJ	S-NPP	26.09606	82.49423	12:56:00	D	10.25
600	JHANSI	GARAUTHA	S-NPP	25.40311	79.30262	01:40:00	N	0.79
601	JHANSI	GARAUTHA	S-NPP	25.40714	79.30322	01:40:00	N	0.85
602	JHANSI	GARAUTHA	S-NPP	25.53966	79.19423	01:40:00	N	3.69
603	JHANSI	GARAUTHA	S-NPP	25.54012	79.19029	01:40:00	N	2.43
604	JHANSI	GARAUTHA	S-NPP	25.54372	79.19483	01:40:00	N	1.28
605	JHANSI	GARAUTHA	S-NPP	25.62105	79.13761	01:40:00	N	0.55
606	JHANSI	GARAUTHA	S-NPP	25.62764	79.14122	01:40:00	N	0.65
607	JHANSI	GARAUTHA	S-NPP	25.70066	79.15582	01:40:00	N	2.28
608	JHANSI	GARAUTHA	S-NPP	25.76700	79.22194	01:40:00	N	0.84
609	JHANSI	GARAUTHA	TERRA	25.61691	79.29024	09:08:00	D	11.99
610	JHANSI	JHANSI	S-NPP	25.57193	78.69623	01:40:00	N	0.49
611	JHANSI	JHANSI	TERRA	25.49135	78.61640	09:10:00	D	16.16
612	JHANSI	JHANSI	TERRA	25.49213	78.62319	09:10:00	D	11.85
613	JHANSI	MAURANIPUR	S-NPP	25.30139	79.11786	01:40:00	N	0.29
614	JHANSI	MAURANIPUR	S-NPP	25.30158	79.01701	01:40:00	N	1.27
615	JHANSI	MAURANIPUR	S-NPP	25.30170	79.11809	01:40:00	N	0.27
616	JHANSI	MAURANIPUR	S-NPP	25.31675	79.12815	01:40:00	N	0.85
617	JHANSI	MAURANIPUR	S-NPP	25.36758	79.01406	01:40:00	N	0.42
618	JHANSI	MAURANIPUR	AQUA	25.34903	78.93285	15:19:00	D	14.27
619	JHANSI	MOTH	S-NPP	25.64073	78.93143	12:56:00	D	7.38
620	JHANSI	MOTH	S-NPP	25.64204	78.93740	12:56:00	D	7.38
621	JHANSI	MOTH	S-NPP	25.71364	78.93754	12:56:00	D	8.51
622	JHANSI	MOTH	S-NPP	25.71489	78.93530	12:56:00	D	8.79
623	JHANSI	MOTH	S-NPP	25.84722	79.00406	01:40:00	N	0.44

624	JHANSI	MOTH	AQUA	25.70115	78.93508	15:19:00	D	9.22
625	JHANSI	MOTH	AQUA	25.70254	78.94477	15:19:00	D	20.69
626	JHANSI	MOTH	AQUA	25.70988	78.93353	15:19:00	D	23.74
627	JHANSI	TAHRAULI	S-NPP	25.45109	78.85210	12:56:00	D	8.87
628	JHANSI	TAHRAULI	S-NPP	25.49388	78.77639	01:40:00	N	1.02
629	JHANSI	TAHRAULI	S-NPP	25.51325	78.86344	01:40:00	N	2.03
630	JHANSI	TAHRAULI	S-NPP	25.51740	78.86403	01:40:00	N	0.88
631	JHANSI	TAHRAULI	S-NPP	25.52106	78.86874	01:40:00	N	0.88
632	JHANSI	TAHRAULI	S-NPP	25.52968	78.76027	01:40:00	N	0.99
633	JHANSI	TAHRAULI	S-NPP	25.53062	78.82386	01:40:00	N	0.54
634	JHANSI	TAHRAULI	S-NPP	25.53385	78.76086	01:40:00	N	0.99
635	JHANSI	TAHRAULI	S-NPP	25.53477	78.82446	01:40:00	N	0.54
636	JHANSI	TAHRAULI	S-NPP	25.53703	78.76982	01:40:00	N	1.11
637	JHANSI	TAHRAULI	S-NPP	25.54190	78.80016	01:40:00	N	1.96
638	JHANSI	TAHRAULI	S-NPP	25.55339	78.81026	01:40:00	N	0.68
639	JHANSI	TAHRAULI	S-NPP	25.55448	78.81309	01:40:00	N	0.89
640	JHANSI	TAHRAULI	S-NPP	25.55495	78.80892	01:40:00	N	0.89
641	JHANSI	TAHRAULI	S-NPP	25.56470	78.94451	01:40:00	N	1.72
642	JHANSI	TAHRAULI	S-NPP	25.56882	78.94511	01:40:00	N	1.72
643	JHANSI	TAHRAULI	S-NPP	25.59386	78.98195	01:40:00	N	0.42
644	JHANSI	TAHRAULI	S-NPP	25.64222	79.12297	01:40:00	N	0.47
645	JHANSI	TAHRAULI	S-NPP	25.64631	79.12357	01:40:00	N	0.47
646	JHANSI	TAHRAULI	S-NPP	25.64933	79.02560	01:40:00	N	0.70
647	JHANSI	TAHRAULI	S-NPP	25.66232	79.09333	01:40:00	N	1.31
648	JHANSI	TAHRAULI	AQUA	25.41824	79.14187	15:19:00	D	25.44
649	JHANSI	TAHRAULI	AQUA	25.41962	79.15157	15:19:00	D	9.06
650	JHANSI	TAHRAULI	AQUA	25.55721	78.94627	15:19:00	D	10.22
651	JHANSI	TAHRAULI	AQUA	25.56455	78.93506	15:19:00	D	11.22
652	JHANSI	TAHRAULI	TERRA	25.57342	78.87184	09:08:00	D	18.32
653	JHANSI	TAHRAULI	TERRA	25.57490	78.85902	09:08:00	D	12.53
654	JHANSI	TAHRAULI	AQUA	25.59492	78.95943	15:19:00	D	9.40
655	JHANSI	TAHRAULI	AQUA	25.67129	79.03975	15:19:00	D	11.04
656	KANPUR DEHAT	AKBARPUR	S-NPP	26.38628	79.94061	12:56:00	D	4.32

657	KANPUR DEHAT	AKBARPUR	S-NPP	26.38693	79.94257	12:56:00	D	8.44
658	KANPUR DEHAT	AKBARPUR	S-NPP	26.39034	79.93636	12:56:00	D	8.44
659	KANPUR DEHAT	AKBARPUR	S-NPP	26.39141	79.94139	12:56:00	D	8.44
660	KANPUR DEHAT	RASULABAD	S-NPP	26.70575	79.74023	12:56:00	D	7.28
661	KASGANJ	PATIALI	S-NPP	27.78130	79.16232	12:56:00	D	7.27
662	KAUSHAMBI	MANJHANPUR	TERRA	25.48172	81.30295	09:08:00	D	27.96
663	KHERI	DHAURAHRA	S-NPP	28.05617	81.12727	12:56:00	D	3.19
664	KHERI	DHAURAHRA	S-NPP	28.12418	81.14859	12:56:00	D	3.42
665	KHERI	DHAURAHRA	S-NPP	28.12822	81.14758	12:56:00	D	6.52
666	KHERI	DHAURAHRA	TERRA	28.07898	81.08510	09:08:00	D	15.33
667	KHERI	LAKHIMPUR	TERRA	27.96781	80.80923	09:08:00	D	7.78
668	KHERI	LAKHIMPUR	TERRA	28.03349	80.79211	09:08:00	D	7.71
669	KHERI	LAKHIMPUR	AQUA	28.08330	80.59972	15:22:00	D	7.78
670	KHERI	MOHMADI	TERRA	28.04018	80.31055	09:08:00	D	9.26
671	KHERI	NIGHASAN	S-NPP	28.38862	80.95918	12:56:00	D	3.61
672	KHERI	NIGHASAN	AQUA	28.34008	80.87263	15:22:00	D	10.30
673	KHERI	PALIA KALAN	S-NPP	28.37005	80.47806	12:56:00	D	1.52
674	KHERI	PALIA KALAN	S-NPP	28.46164	80.35808	01:40:00	N	0.77
675	KHERI	PALIA KALAN	S-NPP	28.49359	80.48359	12:56:00	D	5.00
676	KHERI	PALIA KALAN	AQUA	28.56138	80.58594	15:22:00	D	41.56
677	KUSHINAGAR	HATA	S-NPP	26.71181	83.77395	01:40:00	N	0.77
678	KUSHINAGAR	HATA	S-NPP	26.80994	83.63169	01:40:00	N	0.98
679	KUSHINAGAR	HATA	S-NPP	26.81053	83.62770	01:40:00	N	0.80
680	KUSHINAGAR	HATA	S-NPP	26.82853	83.76173	01:40:00	N	0.91
681	KUSHINAGAR	HATA	S-NPP	26.83741	83.63263	01:40:00	N	0.58
682	KUSHINAGAR	HATA	S-NPP	26.83800	83.62864	01:40:00	N	0.58
683	KUSHINAGAR	HATA	S-NPP	26.84670	83.66300	01:40:00	N	0.39
684	KUSHINAGAR	HATA	S-NPP	26.84730	83.65902	01:40:00	N	1.02
685	KUSHINAGAR	HATA	S-NPP	26.86781	83.57543	01:40:00	N	0.65
686	KUSHINAGAR	HATA	S-NPP	26.87103	83.60069	01:40:00	N	1.59
687	KUSHINAGAR	HATA	S-NPP	26.87117	83.57604	01:40:00	N	0.65
688	KUSHINAGAR	HATA	S-NPP	26.87162	83.59668	01:40:00	N	1.54
689	KUSHINAGAR	HATA	S-NPP	26.87351	83.56001	01:40:00	N	0.82

690	KUSHINAGAR	HATA	S-NPP	26.87454	83.57666	01:40:00	N	0.85
691	KUSHINAGAR	HATA	S-NPP	26.87937	83.61453	01:40:00	N	0.97
692	KUSHINAGAR	HATA	S-NPP	26.87996	83.61053	01:40:00	N	0.97
693	KUSHINAGAR	HATA	S-NPP	26.88171	83.59853	01:40:00	N	1.45
694	KUSHINAGAR	HATA	S-NPP	26.88215	83.61915	01:40:00	N	0.48
695	KUSHINAGAR	HATA	S-NPP	26.88411	83.85754	12:56:00	D	10.16
696	KUSHINAGAR	HATA	S-NPP	26.88770	83.62838	01:40:00	N	1.12
697	KUSHINAGAR	HATA	S-NPP	26.88829	83.62438	01:40:00	N	0.95
698	KUSHINAGAR	HATA	S-NPP	26.88887	83.62038	01:40:00	N	0.95
699	KUSHINAGAR	HATA	S-NPP	26.88946	83.61639	01:40:00	N	1.40
700	KUSHINAGAR	HATA	S-NPP	26.89165	83.62500	01:40:00	N	0.95
701	KUSHINAGAR	HATA	S-NPP	26.89203	83.63319	12:56:00	D	8.42
702	KUSHINAGAR	HATA	S-NPP	26.89223	83.62100	01:40:00	N	0.95
703	KUSHINAGAR	HATA	S-NPP	26.89325	83.63760	01:40:00	N	0.65
704	KUSHINAGAR	HATA	S-NPP	26.89458	83.60500	01:40:00	N	1.25
705	KUSHINAGAR	HATA	S-NPP	26.93913	83.65423	01:40:00	N	0.39
706	KUSHINAGAR	HATA	S-NPP	26.94010	83.71075	12:56:00	D	12.11
707	KUSHINAGAR	HATA	S-NPP	26.94664	83.69660	01:40:00	N	0.57
708	KUSHINAGAR	HATA	AQUA	26.79370	83.71716	15:19:00	D	25.66
709	KUSHINAGAR	HATA	AQUA	26.80255	83.71021	15:19:00	D	13.19
710	KUSHINAGAR	HATA	AQUA	26.80480	83.62352	15:19:00	D	34.95
711	KUSHINAGAR	HATA	AQUA	26.84249	83.65288	15:19:00	D	20.33
712	KUSHINAGAR	HATA	AQUA	26.84258	83.55014	15:19:00	D	14.49
713	KUSHINAGAR	KASAYA	S-NPP	26.62455	84.00558	12:56:00	D	8.84
714	KUSHINAGAR	KASAYA	S-NPP	26.69868	84.03305	01:40:00	N	0.31
715	KUSHINAGAR	KASAYA	S-NPP	26.75966	83.92345	01:40:00	N	0.98
716	KUSHINAGAR	KASAYA	S-NPP	26.76300	83.92408	01:40:00	N	0.58
717	KUSHINAGAR	KASAYA	AQUA	26.62093	84.01903	15:19:00	D	18.80
718	KUSHINAGAR	KASAYA	AQUA	26.62817	84.01252	15:19:00	D	26.29
719	LALITPUR	KHAGA	S-NPP	24.41824	78.55329	12:54:00	D	8.03
720	LALITPUR	KHAGA	S-NPP	24.52433	78.86568	01:40:00	N	0.78
721	LALITPUR	KHAGA	S-NPP	24.54246	78.64231	01:40:00	N	1.14
722	LALITPUR	KHAGA	S-NPP	24.66946	78.75206	12:54:00	D	6.71

723	LALITPUR	KHAGA	S-NPP	24.67715	78.64135	12:54:00	D	14.90
724	LALITPUR	KHAGA	S-NPP	24.67786	78.64461	12:54:00	D	33.06
725	LALITPUR	KHAGA	S-NPP	24.68004	78.63924	12:54:00	D	24.91
726	LALITPUR	KHAGA	S-NPP	24.68149	78.64573	12:54:00	D	39.19
727	LALITPUR	KHAGA	S-NPP	24.68217	78.64001	12:54:00	D	14.90
728	LALITPUR	KHAGA	S-NPP	24.68287	78.64325	12:54:00	D	33.06
729	LALITPUR	KHAGA	AQUA	24.35805	78.84581	15:19:00	D	17.70
730	LALITPUR	KHAGA	AQUA	24.37503	78.65740	15:19:00	D	9.49
731	LALITPUR	KHAGA	AQUA	24.37643	78.66691	15:19:00	D	28.25
732	LALITPUR	KHAGA	AQUA	24.45301	78.92007	15:19:00	D	86.70
733	LALITPUR	KHAGA	AQUA	24.45440	78.92960	15:19:00	D	79.93
734	LALITPUR	LALITPUR	S-NPP	24.48580	78.46012	12:54:00	D	4.11
735	LALITPUR	LALITPUR	S-NPP	24.48654	78.46349	12:54:00	D	4.11
736	LALITPUR	LALITPUR	S-NPP	24.55952	78.37469	12:54:00	D	5.25
737	LALITPUR	LALITPUR	S-NPP	24.56027	78.37804	12:54:00	D	5.25
738	LALITPUR	LALITPUR	S-NPP	24.60170	78.56465	12:54:00	D	15.65
739	LALITPUR	LALITPUR	S-NPP	24.60243	78.56795	12:54:00	D	35.78
740	LALITPUR	LALITPUR	S-NPP	24.61109	78.58293	12:54:00	D	6.45
741	LALITPUR	LALITPUR	S-NPP	24.69288	78.60138	12:54:00	D	10.68
742	LALITPUR	LALITPUR	S-NPP	24.70795	78.52496	12:54:00	D	10.18
743	LALITPUR	LALITPUR	TERRA	24.55389	78.36681	09:10:00	D	18.05
744	LALITPUR	LALITPUR	TERRA	24.55543	78.35360	09:10:00	D	28.60
745	LALITPUR	LALITPUR	AQUA	24.60990	78.60632	15:19:00	D	9.02
746	LALITPUR	LALITPUR	AQUA	24.61130	78.61584	15:19:00	D	13.31
747	LALITPUR	LALITPUR	AQUA	24.71372	78.44489	15:19:00	D	32.72
748	LALITPUR	LALITPUR	AQUA	24.81416	78.29675	15:19:00	D	13.54
749	LALITPUR	TALBEHAT	S-NPP	24.80523	78.59235	12:56:00	D	6.83
750	LALITPUR	TALBEHAT	S-NPP	24.80595	78.59560	12:56:00	D	11.75
751	MAHARAJGANJ	MAHARAJGANJ	S-NPP	26.95415	83.66930	01:40:00	N	0.82
752	MAHARAJGANJ	MAHARAJGANJ	S-NPP	26.95475	83.66531	01:40:00	N	0.82
753	MAHARAJGANJ	MAHARAJGANJ	S-NPP	26.95476	83.67205	01:40:00	N	0.73
754	MAHARAJGANJ	MAHARAJGANJ	S-NPP	26.95534	83.66805	01:40:00	N	2.24
755	MAHARAJGANJ	MAHARAJGANJ	S-NPP	26.95818	83.43079	01:40:00	N	2.04

756	MAHARAJGANJ	MAHARAJGANJ	S-NPP	26.97754	83.70495	01:40:00	N	0.75
757	MAHARAJGANJ	MAHARAJGANJ	S-NPP	26.98602	83.69421	01:40:00	N	0.32
758	MAHARAJGANJ	MAHARAJGANJ	S-NPP	26.99743	83.66348	01:40:00	N	0.52
759	MAHARAJGANJ	MAHARAJGANJ	S-NPP	27.00630	83.61939	12:56:00	D	5.38
760	MAHARAJGANJ	MAHARAJGANJ	S-NPP	27.00911	83.67795	01:40:00	N	0.32
761	MAHARAJGANJ	MAHARAJGANJ	S-NPP	27.02274	83.65580	01:40:00	N	0.31
762	MAHARAJGANJ	MAHARAJGANJ	S-NPP	27.03223	83.66165	01:40:00	N	0.50
763	MAHARAJGANJ	MAHARAJGANJ	S-NPP	27.04132	83.64688	01:40:00	N	0.40
764	MAHARAJGANJ	MAHARAJGANJ	S-NPP	27.07785	83.66553	01:40:00	N	0.76
765	MAHARAJGANJ	MAHARAJGANJ	S-NPP	27.11678	83.63563	01:40:00	N	0.77
766	MAHARAJGANJ	MAHARAJGANJ	S-NPP	27.11795	83.62760	01:40:00	N	1.06
767	MAHARAJGANJ	MAHARAJGANJ	S-NPP	27.14016	83.66465	01:40:00	N	0.54
768	MAHARAJGANJ	MAHARAJGANJ	S-NPP	27.14530	83.65324	01:40:00	N	0.80
769	MAHARAJGANJ	MAHARAJGANJ	S-NPP	27.14689	83.66589	01:40:00	N	0.28
770	MAHARAJGANJ	MAHARAJGANJ	S-NPP	27.14866	83.65385	01:40:00	N	1.86
771	MAHARAJGANJ	MAHARAJGANJ	S-NPP	27.15144	83.65848	01:40:00	N	1.88
772	MAHARAJGANJ	MAHARAJGANJ	S-NPP	27.15203	83.65447	01:40:00	N	1.86
773	MAHARAJGANJ	MAHARAJGANJ	S-NPP	27.15453	83.54333	01:40:00	N	0.43
774	MAHARAJGANJ	MAHARAJGANJ	S-NPP	27.16073	83.61894	01:40:00	N	1.43
775	MAHARAJGANJ	MAHARAJGANJ	S-NPP	27.16410	83.61955	01:40:00	N	1.43
776	MAHARAJGANJ	MAHARAJGANJ	S-NPP	27.23112	83.56832	01:40:00	N	3.83
777	MAHARAJGANJ	MAHARAJGANJ	S-NPP	27.23171	83.56428	01:40:00	N	3.83
778	MAHARAJGANJ	MAHARAJGANJ	S-NPP	27.23509	83.56490	01:40:00	N	1.03
779	MAHARAJGANJ	MAHARAJGANJ	TERRA	27.17822	83.66707	09:08:00	D	14.89
780	MAHARAJGANJ	NAUTANWA	S-NPP	27.42237	83.52551	01:40:00	N	0.40
781	MAHARAJGANJ	NICHLAUL	S-NPP	27.14651	83.71519	01:40:00	N	1.45
782	MAHARAJGANJ	NICHLAUL	S-NPP	27.15382	83.71242	01:40:00	N	0.55
783	MAHARAJGANJ	NICHLAUL	S-NPP	27.15896	83.70103	01:40:00	N	0.56
784	MAHARAJGANJ	NICHLAUL	S-NPP	27.16505	83.71311	01:40:00	N	0.49
785	MAHARAJGANJ	NICHLAUL	S-NPP	27.16687	83.69425	01:40:00	N	0.55
786	MAHARAJGANJ	NICHLAUL	S-NPP	27.17353	83.70234	01:40:00	N	0.23
787	MAHARAJGANJ	NICHLAUL	S-NPP	27.24865	83.63779	01:40:00	N	0.55
788	MAHARAJGANJ	NICHLAUL	S-NPP	27.27372	83.62164	12:56:00	D	14.25

789	MAHARAJGANJ	NICHLAUL	S-NPP	27.27460	83.62601	01:40:00	N	1.35
790	MAHARAJGANJ	NICHLAUL	S-NPP	27.27733	83.62083	12:56:00	D	12.59
791	MAHARAJGANJ	NICHLAUL	S-NPP	27.27940	83.69581	01:40:00	N	0.69
792	MAHARAJGANJ	NICHLAUL	S-NPP	27.30412	83.70743	12:56:00	D	22.15
793	MAHARAJGANJ	NICHLAUL	S-NPP	27.32095	83.69522	01:40:00	N	0.66
794	MAHARAJGANJ	NICHLAUL	S-NPP	27.36012	83.64040	01:40:00	N	0.42
795	MAHARAJGANJ	NICHLAUL	S-NPP	27.36866	83.69987	01:40:00	N	0.28
796	MAHARAJGANJ	NICHLAUL	S-NPP	27.37143	83.70452	01:40:00	N	0.66
797	MAHARAJGANJ	NICHLAUL	S-NPP	27.37182	83.72523	01:40:00	N	0.79
798	MAHARAJGANJ	NICHLAUL	AQUA	27.10183	83.72066	15:19:00	D	16.19
799	MAHARAJGANJ	NICHLAUL	TERRA	27.26724	83.62882	09:08:00	D	7.85
800	MAHARAJGANJ	PHARENDA	S-NPP	27.12391	83.15308	01:40:00	N	0.66
801	MAHARAJGANJ	PHARENDA	S-NPP	27.14752	83.30426	01:40:00	N	0.97
802	MAHARAJGANJ	PHARENDA	S-NPP	27.28096	83.27203	01:40:00	N	0.49
803	MAHARAJGANJ	PHARENDA	AQUA	27.19110	83.29312	15:19:00	D	35.25
804	MAHARAJGANJ	PHARENDA	AQUA	27.19245	83.28606	15:19:00	D	17.10
805	MAHARAJGANJ	PHARENDA	AQUA	27.19419	83.30236	15:19:00	D	28.83
806	MAHARAJGANJ	PHARENDA	TERRA	27.24319	83.22379	09:08:00	D	5.79
807	MAHOBA	CHARKHARI	S-NPP	25.41963	79.63609	01:40:00	N	1.34
808	MAHOBA	CHARKHARI	S-NPP	25.42358	79.63668	01:40:00	N	1.49
809	MAHOBA	KULPAHAR	S-NPP	25.21382	79.49986	01:40:00	N	5.67
810	MAHOBA	KULPAHAR	S-NPP	25.21710	79.50607	01:40:00	N	1.57
811	MAHOBA	KULPAHAR	S-NPP	25.29171	79.42558	12:56:00	D	7.76
812	MAHOBA	KULPAHAR	S-NPP	25.37304	79.40994	01:40:00	N	1.83
813	MAHOBA	KULPAHAR	S-NPP	25.37364	79.40516	01:40:00	N	1.40
814	MAHOBA	KULPAHAR	S-NPP	25.37432	79.40801	01:40:00	N	2.33
815	MAHOBA	KULPAHAR	S-NPP	25.42331	79.50751	12:56:00	D	5.21
816	MAHOBA	KULPAHAR	TERRA	25.32161	79.37580	09:10:00	D	21.52
817	MAHOBA	KULPAHAR	AQUA	25.34719	79.36044	15:19:00	D	30.48
818	MAHOBA	KULPAHAR	AQUA	25.42208	79.50821	15:19:00	D	23.65
819	MAHOBA	MAHOBA	S-NPP	25.18979	79.85482	12:56:00	D	9.02
820	MAHOBA	MAHOBA	S-NPP	25.19623	79.70654	01:40:00	N	1.49
821	MATHURA	CHHATA	S-NPP	27.67762	77.57175	12:56:00	D	4.80

822	MATHURA	CHHATA	S-NPP	27.67837	77.57507	12:56:00	D	5.52
823	MATHURA	CHHATA	S-NPP	27.68263	77.57030	12:56:00	D	4.80
824	MATHURA	CHHATA	S-NPP	27.68338	77.57363	12:56:00	D	5.52
825	MATHURA	CHHATA	S-NPP	27.83702	77.33353	12:56:00	D	4.29
826	MATHURA	CHHATA	AQUA	27.83928	77.42140	15:22:00	D	25.54
827	MATHURA	CHHATA	AQUA	27.84076	77.43123	15:22:00	D	8.44
828	MATHURA	CHHATA	AQUA	27.84632	77.34917	15:22:00	D	12.18
829	MATHURA	CHHATA	AQUA	27.84781	77.35901	15:22:00	D	8.81
830	MAU	GHOSI	S-NPP	26.12545	83.49715	01:40:00	N	0.70
831	MAU	GHOSI	S-NPP	26.12604	83.49319	01:40:00	N	0.83
832	MAU	GHOSI	S-NPP	26.15246	83.47766	01:40:00	N	1.85
833	MAU	MADHUBAN	S-NPP	26.18151	83.72189	01:40:00	N	1.36
834	MAU	MADHUBAN	S-NPP	26.20441	83.78941	01:40:00	N	0.71
835	MAU	MADHUBAN	S-NPP	26.20723	83.70129	01:40:00	N	0.25
836	MAU	MADHUBAN	S-NPP	26.23375	83.56852	01:40:00	N	0.84
837	MAU	MADHUBAN	S-NPP	26.23433	83.56457	01:40:00	N	0.84
838	MAU	MADHUBAN	AQUA	26.12624	83.57316	15:19:00	D	15.69
839	MAU	MADHUBAN	TERRA	26.14425	83.77832	09:08:00	D	6.85
840	MAU	MADHUBAN	AQUA	26.20413	83.76472	15:19:00	D	20.22
841	MAU	MAU	TERRA	25.90369	83.53258	09:08:00	D	13.82
842	MAU	MUHAMMADABAD	S-NPP	25.88560	83.41593	01:40:00	N	1.01
843	MAU	MUHAMMADABAD	S-NPP	25.95949	83.34254	01:40:00	N	0.63
844	MAU	MUHAMMADABAD	S-NPP	26.09902	83.44883	12:56:00	D	6.44
845	MEERUT	MAWANA	S-NPP	28.90623	78.04519	12:56:00	D	6.58
846	MEERUT	MAWANA	S-NPP	28.94509	78.08429	12:56:00	D	3.49
847	MEERUT	MAWANA	AQUA	28.89283	78.05068	15:22:00	D	10.31
848	MIRZAPUR	CHUNAR	S-NPP	25.12420	83.12569	12:54:00	D	5.19
849	MIRZAPUR	CHUNAR	S-NPP	25.12803	83.12482	12:54:00	D	5.19
850	MIRZAPUR	CHUNAR	S-NPP	25.13083	83.09686	12:54:00	D	44.04
851	MIRZAPUR	CHUNAR	S-NPP	25.15601	83.13354	01:40:00	N	2.62
852	MIRZAPUR	CHUNAR	S-NPP	25.19600	83.12038	01:40:00	N	0.36
853	MIRZAPUR	CHUNAR	S-NPP	25.19723	83.12018	01:40:00	N	0.23
854	MIRZAPUR	LALGANJ	S-NPP	24.93037	82.31147	01:40:00	N	0.49

855	MIRZAPUR	MARIHAN	S-NPP	24.87926	82.78463	12:54:00	D	49.67
856	MIRZAPUR	MARIHAN	S-NPP	24.88187	82.78178	12:54:00	D	30.17
857	MIRZAPUR	MARIHAN	S-NPP	24.90661	82.67200	01:40:00	N	1.06
858	MIRZAPUR	MIRZAPUR	TERRA	25.19653	82.49656	09:08:00	D	8.93
859	MORADABAD	MORADABAD	S-NPP	28.83742	78.84480	12:56:00	D	6.31
860	MUZAFARNAGAR	JANSATH	S-NPP	29.39868	77.99457	12:56:00	D	32.62
861	PILHIBHIT	BISALPUR	S-NPP	28.18913	79.91871	12:56:00	D	64.31
862	PILHIBHIT	BISALPUR	S-NPP	28.19012	79.92345	12:56:00	D	64.31
863	PILHIBHIT	BISALPUR	S-NPP	28.19248	79.91282	12:56:00	D	33.40
864	PILHIBHIT	BISALPUR	S-NPP	28.19346	79.91756	12:56:00	D	64.31
865	PILHIBHIT	BISALPUR	S-NPP	28.30241	79.93445	01:40:00	N	0.85
866	PILHIBHIT	BISALPUR	AQUA	28.29058	79.83634	15:22:00	D	10.30
867	PILHIBHIT	PILHIBHIT	S-NPP	28.63706	79.78398	01:40:00	N	0.79
868	PILHIBHIT	PILHIBHIT	S-NPP	28.76036	79.74007	01:40:00	N	0.99
869	PILHIBHIT	PILHIBHIT	S-NPP	28.76223	79.73815	01:40:00	N	0.88
870	PILHIBHIT	PILHIBHIT	AQUA	28.72889	79.74223	15:22:00	D	47.82
871	PILHIBHIT	PILHIBHIT	AQUA	28.73031	79.75314	15:22:00	D	79.12
872	PILHIBHIT	PURANPUR	S-NPP	28.75294	80.21094	12:56:00	D	15.94
873	PILHIBHIT	PURANPUR	S-NPP	28.75387	80.21541	12:56:00	D	10.26
874	PILHIBHIT	PURANPUR	TERRA	28.47214	80.21423	09:08:00	D	12.76
875	PRATAPGARH	LALGANJ	S-NPP	25.91362	81.63529	12:56:00	D	47.84
876	PRATAPGARH	LALGANJ	S-NPP	26.03965	81.61097	12:56:00	D	5.86
877	RAIBEARELI	LALGANJ	S-NPP	26.24299	80.90654	12:56:00	D	2.78
878	RAIBEARELI	LALGANJ	AQUA	26.17802	80.80507	15:19:00	D	9.05
879	RAIBEARELI	LALGANJ	AQUA	26.20243	80.84673	15:19:00	D	8.60
880	RAMPUR	MILAK	S-NPP	28.65635	79.19775	12:56:00	D	9.43
881	RAMPUR	TANDA	AQUA	28.90241	78.96658	15:22:00	D	8.05
882	SANTKABIRNAGAR	Ghanghata	S-NPP	26.49641	83.17767	01:40:00	N	0.88
883	SANTKABIRNAGAR	Ghanghata	S-NPP	26.51876	83.11904	01:40:00	N	0.93
884	SANTKABIRNAGAR	Ghanghata	S-NPP	26.52192	83.16975	01:40:00	N	0.91
885	SANTKABIRNAGAR	Ghanghata	S-NPP	26.54995	83.12045	01:40:00	N	0.76
886	SANTKABIRNAGAR	Ghanghata	S-NPP	26.55335	83.12106	01:40:00	N	0.76
887	SANTKABIRNAGAR	Ghanghata	S-NPP	26.55871	83.07646	12:56:00	D	8.43

888	SANTKABIRNAGAR	GHANGHATA	S-NPP	26.56620	83.07475	12:56:00	D	9.44
889	SANTKABIRNAGAR	GHANGHATA	S-NPP	26.57834	83.05611	12:56:00	D	9.27
890	SANTKABIRNAGAR	GHANGHATA	S-NPP	26.57845	83.09832	12:56:00	D	13.12
891	SANTKABIRNAGAR	GHANGHATA	S-NPP	26.57921	82.84265	01:40:00	N	1.15
892	SANTKABIRNAGAR	GHANGHATA	S-NPP	26.58035	83.10841	12:56:00	D	111.36
893	SANTKABIRNAGAR	GHANGHATA	S-NPP	26.58310	83.08145	12:56:00	D	39.83
894	SANTKABIRNAGAR	GHANGHATA	S-NPP	26.58315	83.10252	12:56:00	D	95.69
895	SANTKABIRNAGAR	GHANGHATA	S-NPP	26.58487	83.07216	01:40:00	N	0.76
896	SANTKABIRNAGAR	GHANGHATA	S-NPP	26.58689	83.10165	12:56:00	D	95.69
897	SANTKABIRNAGAR	GHANGHATA	S-NPP	26.59255	83.13190	12:56:00	D	8.23
898	SANTKABIRNAGAR	GHANGHATA	S-NPP	26.61358	83.06374	01:40:00	N	0.59
899	SANTKABIRNAGAR	GHANGHATA	S-NPP	26.62088	83.08606	01:40:00	N	0.51
900	SANTKABIRNAGAR	GHANGHATA	S-NPP	26.62934	82.95251	01:40:00	N	0.61
901	SANTKABIRNAGAR	GHANGHATA	S-NPP	26.63276	82.95312	01:40:00	N	0.63
902	SANTKABIRNAGAR	GHANGHATA	S-NPP	26.64543	83.06100	01:40:00	N	1.31
903	SANTKABIRNAGAR	GHANGHATA	S-NPP	26.64825	83.06571	01:40:00	N	0.88
904	SANTKABIRNAGAR	GHANGHATA	S-NPP	26.66461	82.97572	01:40:00	N	0.63
905	SANTKABIRNAGAR	GHANGHATA	S-NPP	26.66543	83.04349	01:40:00	N	1.20
906	SANTKABIRNAGAR	GHANGHATA	TERRA	26.61584	83.08960	09:08:00	D	7.41
907	SANTKABIRNAGAR	GHANGHATA	TERRA	26.62855	83.00180	09:08:00	D	14.52
908	SANTKABIRNAGAR	GHANGHATA	AQUA	26.63476	83.00152	15:19:00	D	32.93
909	SANTKABIRNAGAR	GHANGHATA	TERRA	26.64639	83.06494	09:08:00	D	8.67
910	SANTKABIRNAGAR	KHALILABAD	S-NPP	26.64367	83.07332	01:40:00	N	0.95
911	SANTKABIRNAGAR	KHALILABAD	S-NPP	26.64649	83.07803	01:40:00	N	0.95
912	SANTKABIRNAGAR	KHALILABAD	S-NPP	26.79797	83.04326	12:56:00	D	13.57
913	SANTKABIRNAGAR	KHALILABAD	S-NPP	26.81754	83.00178	12:56:00	D	4.85
914	SANTKABIRNAGAR	KHALILABAD	S-NPP	26.82171	83.00213	01:40:00	N	1.03
915	SANTKABIRNAGAR	KHALILABAD	S-NPP	26.83723	83.08676	12:56:00	D	4.53
916	SANTKABIRNAGAR	KHALILABAD	AQUA	26.74327	82.96495	15:19:00	D	26.72
917	SANTKABIRNAGAR	KHALILABAD	AQUA	26.87618	83.12776	15:19:00	D	65.75
918	SANTKABIRNAGAR	MEHDAWAL	S-NPP	26.90929	83.21456	01:40:00	N	1.22
919	SANTKABIRNAGAR	MEHDAWAL	S-NPP	26.95685	83.17552	01:40:00	N	0.51
920	SANTKABIRNAGAR	MEHDAWAL	S-NPP	27.01376	83.07156	01:40:00	N	1.05

921	SANTKABIRNAGAR	MEHDAWAL	S-NPP	27.01925	83.10645	01:40:00	N	0.62
922	SANTKABIRNAGAR	MEHDAWAL	S-NPP	27.02147	83.11530	01:40:00	N	0.77
923	SANTKABIRNAGAR	MEHDAWAL	S-NPP	27.02369	83.12418	01:40:00	N	1.89
924	SANTKABIRNAGAR	MEHDAWAL	S-NPP	27.02429	83.12005	01:40:00	N	1.89
925	SANTKABIRNAGAR	MEHDAWAL	S-NPP	27.02488	83.11591	01:40:00	N	0.65
926	SANTKABIRNAGAR	MEHDAWAL	S-NPP	27.02657	82.93303	01:40:00	N	0.81
927	SANTKABIRNAGAR	MEHDAWAL	S-NPP	27.02710	83.12478	01:40:00	N	1.89
928	SANTKABIRNAGAR	MEHDAWAL	S-NPP	27.02716	82.92885	01:40:00	N	0.88
929	SHAHJAHANPUR	PUWANYA	AQUA	27.96588	80.02724	15:22:00	D	17.30
930	SHAHJAHANPUR	PUWANYA	AQUA	27.96732	80.03817	15:22:00	D	11.09
931	SHAHJAHANPUR	SHAHJAHANPUR	S-NPP	27.71371	79.86310	01:40:00	N	0.55
932	SHAHJAHANPUR	SHAHJAHANPUR	S-NPP	27.80354	79.64408	12:56:00	D	19.60
933	SHAHJAHANPUR	TILHAR	S-NPP	28.08495	79.78779	12:56:00	D	11.42
934	SHAHJAHANPUR	TILHAR	S-NPP	28.08595	79.79263	12:56:00	D	18.18
935	SHAHJAHANPUR	TILHAR	S-NPP	28.11460	79.67355	12:56:00	D	5.00
936	SHAHJAHANPUR	TILHAR	AQUA	27.96572	79.61575	15:22:00	D	38.00
937	SHAHJAHANPUR	TILHAR	AQUA	27.96712	79.62630	15:22:00	D	33.86
938	SHAHJAHANPUR	TILHAR	AQUA	27.97333	79.60366	15:22:00	D	14.18
939	SHAHJAHANPUR	TILHAR	AQUA	27.97474	79.61420	15:22:00	D	30.71
940	SHAHJAHANPUR	TILHAR	AQUA	27.97614	79.62475	15:22:00	D	20.57
941	SHAHJAHANPUR	TILHAR	AQUA	28.11209	79.67070	15:22:00	D	10.42
942	SHAMLI	KAIRANA	AQUA	29.50799	77.13727	15:22:00	D	7.75
943	SHRAWASTI	BHINGA	S-NPP	27.83624	81.88864	01:40:00	N	0.44
944	SHRAWASTI	BHINGA	TERRA	27.65350	82.08024	09:08:00	D	10.98
945	SHRAWASTI	BHINGA	TERRA	27.85254	81.97115	09:08:00	D	6.31
946	SHRAWASTI	BHINGA	AQUA	27.87951	81.78466	15:22:00	D	17.62
947	SHRAWASTI	IKAUNA	S-NPP	27.54763	82.01144	12:56:00	D	7.02
948	SHRAWASTI	IKAUNA	S-NPP	27.55049	82.00858	12:56:00	D	5.04
949	SIDDHARTHANAGAR	BANSI	S-NPP	27.03060	82.92946	01:40:00	N	1.35
950	SIDDHARTHANAGAR	BANSI	S-NPP	27.03403	82.93007	01:40:00	N	1.35
951	SIDDHARTHANAGAR	BANSI	S-NPP	27.04357	82.96178	01:40:00	N	0.67
952	SIDDHARTHANAGAR	BANSI	S-NPP	27.04733	82.91098	01:40:00	N	1.26
953	SIDDHARTHANAGAR	BANSI	S-NPP	27.05076	82.91158	01:40:00	N	1.26

954	SIDDHARTHANAGAR	BANSI	S-NPP	27.05739	82.82350	12:56:00	D	13.94
955	SIDDHARTHANAGAR	BANSI	S-NPP	27.10676	82.95402	01:40:00	N	0.62
956	SIDDHARTHANAGAR	BANSI	S-NPP	27.11460	82.87362	01:40:00	N	0.94
957	SIDDHARTHANAGAR	BANSI	S-NPP	27.11519	82.86940	01:40:00	N	0.94
958	SIDDHARTHANAGAR	BANSI	S-NPP	27.12678	83.06015	01:40:00	N	0.58
959	SIDDHARTHANAGAR	BANSI	S-NPP	27.13961	82.92113	01:40:00	N	0.97
960	SIDDHARTHANAGAR	BANSI	S-NPP	27.14349	82.94337	01:40:00	N	0.85
961	SIDDHARTHANAGAR	BANSI	S-NPP	27.14916	82.95296	01:40:00	N	1.01
962	SIDDHARTHANAGAR	BANSI	S-NPP	27.15913	83.00616	01:40:00	N	0.40
963	SIDDHARTHANAGAR	BANSI	S-NPP	27.16561	83.07912	01:40:00	N	0.89
964	SIDDHARTHANAGAR	BANSI	S-NPP	27.18315	82.97964	01:40:00	N	1.00
965	SIDDHARTHANAGAR	BANSI	S-NPP	27.18797	82.98193	12:56:00	D	8.00
966	SIDDHARTHANAGAR	BANSI	AQUA	27.13281	83.07375	15:19:00	D	20.79
967	SIDDHARTHANAGAR	BANSI	TERRA	27.16008	82.97213	09:08:00	D	23.08
968	SIDDHARTHANAGAR	DOMARIYAGANJ	S-NPP	27.16641	82.50211	01:40:00	N	0.79
969	SIDDHARTHANAGAR	DOMARIYAGANJ	S-NPP	27.16701	82.49776	01:40:00	N	0.46
970	SIDDHARTHANAGAR	DOMARIYAGANJ	S-NPP	27.17017	82.57804	01:40:00	N	0.78
971	SIDDHARTHANAGAR	DOMARIYAGANJ	S-NPP	27.20011	82.71942	01:40:00	N	0.43
972	SIDDHARTHANAGAR	DOMARIYAGANJ	S-NPP	27.20072	82.71516	01:40:00	N	0.65
973	SIDDHARTHANAGAR	DOMARIYAGANJ	S-NPP	27.20183	82.71877	01:40:00	N	0.85
974	SIDDHARTHANAGAR	DOMARIYAGANJ	S-NPP	27.20470	82.72365	01:40:00	N	0.64
975	SIDDHARTHANAGAR	DOMARIYAGANJ	S-NPP	27.20506	82.71998	12:56:00	D	4.48
976	SIDDHARTHANAGAR	DOMARIYAGANJ	S-NPP	27.20529	82.71938	01:40:00	N	0.64
977	SIDDHARTHANAGAR	DOMARIYAGANJ	S-NPP	27.20678	82.67243	01:40:00	N	0.92
978	SIDDHARTHANAGAR	DOMARIYAGANJ	S-NPP	27.20884	82.71909	12:56:00	D	4.48
979	SIDDHARTHANAGAR	DOMARIYAGANJ	S-NPP	27.27703	82.58680	01:40:00	N	0.84
980	SIDDHARTHANAGAR	DOMARIYAGANJ	S-NPP	27.27763	82.58248	01:40:00	N	0.84
981	SIDDHARTHANAGAR	DOMARIYAGANJ	AQUA	27.20612	82.71443	15:19:00	D	9.50
982	SIDDHARTHANAGAR	ITWA	S-NPP	27.22395	82.71557	12:56:00	D	7.04
983	SIDDHARTHANAGAR	ITWA	S-NPP	27.33283	82.49429	01:40:00	N	0.84
984	SIDDHARTHANAGAR	ITWA	S-NPP	27.34093	82.48904	01:40:00	N	1.27
985	SIDDHARTHANAGAR	ITWA	S-NPP	27.36376	82.63524	01:40:00	N	0.75
986	SIDDHARTHANAGAR	ITWA	S-NPP	27.36496	82.62660	01:40:00	N	0.86

987	SIDDHARTHANAGAR	ITWA	S-NPP	27.37512	82.65291	12:56:00	D	7.85
988	SIDDHARTHANAGAR	ITWA	S-NPP	27.39495	82.76826	01:40:00	N	0.69
989	SIDDHARTHANAGAR	ITWA	S-NPP	27.39949	82.68562	01:40:00	N	1.11
990	SIDDHARTHANAGAR	ITWA	S-NPP	27.40417	82.67762	01:40:00	N	0.89
991	SIDDHARTHANAGAR	ITWA	S-NPP	27.40939	82.68821	12:56:00	D	7.58
992	SIDDHARTHANAGAR	ITWA	S-NPP	27.41037	82.69338	12:56:00	D	7.58
993	SIDDHARTHANAGAR	ITWA	S-NPP	27.41219	82.68214	12:56:00	D	3.37
994	SIDDHARTHANAGAR	ITWA	AQUA	27.31007	82.49276	15:19:00	D	56.72
995	SIDDHARTHANAGAR	ITWA	AQUA	27.31171	82.50727	15:19:00	D	91.73
996	SIDDHARTHANAGAR	ITWA	TERRA	27.36368	82.63171	09:08:00	D	7.80
997	SIDDHARTHANAGAR	ITWA	TERRA	27.37989	82.66109	09:08:00	D	8.03
998	SIDDHARTHANAGAR	ITWA	TERRA	27.38127	82.65126	09:08:00	D	21.03
999	SIDDHARTHANAGAR	ITWA	TERRA	27.38214	82.58086	09:08:00	D	7.21
1000	SIDDHARTHANAGAR	ITWA	TERRA	27.38351	82.57101	09:08:00	D	11.40
1001	SIDDHARTHANAGAR	ITWA	AQUA	27.39909	82.70483	15:19:00	D	42.92
1002	SIDDHARTHANAGAR	ITWA	TERRA	27.40206	82.69513	09:08:00	D	5.87
1003	SIDDHARTHANAGAR	ITWA	AQUA	27.40230	82.69868	15:19:00	D	31.92
1004	SIDDHARTHANAGAR	ITWA	TERRA	27.40344	82.68530	09:08:00	D	8.92
1005	SIDDHARTHANAGAR	ITWA	AQUA	27.40801	82.68833	15:19:00	D	35.99
1006	SIDDHARTHANAGAR	ITWA	AQUA	27.41132	82.68215	15:19:00	D	25.47
1007	SIDDHARTHANAGAR	NAUGARH	S-NPP	27.16010	83.16734	01:40:00	N	0.79
1008	SIDDHARTHANAGAR	NAUGARH	S-NPP	27.17152	83.16090	01:40:00	N	0.58
1009	SIDDHARTHANAGAR	NAUGARH	S-NPP	27.24794	83.16023	01:40:00	N	0.74
1010	SIDDHARTHANAGAR	NAUGARH	S-NPP	27.26543	83.06107	01:40:00	N	0.61
1011	SIDDHARTHANAGAR	NAUGARH	S-NPP	27.28668	83.03492	01:40:00	N	0.42
1012	SIDDHARTHANAGAR	NAUGARH	S-NPP	27.30667	83.04277	01:40:00	N	0.83
1013	SIDDHARTHANAGAR	NAUGARH	S-NPP	27.42529	83.11803	01:40:00	N	0.56
1014	SIDDHARTHANAGAR	NAUGARH	TERRA	27.28023	83.02929	09:08:00	D	5.85
1015	SIDDHARTHANAGAR	NAUGARH	TERRA	27.28163	83.01949	09:08:00	D	10.94
1016	SIDDHARTHANAGAR	NAUGARH	TERRA	27.36258	83.16100	09:08:00	D	7.15
1017	SIDDHARTHANAGAR	NAUGARH	TERRA	27.36876	83.24265	09:08:00	D	8.21
1018	SIDDHARTHANAGAR	NAUGARH	TERRA	27.37018	83.23283	09:08:00	D	7.29
1019	SIDDHARTHANAGAR	SHOHRATGARH	S-NPP	27.33016	82.99140	12:56:00	D	6.66

1020	SIDDHARTHANAGAR	SHOHRATGARH	S-NPP	27.33146	82.89207	01:40:00	N	1.16
1021	SIDDHARTHANAGAR	SHOHRATGARH	S-NPP	27.33491	82.89268	01:40:00	N	1.16
1022	SIDDHARTHANAGAR	SHOHRATGARH	S-NPP	27.38207	83.07603	01:40:00	N	0.79
1023	SIDDHARTHANAGAR	SHOHRATGARH	S-NPP	27.39990	82.94902	12:56:00	D	13.65
1024	SIDDHARTHANAGAR	SHOHRATGARH	S-NPP	27.40355	82.84657	01:40:00	N	0.88
1025	SIDDHARTHANAGAR	SHOHRATGARH	S-NPP	27.42040	82.95374	01:40:00	N	0.58
1026	SIDDHARTHANAGAR	SHOHRATGARH	S-NPP	27.42385	82.95435	01:40:00	N	1.69
1027	SIDDHARTHANAGAR	SHOHRATGARH	S-NPP	27.42562	82.94170	01:40:00	N	1.78
1028	SIDDHARTHANAGAR	SHOHRATGARH	S-NPP	27.43013	82.95980	01:40:00	N	2.08
1029	SIDDHARTHANAGAR	SHOHRATGARH	S-NPP	27.43073	82.95558	01:40:00	N	2.08
1030	SIDDHARTHANAGAR	SHOHRATGARH	S-NPP	27.43239	82.96885	01:40:00	N	1.08
1031	SIDDHARTHANAGAR	SHOHRATGARH	S-NPP	27.43572	82.86971	01:40:00	N	0.87
1032	SIDDHARTHANAGAR	SHOHRATGARH	S-NPP	27.43917	82.87031	01:40:00	N	0.87
1033	SIDDHARTHANAGAR	SHOHRATGARH	S-NPP	27.44206	82.86242	12:56:00	D	6.40
1034	SIDDHARTHANAGAR	SHOHRATGARH	S-NPP	27.44357	82.91455	01:40:00	N	0.93
1035	SIDDHARTHANAGAR	SHOHRATGARH	S-NPP	27.45179	82.75452	01:40:00	N	1.30
1036	SIDDHARTHANAGAR	SHOHRATGARH	S-NPP	27.46035	82.89582	01:40:00	N	1.59
1037	SIDDHARTHANAGAR	SHOHRATGARH	S-NPP	27.46380	82.89643	01:40:00	N	1.59
1038	SIDDHARTHANAGAR	SHOHRATGARH	S-NPP	27.47190	82.88917	01:40:00	N	0.74
1039	SIDDHARTHANAGAR	SHOHRATGARH	S-NPP	27.48875	82.92538	12:56:00	D	5.33
1040	SIDDHARTHANAGAR	SHOHRATGARH	AQUA	27.42638	82.81845	15:19:00	D	12.40
1041	SIDDHARTHANAGAR	SHOHRATGARH	AQUA	27.43109	82.88596	15:19:00	D	88.06
1042	SIDDHARTHANAGAR	SHOHRATGARH	AQUA	27.43288	82.90141	15:19:00	D	42.66
1043	SIDDHARTHANAGAR	SHOHRATGARH	AQUA	27.43314	82.87997	15:19:00	D	37.38
1044	SIDDHARTHANAGAR	SHOHRATGARH	AQUA	27.43483	82.89545	15:19:00	D	85.27
1045	SITAPUR	SITAPUR	S-NPP	27.67958	80.63332	12:56:00	D	4.05
1046	SONBHADRA	DUDHI	S-NPP	24.02609	82.86985	12:54:00	D	9.82
1047	SONBHADRA	DUDHI	S-NPP	24.03062	82.97880	12:54:00	D	20.09
1048	SONBHADRA	GHARAWAL	S-NPP	24.65890	82.54195	12:54:00	D	8.10
1049	SONBHADRA	GHARAWAL	S-NPP	24.67232	82.54687	12:54:00	D	5.29
1050	SONBHADRA	REBUTSHGANJ	S-NPP	24.36563	83.29710	12:54:00	D	5.69
1051	SONBHADRA	REBUTSHGANJ	S-NPP	24.70769	83.23869	01:40:00	N	0.45
1052	SULTANPUR	AMETHI	S-NPP	26.11108	82.04409	12:56:00	D	9.21

1053	SULTANPUR	LAMBHUA	S-NPP	26.03027	82.21606	01:40:00	N	1.29
1054	SULTANPUR	SULTANPUR	S-NPP	26.29132	81.93912	01:40:00	N	0.28
1055	SULTANPUR	SULTANPUR	S-NPP	26.36343	81.93925	12:56:00	D	16.40
1056	UNNAO	BIGHAPUR	S-NPP	26.33917	80.67001	12:56:00	D	8.64
1057	UNNAO	BIGHAPUR	TERRA	26.22987	80.73031	09:08:00	D	7.82
1058	UNNAO	BIGHAPUR	AQUA	26.25892	80.79775	15:19:00	D	15.88
1059	UNNAO	BIGHAPUR	AQUA	26.33619	80.67666	15:19:00	D	8.96
1060	UNNAO	HASANGANJ	S-NPP	26.75940	80.45494	12:56:00	D	18.64
1061	UNNAO	PURWA	S-NPP	26.56978	80.79297	01:40:00	N	1.60
1062	UNNAO	UNNAO	S-NPP	26.54924	80.51833	12:56:00	D	5.17
1063	VARANASI	PINDRA	AQUA	25.45465	82.73351	15:19:00	D	18.73

**Details of wheat residue burning events in Madhya Pradesh on 22-Apr-2026**

S. No.	District	Tehsil / Block	Satellite	Latitude	Longitude	ACQ_TIME	Day / Night	Fire Power (W/m <sup>2</sup> )
1	ANUPPUR	ANUPUR	S-NPP	23.08180	81.63367	12:54:00	D	3.22
2	ANUPPUR	ANUPUR	S-NPP	23.18746	81.77435	12:54:00	D	7.66
3	ANUPPUR	ANUPUR	S-NPP	23.19905	81.69691	12:54:00	D	8.54
4	ANUPPUR	ANUPUR	S-NPP	23.20334	81.69588	12:54:00	D	8.54
5	ANUPPUR	PUSHPRAJGARH	S-NPP	22.67007	81.75540	12:54:00	D	7.87
6	ANUPPUR	PUSHPRAJGARH	S-NPP	23.24435	81.20305	12:54:00	D	9.53
7	ASHOKNAGAR	ASHOKNAGAR	S-NPP	24.32807	77.67963	12:54:00	D	10.88
8	ASHOKNAGAR	ASHOKNAGAR	S-NPP	24.35791	77.71138	12:54:00	D	6.20
9	ASHOKNAGAR	ASHOKNAGAR	S-NPP	24.35879	77.71019	12:54:00	D	6.68
10	ASHOKNAGAR	ASHOKNAGAR	S-NPP	24.45351	77.54892	01:40:00	N	0.45
11	ASHOKNAGAR	ASHOKNAGAR	S-NPP	24.47843	77.71342	12:54:00	D	9.40
12	ASHOKNAGAR	ASHOKNAGAR	S-NPP	24.47960	77.70879	12:54:00	D	8.36
13	ASHOKNAGAR	ASHOKNAGAR	S-NPP	24.48046	77.71252	12:54:00	D	12.51
14	ASHOKNAGAR	ASHOKNAGAR	S-NPP	24.50696	77.50496	12:54:00	D	4.43
15	ASHOKNAGAR	ASHOKNAGAR	S-NPP	24.51147	77.49963	12:54:00	D	8.79
16	ASHOKNAGAR	ASHOKNAGAR	S-NPP	24.51234	77.50349	12:54:00	D	10.10

17	ASHOKNAGAR	ASHOKNAGAR	S-NPP	24.54330	77.56653	14:37:00	D	7.20
18	ASHOKNAGAR	ASHOKNAGAR	S-NPP	24.54470	77.56410	01:40:00	N	1.05
19	ASHOKNAGAR	ASHOKNAGAR	S-NPP	24.54856	77.56873	14:37:00	D	17.05
20	ASHOKNAGAR	ASHOKNAGAR	S-NPP	24.55049	77.56606	14:37:00	D	7.20
21	ASHOKNAGAR	ASHOKNAGAR	S-NPP	24.59666	77.75232	12:54:00	D	3.62
22	ASHOKNAGAR	ASHOKNAGAR	S-NPP	24.59748	77.75598	12:54:00	D	3.62
23	ASHOKNAGAR	ASHOKNAGAR	S-NPP	24.59880	77.75288	12:56:00	D	10.11
24	ASHOKNAGAR	ASHOKNAGAR	S-NPP	24.63471	77.63649	01:40:00	N	1.05
25	ASHOKNAGAR	ASHOKNAGAR	S-NPP	24.64406	77.55049	01:40:00	N	0.86
26	ASHOKNAGAR	ASHOKNAGAR	S-NPP	24.73484	77.58698	01:40:00	N	0.71
27	ASHOKNAGAR	ASHOKNAGAR	S-NPP	24.73779	77.58411	01:40:00	N	1.16
28	ASHOKNAGAR	ASHOKNAGAR	S-NPP	24.83389	77.53339	01:40:00	N	4.05
29	ASHOKNAGAR	ASHOKNAGAR	S-NPP	24.83671	77.53064	01:40:00	N	2.26
30	ASHOKNAGAR	ASHOKNAGAR	AQUA	24.47690	77.72390	15:19:00	D	13.47
31	ASHOKNAGAR	ASHOKNAGAR	AQUA	24.54447	77.56495	15:19:00	D	21.42
32	ASHOKNAGAR	ASHOKNAGAR	TERRA	24.68463	77.60101	09:10:00	D	17.06
33	ASHOKNAGAR	ASHOKNAGAR	TERRA	24.71834	77.62717	09:10:00	D	11.44
34	ASHOKNAGAR	CHANDERI	S-NPP	24.57968	78.02457	12:54:00	D	5.75
35	ASHOKNAGAR	CHANDERI	S-NPP	24.57988	77.98033	14:37:00	D	21.40
36	ASHOKNAGAR	CHANDERI	S-NPP	24.58030	77.98840	14:37:00	D	27.32
37	ASHOKNAGAR	CHANDERI	S-NPP	24.58034	77.98251	14:37:00	D	33.92
38	ASHOKNAGAR	CHANDERI	S-NPP	24.60441	77.95142	01:40:00	N	1.39
39	ASHOKNAGAR	CHANDERI	S-NPP	24.63012	77.91362	12:56:00	D	4.63
40	ASHOKNAGAR	CHANDERI	S-NPP	24.66363	77.88950	12:56:00	D	4.62
41	ASHOKNAGAR	CHANDERI	S-NPP	24.68133	78.23355	12:54:00	D	7.22
42	ASHOKNAGAR	CHANDERI	AQUA	24.55605	78.18491	15:19:00	D	14.95
43	ASHOKNAGAR	CHANDERI	AQUA	24.56784	78.02504	15:19:00	D	36.49
44	ASHOKNAGAR	CHANDERI	TERRA	24.83415	78.13462	09:10:00	D	14.05
45	ASHOKNAGAR	ISAGARH	S-NPP	24.67387	77.81992	14:37:00	D	8.70
46	ASHOKNAGAR	ISAGARH	S-NPP	24.67491	77.81919	14:37:00	D	6.56
47	ASHOKNAGAR	ISAGARH	S-NPP	24.69274	77.78133	12:56:00	D	5.84
48	ASHOKNAGAR	ISAGARH	S-NPP	24.69414	77.86214	01:40:00	N	0.76
49	ASHOKNAGAR	ISAGARH	S-NPP	24.69470	77.70209	01:40:00	N	2.50

50	ASHOKNAGAR	ISAGARH	S-NPP	24.69514	77.78136	12:56:00	D	9.06
51	ASHOKNAGAR	ISAGARH	S-NPP	24.69584	77.88557	01:40:00	N	0.97
52	ASHOKNAGAR	ISAGARH	S-NPP	24.69592	77.88738	01:40:00	N	1.17
53	ASHOKNAGAR	ISAGARH	S-NPP	24.69596	77.78501	12:56:00	D	9.06
54	ASHOKNAGAR	ISAGARH	S-NPP	24.69888	77.78361	12:56:00	D	5.84
55	ASHOKNAGAR	ISAGARH	S-NPP	24.73112	77.86751	12:56:00	D	5.37
56	ASHOKNAGAR	ISAGARH	S-NPP	24.73192	77.87113	12:56:00	D	9.55
57	ASHOKNAGAR	ISAGARH	S-NPP	24.73541	77.86945	12:56:00	D	7.08
58	ASHOKNAGAR	ISAGARH	S-NPP	24.78201	77.90300	12:56:00	D	13.44
59	ASHOKNAGAR	ISAGARH	S-NPP	24.78514	77.72556	01:40:00	N	1.10
60	ASHOKNAGAR	ISAGARH	S-NPP	24.78725	77.90162	12:56:00	D	10.92
61	ASHOKNAGAR	ISAGARH	S-NPP	24.79064	77.59619	01:40:00	N	2.58
62	ASHOKNAGAR	ISAGARH	S-NPP	24.79836	77.75272	12:56:00	D	4.04
63	ASHOKNAGAR	ISAGARH	S-NPP	24.80037	77.67006	01:40:00	N	0.58
64	ASHOKNAGAR	ISAGARH	S-NPP	24.80047	77.75148	12:56:00	D	5.34
65	ASHOKNAGAR	ISAGARH	AQUA	24.66137	77.77722	15:19:00	D	14.00
66	ASHOKNAGAR	ISAGARH	TERRA	24.66808	77.88674	09:10:00	D	14.62
67	ASHOKNAGAR	MUNGAOLI	S-NPP	24.29163	77.90507	12:54:00	D	7.32
68	ASHOKNAGAR	MUNGAOLI	S-NPP	24.29432	77.90347	12:54:00	D	5.54
69	ASHOKNAGAR	MUNGAOLI	S-NPP	24.31103	77.94391	01:40:00	N	2.06
70	ASHOKNAGAR	MUNGAOLI	S-NPP	24.31154	77.93943	01:40:00	N	2.06
71	ASHOKNAGAR	MUNGAOLI	S-NPP	24.31205	77.93497	01:40:00	N	1.19
72	ASHOKNAGAR	MUNGAOLI	S-NPP	24.32327	77.90740	12:54:00	D	6.71
73	ASHOKNAGAR	MUNGAOLI	S-NPP	24.32410	77.91106	12:54:00	D	12.76
74	ASHOKNAGAR	MUNGAOLI	S-NPP	24.32493	77.91470	12:54:00	D	12.76
75	ASHOKNAGAR	MUNGAOLI	S-NPP	24.32780	77.95077	01:40:00	N	0.42
76	ASHOKNAGAR	MUNGAOLI	S-NPP	24.32832	77.94630	01:40:00	N	0.90
77	ASHOKNAGAR	MUNGAOLI	S-NPP	24.32939	77.90965	12:54:00	D	8.49
78	ASHOKNAGAR	MUNGAOLI	S-NPP	24.33150	77.94359	12:54:00	D	5.55
79	ASHOKNAGAR	MUNGAOLI	S-NPP	24.33265	77.94688	01:40:00	N	0.79
80	ASHOKNAGAR	MUNGAOLI	S-NPP	24.33296	77.91402	14:37:00	D	13.09
81	ASHOKNAGAR	MUNGAOLI	S-NPP	24.33302	77.90096	12:54:00	D	10.90
82	ASHOKNAGAR	MUNGAOLI	S-NPP	24.33385	77.90460	12:54:00	D	10.90

83	ASHOKNAGAR	MUNGAOLI	S-NPP	24.33467	77.90824	12:54:00	D	8.49
84	ASHOKNAGAR	MUNGAOLI	S-NPP	24.33549	77.91187	12:54:00	D	8.49
85	ASHOKNAGAR	MUNGAOLI	S-NPP	24.36401	77.98847	12:54:00	D	7.45
86	ASHOKNAGAR	MUNGAOLI	S-NPP	24.46215	78.11221	12:54:00	D	6.33
87	ASHOKNAGAR	MUNGAOLI	S-NPP	24.47056	78.12493	12:54:00	D	7.36
88	ASHOKNAGAR	MUNGAOLI	S-NPP	24.47136	78.12844	12:54:00	D	13.31
89	ASHOKNAGAR	MUNGAOLI	S-NPP	24.52721	78.07452	01:40:00	N	1.30
90	ASHOKNAGAR	MUNGAOLI	S-NPP	24.53190	77.95735	01:40:00	N	0.98
91	ASHOKNAGAR	MUNGAOLI	S-NPP	24.53429	78.08939	12:54:00	D	3.67
92	ASHOKNAGAR	MUNGAOLI	S-NPP	24.56439	78.05475	12:54:00	D	7.78
93	ASHOKNAGAR	MUNGAOLI	S-NPP	24.56519	78.05828	12:54:00	D	14.29
94	ASHOKNAGAR	MUNGAOLI	S-NPP	24.57000	78.03074	12:54:00	D	4.77
95	ASHOKNAGAR	MUNGAOLI	S-NPP	24.57080	78.03427	12:54:00	D	5.29
96	ASHOKNAGAR	MUNGAOLI	S-NPP	24.57161	78.03780	12:54:00	D	5.29
97	ASHOKNAGAR	MUNGAOLI	S-NPP	24.57605	78.03297	12:54:00	D	6.73
98	ASHOKNAGAR	MUNGAOLI	S-NPP	24.57685	78.03651	12:54:00	D	6.73
99	ASHOKNAGAR	MUNGAOLI	AQUA	24.32086	77.91459	15:19:00	D	17.68
100	ASHOKNAGAR	MUNGAOLI	AQUA	24.32828	78.08138	15:19:00	D	20.69
101	ASHOKNAGAR	MUNGAOLI	AQUA	24.33702	78.07977	15:19:00	D	39.77
102	ASHOKNAGAR	MUNGAOLI	AQUA	24.33848	78.08936	15:19:00	D	82.21
103	ASHOKNAGAR	MUNGAOLI	AQUA	24.51538	77.97540	15:19:00	D	10.28
104	ASHOKNAGAR	MUNGAOLI	AQUA	24.52123	78.07312	15:19:00	D	71.07
105	ASHOKNAGAR	MUNGAOLI	AQUA	24.52268	78.08272	15:19:00	D	31.53
106	ASHOKNAGAR	MUNGAOLI	TERRA	24.52508	78.09676	09:10:00	D	12.01
107	ASHOKNAGAR	MUNGAOLI	TERRA	24.52668	78.08302	09:10:00	D	62.40
108	ASHOKNAGAR	MUNGAOLI	AQUA	24.53142	78.08111	15:19:00	D	9.21
109	ASHOKNAGAR	MUNGAOLI	AQUA	24.55461	78.17534	15:19:00	D	84.62
110	BALAGHAT	BAIHAR	S-NPP	21.88729	80.47359	12:54:00	D	6.03
111	BALAGHAT	BAIHAR	S-NPP	21.89147	80.47571	12:54:00	D	8.90
112	BALAGHAT	KATANGI	S-NPP	21.68132	79.83076	12:54:00	D	4.70
113	BALAGHAT	KATANGI	AQUA	21.62804	79.77708	15:19:00	D	12.15
114	BALAGHAT	KATANGI	AQUA	21.62939	79.78643	15:19:00	D	5.89
115	BALAGHAT	WARASEONI	TERRA	21.68651	80.06397	09:10:00	D	6.40

116	BETUL	AMLAL	S-NPP	21.93146	78.42848	01:42:00	N	2.59
117	BETUL	AMLAL	S-NPP	21.99622	78.31104	12:54:00	D	23.56
118	BETUL	AMLAL	S-NPP	21.99660	78.31075	12:54:00	D	25.53
119	BETUL	AMLAL	S-NPP	21.99704	78.31481	12:54:00	D	23.56
120	BETUL	BETUL	S-NPP	22.02075	77.70379	12:54:00	D	8.65
121	BETUL	BETUL	S-NPP	22.02169	77.70794	12:54:00	D	7.39
122	BETUL	BETUL	S-NPP	22.10830	78.14097	14:35:00	D	5.53
123	BETUL	BETUL	S-NPP	22.10919	78.14201	14:35:00	D	6.33
124	BETUL	BETUL	S-NPP	22.20047	77.61448	12:54:00	D	6.10
125	BETUL	BHAINSDEHI	S-NPP	21.64581	77.60902	14:35:00	D	8.57
126	BETUL	BHAINSDEHI	S-NPP	21.64831	77.60815	14:35:00	D	7.58
127	BETUL	MULTAI	S-NPP	21.61919	78.03709	12:54:00	D	7.90
128	BETUL	MULTAI	S-NPP	21.62019	78.05550	14:35:00	D	8.19
129	BETUL	MULTAI	S-NPP	21.62269	78.05475	14:35:00	D	9.54
130	BETUL	MULTAI	S-NPP	21.62287	78.05336	12:54:00	D	12.02
131	BETUL	MULTAI	S-NPP	21.64522	78.15250	12:54:00	D	10.08
132	BETUL	MULTAI	S-NPP	21.64611	78.15647	12:54:00	D	10.08
133	BETUL	MULTAI	S-NPP	21.65073	78.15112	12:54:00	D	10.08
134	BETUL	MULTAI	S-NPP	21.65118	78.15282	14:35:00	D	11.93
135	BETUL	MULTAI	S-NPP	21.65835	78.24295	01:42:00	N	0.81
136	BETUL	MULTAI	AQUA	21.64377	78.15433	15:19:00	D	28.56
137	BETUL	SHAHPUR	S-NPP	22.23510	77.63489	01:42:00	N	0.94
138	BHIND	BHIND	S-NPP	26.57100	78.66193	12:56:00	D	14.73
139	BHIND	GOHAD	S-NPP	26.51488	78.29075	01:40:00	N	1.95
140	BHIND	GOHAD	S-NPP	26.51821	78.30061	01:40:00	N	1.81
141	BHIND	GOHAD	S-NPP	26.51872	78.29597	01:40:00	N	1.81
142	BHIND	GOHAD	S-NPP	26.52205	78.30582	01:40:00	N	1.11
143	BHIND	GOHAD	S-NPP	26.52256	78.30121	01:40:00	N	1.81
144	BHIND	GOHAD	S-NPP	26.53740	78.30035	12:56:00	D	15.85
145	BHIND	GOHAD	AQUA	26.51989	78.38853	15:19:00	D	43.23
146	BHIND	GOHAD	AQUA	26.52130	78.39822	15:19:00	D	11.00
147	BHIND	GOHAD	AQUA	26.52577	78.36756	15:19:00	D	13.57
148	BHIND	GOHAD	TERRA	26.52702	78.29931	09:08:00	D	55.38

149	BHIND	GOHAD	AQUA	26.52719	78.37725	15:19:00	D	29.21
150	BHIND	GOHAD	TERRA	26.53208	78.30617	09:08:00	D	30.92
151	BHIND	GOHAD	TERRA	26.53363	78.29173	09:08:00	D	17.89
152	BHIND	MAHGAWAN	AQUA	26.54101	78.53404	15:19:00	D	9.03
153	BHOPAL	BERASIYA	S-NPP	23.59284	77.36836	01:40:00	N	1.25
154	BHOPAL	BERASIYA	S-NPP	23.59729	77.36896	01:40:00	N	2.89
155	BHOPAL	BERASIYA	S-NPP	23.63050	77.47369	01:40:00	N	1.69
156	BHOPAL	BERASIYA	S-NPP	23.63103	77.46902	01:40:00	N	2.52
157	BHOPAL	BERASIYA	S-NPP	23.63491	77.47427	01:40:00	N	1.69
158	BHOPAL	BERASIYA	S-NPP	23.63544	77.46962	01:40:00	N	2.52
159	BHOPAL	BERASIYA	S-NPP	23.66459	77.41153	01:40:00	N	0.70
160	BHOPAL	BERASIYA	S-NPP	23.71998	77.22102	01:40:00	N	1.09
161	BHOPAL	BERASIYA	S-NPP	23.72010	77.58452	12:54:00	D	43.62
162	BHOPAL	BERASIYA	S-NPP	23.72190	77.59237	12:54:00	D	33.58
163	BHOPAL	BERASIYA	S-NPP	23.83274	77.37870	12:54:00	D	5.92
164	BHOPAL	BERASIYA	S-NPP	23.83824	77.37722	12:54:00	D	5.92
165	BHOPAL	BERASIYA	AQUA	23.60478	77.36524	15:19:00	D	51.94
166	BHOPAL	BERASIYA	AQUA	23.60635	77.37522	15:19:00	D	56.15
167	BHOPAL	BERASIYA	AQUA	23.69644	77.64703	15:19:00	D	9.85
168	BHOPAL	HUZUR	S-NPP	23.09940	77.40786	01:42:00	N	1.67
169	BHOPAL	HUZUR	S-NPP	23.21295	77.30276	12:54:00	D	10.83
170	BHOPAL	HUZUR	S-NPP	23.21727	77.19344	01:42:00	N	1.69
171	BHOPAL	HUZUR	S-NPP	23.31751	77.48531	01:42:00	N	0.44
172	BHOPAL	HUZUR	S-NPP	23.32569	77.18782	12:54:00	D	4.75
173	BHOPAL	HUZUR	S-NPP	23.35990	77.54427	01:42:00	N	1.52
174	BHOPAL	HUZUR	S-NPP	23.38574	77.47307	01:42:00	N	0.96
175	BHOPAL	HUZUR	S-NPP	23.41096	77.42130	14:35:00	D	11.70
176	BHOPAL	HUZUR	S-NPP	23.41141	77.42862	14:35:00	D	11.70
177	BHOPAL	HUZUR	S-NPP	23.41252	77.40729	14:35:00	D	5.63
178	BHOPAL	HUZUR	S-NPP	23.41350	77.42181	14:35:00	D	18.85
179	BHOPAL	HUZUR	S-NPP	23.41400	77.42912	14:35:00	D	13.63
180	BHOPAL	HUZUR	S-NPP	23.41847	77.42802	14:35:00	D	11.70
181	BHOPAL	HUZUR	S-NPP	23.42106	77.42857	14:35:00	D	7.30

182	BHOPAL	HUZUR	S-NPP	23.43793	77.44711	01:40:00	N	1.37
183	BHOPAL	HUZUR	AQUA	23.12981	77.46381	15:19:00	D	39.22
184	BHOPAL	HUZUR	AQUA	23.13139	77.47379	15:19:00	D	7.79
185	BHOPAL	HUZUR	TERRA	23.21204	77.57490	09:10:00	D	13.38
186	CHHATARPUR	BARAMALEHRA	S-NPP	24.39370	79.05859	01:40:00	N	0.37
187	CHHATARPUR	BARAMALEHRA	S-NPP	24.46783	79.04530	12:54:00	D	16.78
188	CHHATARPUR	BARAMALEHRA	S-NPP	24.64588	79.32986	01:40:00	N	0.52
189	CHHATARPUR	BARAMALEHRA	S-NPP	24.70126	79.35667	12:54:00	D	7.09
190	CHHATARPUR	BARAMALEHRA	TERRA	24.38896	79.06637	09:10:00	D	20.41
191	CHHATARPUR	BARAMALEHRA	AQUA	24.45951	79.02647	15:19:00	D	13.70
192	CHHATARPUR	BARAMALEHRA	AQUA	24.46823	79.02493	15:19:00	D	9.72
193	CHHATARPUR	BARAMALEHRA	AQUA	24.58506	79.13596	15:19:00	D	26.95
194	CHHATARPUR	BARAMALEHRA	AQUA	24.58644	79.14554	15:19:00	D	46.88
195	CHHATARPUR	BIJAWAR	S-NPP	24.42001	79.39583	12:54:00	D	5.99
196	CHHATARPUR	BIJAWAR	S-NPP	24.42483	79.39453	12:54:00	D	5.99
197	CHHATARPUR	BIJAWAR	TERRA	24.38056	79.87145	09:10:00	D	12.92
198	CHHATARPUR	CHHATARPUR	S-NPP	24.89412	79.61137	12:54:00	D	4.13
199	CHHATARPUR	CHHATARPUR	S-NPP	24.89883	79.61016	12:54:00	D	4.13
200	CHHATARPUR	CHHATARPUR	S-NPP	24.89914	79.61232	12:54:00	D	6.31
201	CHHATARPUR	CHHATARPUR	AQUA	24.85209	79.65252	15:19:00	D	8.74
202	CHHATARPUR	CHHATARPUR	AQUA	24.97914	79.49835	15:19:00	D	15.24
203	CHHATARPUR	LOUNDI	S-NPP	25.10137	79.86285	01:40:00	N	0.97
204	CHHATARPUR	RAJNAGAR	S-NPP	24.73512	79.87332	12:54:00	D	13.60
205	CHHATARPUR	RAJNAGAR	S-NPP	24.73607	79.87047	12:54:00	D	7.46
206	CHHATARPUR	RAJNAGAR	S-NPP	24.73625	79.87878	12:54:00	D	12.19
207	CHHATARPUR	RAJNAGAR	S-NPP	24.73723	79.87591	12:54:00	D	7.46
208	CHHATARPUR	RAJNAGAR	S-NPP	25.01285	79.93703	12:54:00	D	9.99
209	CHHATARPUR	RAJNAGAR	S-NPP	25.01452	79.85222	12:54:00	D	17.10
210	CHHATARPUR	RAJNAGAR	S-NPP	25.04457	79.93435	01:40:00	N	0.86
211	CHHATARPUR	RAJNAGAR	S-NPP	25.04524	79.92907	01:40:00	N	0.86
212	CHHATARPUR	RAJNAGAR	AQUA	24.94287	79.83253	15:19:00	D	8.36
213	CHHATARPUR	RAJNAGAR	AQUA	25.01131	79.93310	15:19:00	D	18.46
214	CHHATARPUR	RAJNAGAR	AQUA	25.01270	79.94310	15:19:00	D	25.09

215	CHHINDWARA	AMARWARA	S-NPP	22.21461	79.24559	12:54:00	D	10.86
216	CHHINDWARA	AMARWARA	S-NPP	22.27196	79.18716	12:54:00	D	3.65
217	CHHINDWARA	AMARWARA	S-NPP	22.27205	79.33370	01:42:00	N	2.70
218	CHHINDWARA	AMARWARA	S-NPP	22.27266	79.19044	12:54:00	D	5.84
219	CHHINDWARA	AMARWARA	S-NPP	22.27274	79.32850	01:42:00	N	1.58
220	CHHINDWARA	AMARWARA	S-NPP	22.27336	79.19373	12:54:00	D	5.84
221	CHHINDWARA	AMARWARA	S-NPP	22.27384	79.33032	01:42:00	N	4.45
222	CHHINDWARA	AMARWARA	S-NPP	22.27779	79.18926	12:54:00	D	2.24
223	CHHINDWARA	AMARWARA	S-NPP	22.29661	79.17780	01:42:00	N	0.66
224	CHHINDWARA	AMARWARA	S-NPP	22.29743	79.17412	01:42:00	N	1.34
225	CHHINDWARA	AMARWARA	S-NPP	22.33362	79.23293	01:42:00	N	1.44
226	CHHINDWARA	AMARWARA	S-NPP	22.33429	79.22771	01:42:00	N	2.27
227	CHHINDWARA	AMARWARA	S-NPP	22.33751	79.23349	01:42:00	N	3.70
228	CHHINDWARA	AMARWARA	S-NPP	22.34006	79.08865	01:42:00	N	0.96
229	CHHINDWARA	AMARWARA	S-NPP	22.34073	79.23927	01:42:00	N	3.70
230	CHHINDWARA	AMARWARA	S-NPP	22.34141	79.23403	01:42:00	N	3.70
231	CHHINDWARA	AMARWARA	S-NPP	22.34476	79.17149	12:54:00	D	10.23
232	CHHINDWARA	AMARWARA	S-NPP	22.34530	79.23458	01:42:00	N	0.60
233	CHHINDWARA	AMARWARA	S-NPP	22.34654	79.22952	12:54:00	D	8.57
234	CHHINDWARA	AMARWARA	S-NPP	22.34724	79.23274	12:54:00	D	24.67
235	CHHINDWARA	AMARWARA	S-NPP	22.35492	79.25208	01:42:00	N	1.17
236	CHHINDWARA	AMARWARA	S-NPP	22.40204	79.26357	12:54:00	D	5.40
237	CHHINDWARA	AMARWARA	S-NPP	22.40398	79.26160	12:54:00	D	7.89
238	CHHINDWARA	AMARWARA	S-NPP	22.40469	79.26482	12:54:00	D	10.56
239	CHHINDWARA	AMARWARA	S-NPP	22.40710	79.26225	12:54:00	D	5.40
240	CHHINDWARA	AMARWARA	S-NPP	22.46531	79.04810	12:54:00	D	8.26
241	CHHINDWARA	AMARWARA	S-NPP	22.46570	79.04816	12:54:00	D	8.04
242	CHHINDWARA	AMARWARA	S-NPP	22.59792	79.21718	01:42:00	N	0.74
243	CHHINDWARA	AMARWARA	S-NPP	22.59835	79.21605	01:42:00	N	0.68
244	CHHINDWARA	AMARWARA	TERRA	22.18553	79.20909	09:10:00	D	9.48
245	CHHINDWARA	AMARWARA	TERRA	22.18693	79.19817	09:10:00	D	10.88
246	CHHINDWARA	AMARWARA	TERRA	22.21194	79.07843	09:10:00	D	7.55
247	CHHINDWARA	AMARWARA	TERRA	22.21337	79.06725	09:10:00	D	9.10

248	CHHINDWARA	AMARWARA	AQUA	22.27258	79.18681	15:19:00	D	12.07
249	CHHINDWARA	AMARWARA	AQUA	22.27396	79.19616	15:19:00	D	7.90
250	CHHINDWARA	AMARWARA	AQUA	22.32298	79.22606	15:19:00	D	9.81
251	CHHINDWARA	AMARWARA	AQUA	22.39397	79.26579	15:19:00	D	10.51
252	CHHINDWARA	AMARWARA	AQUA	22.39534	79.27515	15:19:00	D	239.76
253	CHHINDWARA	AMARWARA	AQUA	22.39672	79.28452	15:19:00	D	59.65
254	CHHINDWARA	AMARWARA	AQUA	22.40405	79.27366	15:19:00	D	18.92
255	CHHINDWARA	AMARWARA	AQUA	22.79336	79.16257	15:19:00	D	8.09
256	CHHINDWARA	BICHHUA	S-NPP	21.84577	79.15597	01:42:00	N	1.39
257	CHHINDWARA	CHAURAI	S-NPP	21.88579	79.18977	01:42:00	N	0.98
258	CHHINDWARA	CHAURAI	S-NPP	21.94026	79.16614	01:42:00	N	1.04
259	CHHINDWARA	CHAURAI	S-NPP	21.94756	79.14058	01:42:00	N	0.70
260	CHHINDWARA	CHAURAI	S-NPP	22.03328	79.21455	01:42:00	N	1.18
261	CHHINDWARA	CHAURAI	S-NPP	22.03532	79.19887	01:42:00	N	1.23
262	CHHINDWARA	CHAURAI	S-NPP	22.03739	79.20936	12:54:00	D	6.29
263	CHHINDWARA	CHAURAI	S-NPP	22.03811	79.21274	12:54:00	D	14.61
264	CHHINDWARA	CHAURAI	S-NPP	22.06190	79.14669	12:54:00	D	4.70
265	CHHINDWARA	CHAURAI	S-NPP	22.06203	79.14677	12:54:00	D	5.40
266	CHHINDWARA	CHAURAI	S-NPP	22.06312	79.28778	01:42:00	N	0.96
267	CHHINDWARA	CHAURAI	S-NPP	22.06420	79.28963	01:42:00	N	1.56
268	CHHINDWARA	CHAURAI	S-NPP	22.06697	79.28838	01:42:00	N	0.96
269	CHHINDWARA	CHAURAI	S-NPP	22.07553	79.19415	01:42:00	N	0.75
270	CHHINDWARA	CHAURAI	S-NPP	22.07668	79.19061	01:42:00	N	0.95
271	CHHINDWARA	CHAURAI	S-NPP	22.07669	79.18889	12:54:00	D	6.65
272	CHHINDWARA	CHAURAI	S-NPP	22.07699	79.19231	12:54:00	D	6.58
273	CHHINDWARA	CHAURAI	S-NPP	22.07742	79.19221	12:54:00	D	6.65
274	CHHINDWARA	CHAURAI	S-NPP	22.07941	79.19469	01:42:00	N	0.75
275	CHHINDWARA	CHAURAI	S-NPP	22.07991	79.19642	01:42:00	N	0.75
276	CHHINDWARA	CHAURAI	S-NPP	22.11807	79.20766	01:42:00	N	0.64
277	CHHINDWARA	CHAURAI	TERRA	21.96580	79.26439	09:10:00	D	13.80
278	CHHINDWARA	CHAURAI	AQUA	21.98895	79.14929	15:19:00	D	15.16
279	CHHINDWARA	CHAURAI	AQUA	21.99765	79.14778	15:19:00	D	9.71
280	CHHINDWARA	CHAURAI	AQUA	22.02335	79.20084	15:19:00	D	19.13

281	CHHINDWARA	CHAURAI	AQUA	22.02473	79.21018	15:19:00	D	25.68
282	CHHINDWARA	CHHINDWARA	S-NPP	21.98273	78.98101	12:54:00	D	6.22
283	CHHINDWARA	CHHINDWARA	S-NPP	21.98624	78.84218	01:42:00	N	1.11
284	CHHINDWARA	CHHINDWARA	S-NPP	22.00392	78.87985	01:42:00	N	0.98
285	CHHINDWARA	CHHINDWARA	S-NPP	22.08331	79.10609	01:42:00	N	0.49
286	CHHINDWARA	CHHINDWARA	S-NPP	22.08476	79.09393	01:42:00	N	1.37
287	CHHINDWARA	CHHINDWARA	S-NPP	22.08721	79.10664	01:42:00	N	0.49
288	CHHINDWARA	CHHINDWARA	S-NPP	22.11358	78.93179	12:54:00	D	5.42
289	CHHINDWARA	CHHINDWARA	S-NPP	22.11398	79.01008	12:54:00	D	5.89
290	CHHINDWARA	CHHINDWARA	S-NPP	22.11952	78.96120	12:54:00	D	3.02
291	CHHINDWARA	CHHINDWARA	S-NPP	22.12009	78.96208	12:54:00	D	4.42
292	CHHINDWARA	CHHINDWARA	S-NPP	22.12474	78.96002	12:54:00	D	3.02
293	CHHINDWARA	CHHINDWARA	S-NPP	22.15773	79.08468	01:42:00	N	1.88
294	CHHINDWARA	CHHINDWARA	S-NPP	22.15841	79.07937	01:42:00	N	3.09
295	CHHINDWARA	CHHINDWARA	S-NPP	22.18097	78.93507	01:42:00	N	1.68
296	CHHINDWARA	CHHINDWARA	S-NPP	22.18771	78.91398	01:42:00	N	0.84
297	CHHINDWARA	JAMAI	S-NPP	22.17189	78.68376	12:54:00	D	6.50
298	CHHINDWARA	PARASIA	S-NPP	22.16965	78.68541	12:54:00	D	16.39
299	CHHINDWARA	PARASIA	S-NPP	22.17043	78.68903	12:54:00	D	10.79
300	CHHINDWARA	PARASIA	AQUA	22.20697	78.74638	15:19:00	D	13.30
301	CHHINDWARA	PARASIA	AQUA	22.20838	78.75578	15:19:00	D	21.89
302	DAMOH	BATIAGARH	S-NPP	24.10681	79.48452	01:40:00	N	3.04
303	DAMOH	DAMOH	S-NPP	23.65749	79.45823	12:54:00	D	11.34
304	DAMOH	DAMOH	S-NPP	23.66239	79.45706	12:54:00	D	13.28
305	DAMOH	DAMOH	S-NPP	23.91972	79.58649	12:54:00	D	10.49
306	DAMOH	DAMOH	AQUA	23.85235	79.57267	15:19:00	D	11.49
307	DAMOH	HATTA	S-NPP	24.23740	79.79279	12:54:00	D	30.03
308	DAMOH	HATTA	S-NPP	24.25155	79.67383	12:54:00	D	3.43
309	DAMOH	HATTA	TERRA	24.26848	79.80447	09:10:00	D	13.96
310	DAMOH	JABERA	S-NPP	23.56499	79.78019	12:54:00	D	11.39
311	DAMOH	JABERA	S-NPP	23.63230	79.88914	12:54:00	D	11.55
312	DAMOH	JABERA	S-NPP	23.63325	79.88969	12:54:00	D	5.88
313	DAMOH	JABERA	AQUA	23.51524	79.67429	15:19:00	D	47.60

314	DAMOH	JABERA	AQUA	23.51661	79.68385	15:19:00	D	19.19
315	DAMOH	JABERA	AQUA	23.52517	79.66702	15:19:00	D	21.81
316	DAMOH	JABERA	TERRA	23.52591	79.66140	09:10:00	D	15.95
317	DAMOH	JABERA	AQUA	23.52653	79.67661	15:19:00	D	22.79
318	DAMOH	JABERA	TERRA	23.52732	79.65054	09:10:00	D	13.73
319	DAMOH	PATERA	S-NPP	23.91619	79.59370	12:54:00	D	10.49
320	DAMOH	PATERA	S-NPP	23.92097	79.59232	12:54:00	D	10.49
321	DAMOH	PATERA	S-NPP	23.95263	79.67250	01:40:00	N	2.16
322	DAMOH	PATHARIA	S-NPP	23.86137	79.22687	01:40:00	N	2.13
323	DAMOH	PATHARIA	S-NPP	23.92710	79.13531	01:40:00	N	1.40
324	DAMOH	PATHARIA	S-NPP	23.99259	79.29771	12:54:00	D	17.12
325	DAMOH	PATHARIA	S-NPP	24.02279	79.45985	01:40:00	N	0.84
326	DAMOH	TENDUKHERA	S-NPP	23.57012	79.58733	12:54:00	D	40.71
327	DAMOH	TENDUKHERA	S-NPP	23.57062	79.58047	12:54:00	D	9.35
328	DAMOH	TENDUKHERA	S-NPP	23.57497	79.58606	12:54:00	D	40.71
329	DAMOH	TENDUKHERA	S-NPP	23.57548	79.57925	12:54:00	D	11.66
330	DAMOH	TENDUKHERA	S-NPP	23.57677	79.58519	12:54:00	D	24.85
331	DAMOH	TENDUKHERA	AQUA	23.22894	79.40395	15:19:00	D	43.16
332	DAMOH	TENDUKHERA	AQUA	23.57560	79.58008	15:19:00	D	12.01
333	DAMOH	TENDUKHERA	AQUA	23.60479	79.50967	15:19:00	D	21.50
334	DAMOH	TENDUKHERA	AQUA	23.60751	79.52875	15:19:00	D	29.10
335	DATIA	BHANDER	S-NPP	25.62990	78.74740	01:40:00	N	1.44
336	DATIA	BHANDER	S-NPP	25.63161	78.76897	01:40:00	N	1.38
337	DATIA	BHANDER	S-NPP	25.63408	78.74796	01:40:00	N	1.44
338	DATIA	BHANDER	S-NPP	25.65096	78.81414	12:56:00	D	11.73
339	DATIA	BHANDER	S-NPP	25.65480	78.71661	01:40:00	N	2.59
340	DATIA	BHANDER	S-NPP	25.65529	78.71239	01:40:00	N	2.59
341	DATIA	BHANDER	S-NPP	25.65718	78.76830	01:40:00	N	1.04
342	DATIA	BHANDER	S-NPP	25.66192	78.76711	01:40:00	N	1.19
343	DATIA	BHANDER	S-NPP	25.67006	78.71193	12:56:00	D	18.41
344	DATIA	BHANDER	S-NPP	25.70340	78.73878	01:40:00	N	0.74
345	DATIA	BHANDER	S-NPP	25.70388	78.73457	01:40:00	N	0.74
346	DATIA	BHANDER	S-NPP	25.70602	78.73324	12:56:00	D	15.30

347	DATIA	BHANDER	S-NPP	25.70759	78.73939	01:40:00	N	0.74
348	DATIA	BHANDER	S-NPP	25.77089	78.72235	12:56:00	D	15.31
349	DATIA	BHANDER	S-NPP	25.77184	78.72170	12:56:00	D	14.00
350	DATIA	BHANDER	S-NPP	25.95055	78.82615	12:56:00	D	72.85
351	DATIA	BHANDER	TERRA	25.62574	78.77403	09:08:00	D	30.12
352	DATIA	BHANDER	TERRA	25.64132	78.81568	09:08:00	D	10.04
353	DATIA	BHANDER	TERRA	25.64286	78.80275	09:08:00	D	9.50
354	DATIA	BHANDER	AQUA	25.64815	78.81566	15:19:00	D	9.63
355	DATIA	BHANDER	TERRA	25.67306	78.72071	09:08:00	D	16.12
356	DATIA	BHANDER	AQUA	25.71071	78.72845	15:19:00	D	10.20
357	DATIA	BHANDER	AQUA	25.94504	78.82301	15:19:00	D	8.88
358	DATIA	DATIA	S-NPP	25.57341	78.42290	01:40:00	N	18.03
359	DATIA	DATIA	S-NPP	25.57767	78.42348	01:40:00	N	2.34
360	DATIA	DATIA	S-NPP	25.64125	78.65009	01:40:00	N	0.52
361	DATIA	DATIA	S-NPP	25.64684	78.65282	12:56:00	D	10.67
362	DATIA	DATIA	S-NPP	25.65039	78.68162	01:40:00	N	0.98
363	DATIA	DATIA	S-NPP	25.65459	78.68221	01:40:00	N	1.42
364	DATIA	DATIA	S-NPP	25.67332	78.70284	12:56:00	D	26.17
365	DATIA	DATIA	S-NPP	25.71079	78.52209	01:40:00	N	0.90
366	DATIA	DATIA	S-NPP	25.72597	78.44836	12:56:00	D	4.56
367	DATIA	DATIA	S-NPP	25.72682	78.44815	12:56:00	D	5.34
368	DATIA	DATIA	S-NPP	25.72752	78.45134	12:56:00	D	5.34
369	DATIA	DATIA	S-NPP	25.72956	78.46424	12:56:00	D	5.70
370	DATIA	DATIA	S-NPP	25.73030	78.46410	12:56:00	D	4.08
371	DATIA	DATIA	S-NPP	25.73093	78.44698	12:56:00	D	9.68
372	DATIA	DATIA	S-NPP	25.73165	78.45016	12:56:00	D	9.68
373	DATIA	DATIA	S-NPP	25.73178	78.44676	12:56:00	D	5.34
374	DATIA	DATIA	S-NPP	25.73203	78.52504	01:40:00	N	1.88
375	DATIA	DATIA	S-NPP	25.73248	78.44996	12:56:00	D	5.34
376	DATIA	DATIA	S-NPP	25.73380	78.45969	12:56:00	D	4.07
377	DATIA	DATIA	S-NPP	25.73451	78.46288	12:56:00	D	4.07
378	DATIA	DATIA	S-NPP	25.73456	78.45953	12:56:00	D	4.08
379	DATIA	DATIA	S-NPP	25.73526	78.46273	12:56:00	D	4.08

380	DATIA	DATIA	S-NPP	25.73814	78.52560	12:56:00	D	14.27
381	DATIA	DATIA	S-NPP	25.73848	78.52563	12:56:00	D	13.12
382	DATIA	DATIA	S-NPP	25.73885	78.52876	12:56:00	D	14.27
383	DATIA	DATIA	S-NPP	25.73917	78.52880	12:56:00	D	13.12
384	DATIA	DATIA	S-NPP	25.73956	78.53191	12:56:00	D	10.64
385	DATIA	DATIA	S-NPP	25.73985	78.53196	12:56:00	D	16.55
386	DATIA	DATIA	S-NPP	25.74450	78.53057	12:56:00	D	10.64
387	DATIA	DATIA	S-NPP	25.74480	78.53061	12:56:00	D	4.31
388	DATIA	DATIA	S-NPP	25.75551	78.54600	01:40:00	N	1.53
389	DATIA	DATIA	S-NPP	25.75975	78.54658	01:40:00	N	1.42
390	DATIA	DATIA	S-NPP	25.76025	78.54224	01:40:00	N	1.42
391	DATIA	DATIA	S-NPP	25.76076	78.53788	01:40:00	N	2.19
392	DATIA	DATIA	S-NPP	25.76171	78.60398	01:40:00	N	0.70
393	DATIA	DATIA	S-NPP	25.76500	78.53847	01:40:00	N	2.19
394	DATIA	DATIA	S-NPP	25.76550	78.53412	01:40:00	N	2.19
395	DATIA	DATIA	S-NPP	25.76744	78.59168	01:40:00	N	0.71
396	DATIA	DATIA	S-NPP	25.77761	78.61496	01:40:00	N	0.98
397	DATIA	DATIA	S-NPP	25.77862	78.60636	01:40:00	N	1.58
398	DATIA	DATIA	S-NPP	25.78277	78.60605	01:40:00	N	0.79
399	DATIA	DATIA	TERRA	25.67455	78.70756	09:08:00	D	15.44
400	DATIA	DATIA	AQUA	25.72370	78.44952	15:19:00	D	15.15
401	DATIA	DATIA	AQUA	25.72511	78.45913	15:19:00	D	25.45
402	DATIA	DATIA	AQUA	25.72652	78.46874	15:19:00	D	16.36
403	DATIA	DATIA	AQUA	25.72697	78.35021	15:19:00	D	31.01
404	DATIA	DATIA	AQUA	25.72793	78.47836	15:19:00	D	27.20
405	DATIA	DATIA	AQUA	25.73497	78.52645	15:19:00	D	11.52
406	DATIA	DATIA	AQUA	25.73638	78.53606	15:19:00	D	15.89
407	DATIA	DATIA	TERRA	25.73681	78.52628	09:08:00	D	15.44
408	DATIA	DATIA	AQUA	25.73778	78.54569	15:19:00	D	27.91
409	DATIA	DATIA	AQUA	25.74649	78.54411	15:19:00	D	13.05
410	DATIA	SEONDHA	S-NPP	25.83275	78.57488	12:56:00	D	31.44
411	DATIA	SEONDHA	S-NPP	26.00241	78.61146	12:56:00	D	7.78
412	DATIA	SEONDHA	S-NPP	26.01414	78.64086	12:56:00	D	11.32

413	DATIA	SEONDHA	S-NPP	26.01766	78.63344	12:56:00	D	11.32
414	DATIA	SEONDHA	S-NPP	26.01903	78.63956	12:56:00	D	11.32
415	DATIA	SEONDHA	S-NPP	26.08649	78.71181	12:56:00	D	30.18
416	DATIA	SEONDHA	S-NPP	26.11840	78.73885	01:40:00	N	1.36
417	DATIA	SEONDHA	AQUA	25.80068	78.46945	15:19:00	D	22.27
418	DATIA	SEONDHA	AQUA	25.83356	78.57221	15:19:00	D	20.89
419	DATIA	SEONDHA	AQUA	25.83497	78.58184	15:19:00	D	12.93
420	DATIA	SEONDHA	AQUA	26.01287	78.65633	15:19:00	D	21.50
421	DATIA	SEONDHA	AQUA	26.01879	78.63544	15:19:00	D	9.37
422	DATIA	SEONDHA	AQUA	26.02019	78.64510	15:19:00	D	13.67
423	DATIA	SEONDHA	AQUA	26.02159	78.65476	15:19:00	D	11.76
424	DATIA	SEONDHA	AQUA	26.07298	78.73824	15:19:00	D	25.06
425	DEWAS	BAGLI	S-NPP	22.62459	76.32314	12:54:00	D	8.80
426	DEWAS	BAGLI	S-NPP	22.62956	76.32027	12:54:00	D	7.04
427	DEWAS	DEWAS	S-NPP	23.03145	76.00781	01:42:00	N	0.36
428	DEWAS	DEWAS	TERRA	22.88411	76.21835	09:10:00	D	17.71
429	DEWAS	KANNOD	S-NPP	22.72546	76.61424	12:54:00	D	8.94
430	DEWAS	KHATEGOAN	S-NPP	22.59354	76.88307	01:42:00	N	3.70
431	DEWAS	SONKACH	S-NPP	22.97123	76.35754	12:54:00	D	5.04
432	DEWAS	SONKACH	S-NPP	22.97253	76.35871	12:54:00	D	2.39
433	DEWAS	SONKACH	S-NPP	23.13769	76.48709	12:54:00	D	8.18
434	DEWAS	SONKACH	AQUA	23.15300	76.51638	15:19:00	D	29.68
435	DEWAS	TONK KHURD	S-NPP	23.09656	76.12670	12:54:00	D	4.25
436	DEWAS	TONK KHURD	S-NPP	23.09739	76.12963	12:54:00	D	8.77
437	DEWAS	TONK KHURD	S-NPP	23.09776	76.13160	12:54:00	D	4.25
438	DHAR	BADNAWAR	S-NPP	22.85239	75.20740	01:42:00	N	0.17
439	DHAR	BADNAWAR	S-NPP	22.85707	75.21217	12:54:00	D	4.35
440	DHAR	DHAR	S-NPP	22.62227	75.56947	01:42:00	N	69.28
441	DHAR	DHAR	S-NPP	22.71201	75.21929	14:35:00	D	3.66
442	DHAR	DHAR	TERRA	22.61650	75.57529	09:10:00	D	19.21
443	DHAR	SARDARPUR	S-NPP	22.62613	74.89204	01:42:00	N	0.55
444	DHAR	SARDARPUR	S-NPP	22.66741	74.89687	01:42:00	N	0.85
445	DHAR	SARDARPUR	S-NPP	22.66877	74.89636	01:42:00	N	0.67

446	DHAR	SARDARPUR	S-NPP	22.69380	74.94016	12:54:00	D	7.63
447	DHAR	SARDARPUR	S-NPP	22.71835	74.98009	14:35:00	D	5.46
448	DHAR	SARDARPUR	S-NPP	22.72895	74.94270	12:54:00	D	7.10
449	DHAR	SARDARPUR	AQUA	22.94324	75.10012	15:19:00	D	13.19
450	DHAR	SARDARPUR	AQUA	22.94551	75.11326	15:19:00	D	14.90
451	DINDORI	DINDORI	S-NPP	23.21387	80.94183	12:54:00	D	12.45
452	DINDORI	DINDORI	AQUA	23.12256	81.16855	15:19:00	D	9.87
453	EAST NIMAR	HARSUD	S-NPP	22.02585	76.77096	01:42:00	N	0.71
454	EAST NIMAR	HARSUD	S-NPP	22.02981	76.77645	01:42:00	N	2.90
455	EAST NIMAR	HARSUD	S-NPP	22.03038	76.77158	01:42:00	N	4.35
456	EAST NIMAR	KHANDWA	S-NPP	21.77878	76.45070	14:35:00	D	3.84
457	EAST NIMAR	KHANDWA	S-NPP	21.78133	76.45403	14:35:00	D	2.94
458	EAST NIMAR	KHANDWA	S-NPP	22.02363	76.54784	12:54:00	D	11.87
459	EAST NIMAR	KHANDWA	S-NPP	22.05517	76.51563	12:54:00	D	7.97
460	GUNA	ARON	S-NPP	24.25334	77.42644	12:54:00	D	7.02
461	GUNA	ARON	S-NPP	24.25664	77.51637	12:54:00	D	3.81
462	GUNA	ARON	S-NPP	24.25740	77.42722	14:37:00	D	9.40
463	GUNA	ARON	S-NPP	24.27047	77.55914	01:40:00	N	1.40
464	GUNA	ARON	S-NPP	24.27747	77.49728	01:40:00	N	0.98
465	GUNA	ARON	S-NPP	24.28177	77.45908	01:40:00	N	2.08
466	GUNA	ARON	S-NPP	24.28231	77.45431	01:40:00	N	4.55
467	GUNA	ARON	S-NPP	24.28527	77.50805	01:40:00	N	0.98
468	GUNA	ARON	S-NPP	24.28623	77.45969	01:40:00	N	2.08
469	GUNA	ARON	S-NPP	24.29622	77.45135	01:40:00	N	1.09
470	GUNA	ARON	S-NPP	24.30049	77.55768	12:54:00	D	43.77
471	GUNA	ARON	S-NPP	24.30406	77.46207	01:40:00	N	3.74
472	GUNA	ARON	S-NPP	24.30460	77.45730	01:40:00	N	12.01
473	GUNA	ARON	S-NPP	24.30497	77.55981	14:37:00	D	4.92
474	GUNA	ARON	S-NPP	24.30673	77.45903	01:40:00	N	6.02
475	GUNA	ARON	S-NPP	24.30851	77.46268	01:40:00	N	1.56
476	GUNA	ARON	S-NPP	24.31908	77.47044	01:40:00	N	1.65
477	GUNA	ARON	S-NPP	24.32079	77.47402	01:40:00	N	1.23
478	GUNA	ARON	S-NPP	24.32133	77.46925	01:40:00	N	1.83

479	GUNA	ARON	S-NPP	24.32830	77.50442	12:54:00	D	22.35
480	GUNA	ARON	S-NPP	24.33089	77.51239	14:37:00	D	33.87
481	GUNA	ARON	S-NPP	24.33246	77.55457	01:40:00	N	2.70
482	GUNA	ARON	S-NPP	24.33298	77.54981	01:40:00	N	2.70
483	GUNA	ARON	S-NPP	24.33319	77.50616	14:37:00	D	50.15
484	GUNA	ARON	S-NPP	24.33360	77.51354	14:37:00	D	98.86
485	GUNA	ARON	S-NPP	24.33371	77.50293	12:54:00	D	13.80
486	GUNA	ARON	S-NPP	24.33759	77.50464	14:37:00	D	33.87
487	GUNA	ARON	S-NPP	24.33805	77.51202	14:37:00	D	33.87
488	GUNA	ARON	S-NPP	24.34424	77.48841	01:40:00	N	1.59
489	GUNA	ARON	S-NPP	24.34817	77.49377	01:40:00	N	1.17
490	GUNA	ARON	S-NPP	24.34870	77.48901	01:40:00	N	3.15
491	GUNA	ARON	S-NPP	24.34913	77.56654	01:40:00	N	2.35
492	GUNA	ARON	S-NPP	24.36578	77.45728	01:40:00	N	0.99
493	GUNA	ARON	S-NPP	24.42780	77.45300	01:40:00	N	0.80
494	GUNA	ARON	S-NPP	24.42991	77.45129	01:40:00	N	1.08
495	GUNA	ARON	S-NPP	24.50161	77.48237	01:40:00	N	0.66
496	GUNA	ARON	S-NPP	24.51818	77.41599	01:40:00	N	2.02
497	GUNA	ARON	TERRA	24.29011	77.46459	09:10:00	D	16.60
498	GUNA	ARON	AQUA	24.30073	77.54803	15:19:00	D	12.05
499	GUNA	ARON	AQUA	24.33177	77.50601	15:19:00	D	13.12
500	GUNA	ARON	AQUA	24.35982	77.51084	15:19:00	D	9.63
501	GUNA	ARON	AQUA	24.36135	77.52068	15:19:00	D	12.35
502	GUNA	GUNA	S-NPP	24.52321	77.41172	01:40:00	N	2.55
503	GUNA	GUNA	S-NPP	24.53723	77.43704	12:56:00	D	4.32
504	GUNA	GUNA	S-NPP	24.54264	77.43560	12:56:00	D	4.32
505	GUNA	GUNA	S-NPP	24.59153	77.46767	01:40:00	N	1.06
506	GUNA	GUNA	S-NPP	24.63729	77.40189	01:40:00	N	0.55
507	GUNA	GUNA	S-NPP	24.63949	77.40514	01:40:00	N	1.69
508	GUNA	GUNA	S-NPP	24.64178	77.40252	01:40:00	N	0.87
509	GUNA	GUNA	S-NPP	24.64868	77.42336	01:40:00	N	1.17
510	GUNA	GUNA	S-NPP	24.65909	77.45255	14:37:00	D	7.44
511	GUNA	GUNA	S-NPP	24.65922	77.46490	12:56:00	D	12.58

512	GUNA	GUNA	S-NPP	24.67274	77.15240	01:40:00	N	0.89
513	GUNA	GUNA	S-NPP	24.67275	77.15054	01:40:00	N	0.51
514	GUNA	GUNA	S-NPP	24.67595	77.12170	01:40:00	N	1.22
515	GUNA	GUNA	S-NPP	24.67617	77.11989	01:40:00	N	1.72
516	GUNA	GUNA	S-NPP	24.67649	77.11657	01:40:00	N	1.22
517	GUNA	GUNA	S-NPP	24.70201	77.08006	12:56:00	D	7.70
518	GUNA	GUNA	S-NPP	24.70497	77.46490	12:56:00	D	2.50
519	GUNA	GUNA	S-NPP	24.71552	77.14264	01:40:00	N	0.82
520	GUNA	GUNA	S-NPP	24.72040	77.33344	12:56:00	D	4.74
521	GUNA	GUNA	S-NPP	24.72575	77.43051	12:56:00	D	5.14
522	GUNA	GUNA	S-NPP	24.72577	77.43024	12:56:00	D	4.92
523	GUNA	GUNA	S-NPP	24.73128	77.47546	01:40:00	N	0.56
524	GUNA	GUNA	S-NPP	24.73408	77.47433	01:40:00	N	0.75
525	GUNA	GUNA	S-NPP	24.74676	77.06853	01:40:00	N	0.93
526	GUNA	GUNA	S-NPP	24.75042	77.02724	14:37:00	D	17.93
527	GUNA	GUNA	S-NPP	24.75519	77.53555	12:56:00	D	8.41
528	GUNA	GUNA	S-NPP	24.75528	77.02451	14:37:00	D	14.12
529	GUNA	GUNA	S-NPP	24.75569	77.03156	14:37:00	D	14.12
530	GUNA	GUNA	S-NPP	24.75742	77.02681	14:37:00	D	11.07
531	GUNA	GUNA	S-NPP	24.78987	76.97363	01:40:00	N	1.51
532	GUNA	GUNA	S-NPP	24.79268	76.97507	01:40:00	N	1.68
533	GUNA	GUNA	S-NPP	24.79903	77.47951	01:40:00	N	0.75
534	GUNA	GUNA	S-NPP	24.85713	76.95960	12:56:00	D	5.22
535	GUNA	GUNA	S-NPP	24.86723	77.31871	01:40:00	N	1.04
536	GUNA	GUNA	S-NPP	24.86805	77.32049	01:40:00	N	1.46
537	GUNA	GUNA	S-NPP	24.87273	76.95094	12:56:00	D	9.78
538	GUNA	GUNA	S-NPP	24.93852	77.22215	01:40:00	N	1.63
539	GUNA	GUNA	S-NPP	24.95211	77.18234	01:40:00	N	5.13
540	GUNA	GUNA	S-NPP	24.95669	77.18296	01:40:00	N	5.13
541	GUNA	GUNA	S-NPP	24.95781	77.17263	01:40:00	N	1.20
542	GUNA	GUNA	S-NPP	24.95980	77.09906	12:56:00	D	9.20
543	GUNA	GUNA	S-NPP	25.01282	77.13012	01:40:00	N	2.81
544	GUNA	GUNA	S-NPP	25.01390	77.11977	01:40:00	N	3.31

545	GUNA	GUNA	S-NPP	25.01851	77.12033	01:40:00	N	2.47
546	GUNA	GUNA	S-NPP	25.01905	77.11517	01:40:00	N	3.33
547	GUNA	GUNA	S-NPP	25.02311	77.12090	01:40:00	N	2.47
548	GUNA	GUNA	S-NPP	25.02771	77.12149	01:40:00	N	2.76
549	GUNA	GUNA	S-NPP	25.03220	76.98911	01:40:00	N	0.76
550	GUNA	GUNA	S-NPP	25.05724	77.19353	01:40:00	N	4.90
551	GUNA	GUNA	S-NPP	25.09175	77.17354	01:40:00	N	1.44
552	GUNA	GUNA	S-NPP	25.09213	77.17214	01:40:00	N	1.92
553	GUNA	GUNA	S-NPP	25.09247	77.17461	12:56:00	D	6.83
554	GUNA	GUNA	S-NPP	25.09338	77.17857	12:56:00	D	6.83
555	GUNA	GUNA	S-NPP	25.10357	77.28243	01:40:00	N	1.61
556	GUNA	GUNA	S-NPP	25.10411	77.27735	01:40:00	N	0.96
557	GUNA	GUNA	AQUA	24.66604	77.45461	15:19:00	D	9.81
558	GUNA	GUNA	AQUA	24.66755	77.46444	15:19:00	D	10.28
559	GUNA	GUNA	AQUA	24.67048	77.06802	15:19:00	D	11.46
560	GUNA	GUNA	AQUA	24.69592	77.46355	15:19:00	D	8.51
561	GUNA	GUNA	AQUA	24.69745	77.47339	15:19:00	D	25.62
562	GUNA	GUNA	AQUA	24.70474	77.46190	15:19:00	D	8.33
563	GUNA	GUNA	AQUA	24.95392	77.09856	15:19:00	D	15.45
564	GUNA	RAGHOGARH	S-NPP	24.03925	77.21401	12:54:00	D	3.04
565	GUNA	RAGHOGARH	S-NPP	24.28850	77.15051	01:40:00	N	0.89
566	GUNA	RAGHOGARH	S-NPP	24.31291	77.13842	01:40:00	N	0.88
567	GUNA	RAGHOGARH	AQUA	23.96691	77.25154	15:19:00	D	22.63
568	GUNA	RAGHOGARH	AQUA	24.13925	77.22715	15:19:00	D	11.77
569	GUNA	RAGHOGARH	AQUA	24.47672	77.19008	15:19:00	D	11.59
570	GWALIOR	BHITARWAR	S-NPP	25.82818	78.03791	12:56:00	D	8.78
571	GWALIOR	BHITARWAR	S-NPP	25.83639	78.07472	12:56:00	D	4.68
572	GWALIOR	BHITARWAR	S-NPP	25.83711	78.02157	01:40:00	N	1.87
573	GWALIOR	BHITARWAR	S-NPP	25.84195	78.17175	12:56:00	D	1.47
574	GWALIOR	BHITARWAR	S-NPP	25.84338	78.08395	01:40:00	N	5.49
575	GWALIOR	BHITARWAR	S-NPP	25.84357	78.08717	01:40:00	N	2.05
576	GWALIOR	BHITARWAR	S-NPP	25.84407	78.08251	01:40:00	N	4.75
577	GWALIOR	BHITARWAR	S-NPP	25.86810	78.02424	01:40:00	N	5.25

578	GWALIOR	BHITARWAR	S-NPP	25.86860	78.01955	01:40:00	N	10.08
579	GWALIOR	BHITARWAR	S-NPP	25.89603	78.09442	01:40:00	N	0.46
580	GWALIOR	BHITARWAR	S-NPP	25.90040	78.09503	01:40:00	N	4.77
581	GWALIOR	BHITARWAR	S-NPP	25.90091	78.09039	01:40:00	N	5.41
582	GWALIOR	BHITARWAR	S-NPP	25.90528	78.09100	01:40:00	N	5.41
583	GWALIOR	BHITARWAR	S-NPP	25.92776	78.00877	01:40:00	N	1.90
584	GWALIOR	BHITARWAR	S-NPP	25.93216	78.00937	01:40:00	N	1.90
585	GWALIOR	BHITARWAR	AQUA	25.73364	78.07659	15:19:00	D	10.61
586	GWALIOR	BHITARWAR	AQUA	25.82619	78.07269	15:19:00	D	20.16
587	GWALIOR	BHITARWAR	AQUA	25.82763	78.08232	15:19:00	D	17.82
588	GWALIOR	BHITARWAR	TERRA	25.83011	78.08408	09:08:00	D	16.01
589	GWALIOR	BHITARWAR	TERRA	25.83468	78.09067	09:08:00	D	22.85
590	GWALIOR	BHITARWAR	AQUA	25.98699	78.14960	15:19:00	D	9.36
591	GWALIOR	BHITARWAR	AQUA	25.98842	78.15924	15:19:00	D	6.37
592	GWALIOR	DABRA	S-NPP	25.82589	78.19845	01:40:00	N	1.38
593	GWALIOR	DABRA	S-NPP	25.82735	78.19726	01:40:00	N	1.61
594	GWALIOR	DABRA	S-NPP	25.83075	78.19448	01:40:00	N	1.31
595	GWALIOR	DABRA	S-NPP	25.86873	78.22160	01:40:00	N	1.83
596	GWALIOR	DABRA	S-NPP	25.87522	78.22541	12:56:00	D	4.50
597	GWALIOR	DABRA	S-NPP	25.87595	78.22869	12:56:00	D	16.87
598	GWALIOR	DABRA	S-NPP	25.88024	78.22407	12:56:00	D	4.50
599	GWALIOR	DABRA	S-NPP	25.88041	78.16367	12:56:00	D	5.20
600	GWALIOR	DABRA	S-NPP	25.88115	78.16695	12:56:00	D	5.20
601	GWALIOR	DABRA	S-NPP	25.88300	78.16410	12:56:00	D	19.83
602	GWALIOR	DABRA	S-NPP	25.88445	78.17070	12:56:00	D	16.26
603	GWALIOR	DABRA	S-NPP	25.88518	78.17400	12:56:00	D	16.26
604	GWALIOR	DABRA	S-NPP	25.88531	78.24699	12:56:00	D	7.16
605	GWALIOR	DABRA	S-NPP	25.88544	78.16232	12:56:00	D	4.67
606	GWALIOR	DABRA	S-NPP	25.88590	78.17728	12:56:00	D	19.24
607	GWALIOR	DABRA	S-NPP	25.88603	78.25026	12:56:00	D	7.16
608	GWALIOR	DABRA	S-NPP	25.88619	78.16560	12:56:00	D	4.67
609	GWALIOR	DABRA	S-NPP	25.88672	78.22929	12:56:00	D	5.26
610	GWALIOR	DABRA	S-NPP	25.88694	78.16888	12:56:00	D	31.90

611	GWALIOR	DABRA	S-NPP	25.88744	78.23257	12:56:00	D	7.82
612	GWALIOR	DABRA	S-NPP	25.88769	78.17216	12:56:00	D	31.90
613	GWALIOR	DABRA	S-NPP	25.88816	78.23584	12:56:00	D	7.82
614	GWALIOR	DABRA	S-NPP	25.88843	78.17545	12:56:00	D	25.38
615	GWALIOR	DABRA	S-NPP	25.88883	78.22407	12:56:00	D	6.12
616	GWALIOR	DABRA	S-NPP	25.88889	78.23912	12:56:00	D	9.17
617	GWALIOR	DABRA	S-NPP	25.88949	78.16933	12:56:00	D	16.26
618	GWALIOR	DABRA	S-NPP	25.88958	78.22735	12:56:00	D	6.12
619	GWALIOR	DABRA	S-NPP	25.89022	78.17264	12:56:00	D	16.26
620	GWALIOR	DABRA	S-NPP	25.89029	78.22137	12:56:00	D	6.04
621	GWALIOR	DABRA	S-NPP	25.89032	78.23061	12:56:00	D	10.72
622	GWALIOR	DABRA	S-NPP	25.89033	78.24566	12:56:00	D	5.24
623	GWALIOR	DABRA	S-NPP	25.89102	78.22467	12:56:00	D	5.26
624	GWALIOR	DABRA	S-NPP	25.89105	78.24892	12:56:00	D	5.24
625	GWALIOR	DABRA	S-NPP	25.89107	78.23390	12:56:00	D	10.72
626	GWALIOR	DABRA	S-NPP	25.89174	78.22794	12:56:00	D	5.26
627	GWALIOR	DABRA	S-NPP	25.89182	78.23718	12:56:00	D	5.03
628	GWALIOR	DABRA	S-NPP	25.89247	78.23124	12:56:00	D	7.82
629	GWALIOR	DABRA	S-NPP	25.92491	78.42685	12:56:00	D	9.82
630	GWALIOR	DABRA	S-NPP	25.92561	78.43001	12:56:00	D	9.82
631	GWALIOR	DABRA	S-NPP	25.92848	78.41917	12:56:00	D	11.25
632	GWALIOR	DABRA	S-NPP	25.92918	78.42234	12:56:00	D	11.25
633	GWALIOR	DABRA	S-NPP	25.92987	78.42552	12:56:00	D	6.12
634	GWALIOR	DABRA	S-NPP	25.93056	78.42869	12:56:00	D	6.12
635	GWALIOR	DABRA	S-NPP	25.93114	78.41040	12:56:00	D	8.51
636	GWALIOR	DABRA	S-NPP	25.93185	78.41357	12:56:00	D	8.51
637	GWALIOR	DABRA	S-NPP	25.93205	78.41151	12:56:00	D	12.40
638	GWALIOR	DABRA	S-NPP	25.93257	78.41672	12:56:00	D	9.37
639	GWALIOR	DABRA	S-NPP	25.93275	78.41467	12:56:00	D	12.40
640	GWALIOR	DABRA	S-NPP	25.93328	78.41987	12:56:00	D	9.37
641	GWALIOR	DABRA	S-NPP	25.93344	78.41785	12:56:00	D	11.25
642	GWALIOR	DABRA	S-NPP	25.93539	78.40594	12:56:00	D	4.19
643	GWALIOR	DABRA	S-NPP	25.93552	78.42734	12:56:00	D	6.12

644	GWALIOR	DABRA	S-NPP	25.93610	78.40909	12:56:00	D	8.51
645	GWALIOR	DABRA	S-NPP	25.93633	78.40701	12:56:00	D	8.74
646	GWALIOR	DABRA	S-NPP	25.93702	78.41018	12:56:00	D	7.61
647	GWALIOR	DABRA	S-NPP	25.93824	78.41854	12:56:00	D	9.37
648	GWALIOR	DABRA	S-NPP	25.93840	78.41650	12:56:00	D	6.00
649	GWALIOR	DABRA	S-NPP	25.93909	78.41966	12:56:00	D	6.00
650	GWALIOR	DABRA	S-NPP	25.94036	78.40463	12:56:00	D	3.78
651	GWALIOR	DABRA	S-NPP	25.94159	78.40764	01:40:00	N	1.96
652	GWALIOR	DABRA	S-NPP	25.94178	78.41093	12:56:00	D	7.36
653	GWALIOR	DABRA	S-NPP	25.94249	78.41407	12:56:00	D	5.14
654	GWALIOR	DABRA	S-NPP	25.94267	78.41201	12:56:00	D	7.61
655	GWALIOR	DABRA	S-NPP	25.94320	78.41722	12:56:00	D	5.14
656	GWALIOR	DABRA	S-NPP	25.94336	78.41518	12:56:00	D	6.00
657	GWALIOR	DABRA	S-NPP	25.94588	78.40825	01:40:00	N	1.57
658	GWALIOR	DABRA	S-NPP	25.94654	78.31494	12:56:00	D	4.12
659	GWALIOR	DABRA	S-NPP	25.94726	78.31815	12:56:00	D	27.78
660	GWALIOR	DABRA	S-NPP	25.94870	78.32456	12:56:00	D	21.58
661	GWALIOR	DABRA	S-NPP	25.95225	78.31682	12:56:00	D	8.89
662	GWALIOR	DABRA	S-NPP	25.95297	78.32002	12:56:00	D	8.89
663	GWALIOR	DABRA	S-NPP	25.95581	78.31850	01:40:00	N	1.13
664	GWALIOR	DABRA	S-NPP	25.95630	78.31400	01:40:00	N	1.13
665	GWALIOR	DABRA	TERRA	25.88532	78.21389	09:08:00	D	59.89
666	GWALIOR	DABRA	AQUA	25.92381	78.43056	15:19:00	D	9.83
667	GWALIOR	DABRA	AQUA	25.93748	78.32357	15:19:00	D	90.87
668	GWALIOR	DABRA	AQUA	25.94760	78.33161	15:19:00	D	77.03
669	GWALIOR	DABRA	AQUA	25.94902	78.34124	15:19:00	D	14.14
670	GWALIOR	DABRA	AQUA	25.95489	78.32039	15:19:00	D	17.55
671	GWALIOR	GWALIOR	S-NPP	26.17792	78.27633	12:56:00	D	5.18
672	GWALIOR	GWALIOR	TERRA	25.88589	77.91952	09:08:00	D	36.86
673	HARDA	KHIRKIYAN	S-NPP	22.13272	76.86410	14:35:00	D	9.20
674	HARDA	KHIRKIYAN	S-NPP	22.13477	76.86253	14:35:00	D	9.12
675	HARDA	KHIRKIYAN	S-NPP	22.14040	76.85262	12:54:00	D	6.27
676	HARDA	KHIRKIYAN	S-NPP	22.15689	76.89043	01:42:00	N	0.36

677	HARDA	KHIRKIYAN	S-NPP	22.19507	76.87608	01:42:00	N	2.98
678	HARDA	TIMURNI	S-NPP	22.36471	77.14059	01:42:00	N	1.01
679	HARDA	TIMURNI	S-NPP	22.36525	77.13593	01:42:00	N	1.45
680	INDORE	DEPALPUR	S-NPP	22.70062	75.60662	14:35:00	D	6.66
681	INDORE	MHOW	S-NPP	22.55107	75.69247	14:35:00	D	6.52
682	INDORE	SANWER	S-NPP	22.82578	75.91166	12:54:00	D	9.24
683	INDORE	SANWER	S-NPP	22.82858	75.91431	12:54:00	D	11.24
684	JABALPUR	JABALPUR	S-NPP	22.89527	79.82786	12:54:00	D	11.96
685	JABALPUR	JABALPUR	AQUA	23.29316	80.06589	15:19:00	D	16.29
686	JABALPUR	KUNDAM	S-NPP	23.22182	80.24783	01:40:00	N	1.69
687	JABALPUR	KUNDAM	AQUA	23.32129	80.46259	15:19:00	D	13.53
688	JABALPUR	MAJHOULI	S-NPP	23.48020	79.86960	12:54:00	D	11.07
689	JABALPUR	MAJHOULI	S-NPP	23.48498	79.86836	12:54:00	D	11.07
690	JABALPUR	MAJHOULI	S-NPP	23.50051	79.87041	12:54:00	D	9.10
691	JABALPUR	MAJHOULI	S-NPP	23.50727	80.09998	01:40:00	N	0.37
692	JABALPUR	MAJHOULI	S-NPP	23.53342	80.05204	12:54:00	D	4.83
693	JABALPUR	MAJHOULI	S-NPP	23.56165	79.90689	12:54:00	D	11.90
694	JABALPUR	MAJHOULI	S-NPP	23.56285	79.91253	12:54:00	D	24.71
695	JABALPUR	MAJHOULI	S-NPP	23.56531	80.03848	01:40:00	N	0.77
696	JABALPUR	MAJHOULI	S-NPP	23.56646	79.90591	12:54:00	D	16.99
697	JABALPUR	MAJHOULI	S-NPP	23.56763	79.91144	12:54:00	D	71.83
698	JABALPUR	MAJHOULI	AQUA	23.47967	79.86723	15:19:00	D	10.34
699	JABALPUR	PATAN	S-NPP	23.28002	79.79973	12:54:00	D	3.70
700	JABALPUR	PATAN	S-NPP	23.28322	79.80114	12:54:00	D	8.13
701	JABALPUR	PATAN	TERRA	23.29401	79.81178	09:10:00	D	10.18
702	JABALPUR	PATAN	AQUA	23.31437	79.75002	15:19:00	D	18.33
703	JABALPUR	PATAN	AQUA	23.32314	79.74853	15:19:00	D	14.98
704	JABALPUR	PATAN	AQUA	23.32450	79.75811	15:19:00	D	7.44
705	KATNI	BAHURIBAND	S-NPP	23.63542	79.97224	12:54:00	D	10.20
706	KATNI	BAHURIBAND	S-NPP	23.63658	79.97781	12:54:00	D	27.24
707	KATNI	BAHURIBAND	S-NPP	23.67826	80.24990	12:54:00	D	8.07
708	KATNI	BAHURIBAND	S-NPP	23.68292	80.24876	12:54:00	D	8.07
709	KATNI	BAHURIBAND	S-NPP	23.69422	80.03885	12:54:00	D	6.13

710	KATNI	BAHURIBAND	S-NPP	23.69539	80.04435	12:54:00	D	6.13
711	KATNI	BAHURIBAND	S-NPP	23.76176	79.96145	12:54:00	D	7.96
712	KATNI	BAHURIBAND	S-NPP	23.76292	79.96365	12:54:00	D	8.38
713	KATNI	BAHURIBAND	AQUA	23.64666	80.34430	15:19:00	D	16.44
714	KATNI	BAHURIBAND	AQUA	23.75265	79.97208	15:19:00	D	12.79
715	KATNI	BAHURIBAND	AQUA	23.76013	79.96086	15:19:00	D	11.66
716	KATNI	BAHURIBAND	AQUA	23.76149	79.97060	15:19:00	D	22.86
717	KATNI	BARBARA	S-NPP	23.70779	80.57910	12:54:00	D	8.26
718	KATNI	BARBARA	S-NPP	23.76208	80.70380	12:54:00	D	1.92
719	KATNI	BARHI	AQUA	23.71756	80.79850	15:19:00	D	19.77
720	KATNI	BARHI	AQUA	23.71895	80.80882	15:19:00	D	36.84
721	KATNI	BIJERAGHOGARH	S-NPP	23.88129	80.58862	12:54:00	D	6.59
722	KATNI	BIJERAGHOGARH	S-NPP	23.88440	80.58494	12:54:00	D	11.77
723	KATNI	BIJERAGHOGARH	S-NPP	23.93778	80.71498	01:40:00	N	0.89
724	KATNI	BIJERAGHOGARH	S-NPP	23.96027	80.51295	12:54:00	D	10.06
725	KATNI	BIJERAGHOGARH	S-NPP	23.96379	80.50674	12:54:00	D	13.30
726	KATNI	BIJERAGHOGARH	AQUA	23.95596	80.51092	15:19:00	D	12.43
727	KATNI	BIJERAGHOGARH	AQUA	23.96496	80.50945	15:19:00	D	10.64
728	KATNI	DHIMERKHEDA	AQUA	23.45001	80.38886	15:19:00	D	9.55
729	KATNI	DHIMERKHEDA	AQUA	23.64803	80.35426	15:19:00	D	23.16
730	KATNI	MURBARA	S-NPP	23.70254	80.46098	12:54:00	D	8.10
731	KATNI	MURBARA	S-NPP	23.73599	80.35207	12:54:00	D	5.02
732	KATNI	MURBARA	S-NPP	23.73839	80.35274	12:54:00	D	16.58
733	KATNI	MURBARA	S-NPP	23.85978	80.44529	12:54:00	D	3.88
734	KATNI	MURBARA	S-NPP	23.93560	80.41611	12:54:00	D	13.97
735	KATNI	MURBARA	S-NPP	23.93667	80.42130	12:54:00	D	13.05
736	KATNI	MURBARA	S-NPP	23.94019	80.41497	12:54:00	D	13.34
737	KATNI	MURBARA	AQUA	23.85500	80.45139	15:19:00	D	9.71
738	KATNI	MURBARA	AQUA	23.94009	80.46175	15:19:00	D	7.73
739	KATNI	RITHI	S-NPP	23.77042	80.23737	12:54:00	D	15.28
740	KATNI	RITHI	S-NPP	23.88719	80.22876	12:54:00	D	7.15
741	MANDLA	BACHHIYA	S-NPP	22.48246	80.50180	12:54:00	D	12.95
742	MANDLA	BACHHIYA	AQUA	22.45526	80.67524	15:19:00	D	7.56

743	MANDLA	BACHHIYA	AQUA	22.48637	80.49288	15:19:00	D	9.52
744	MANDLA	MANDLA	AQUA	22.60258	80.40823	15:19:00	D	7.24
745	MANDLA	NAINPUR	S-NPP	22.40051	80.25455	12:54:00	D	16.59
746	MANDLA	NAINPUR	S-NPP	22.42032	80.32305	01:42:00	N	0.35
747	MANDLA	NAINPUR	S-NPP	22.45204	80.14047	12:54:00	D	32.26
748	MANDLA	NAINPUR	S-NPP	22.45565	80.13356	12:54:00	D	7.82
749	MANDLA	NAINPUR	AQUA	22.44634	80.14302	15:19:00	D	14.07
750	MANDLA	NAINPUR	AQUA	22.44770	80.15260	15:19:00	D	37.48
751	MANDSAUR	BHANPURA	S-NPP	24.49338	75.68935	12:56:00	D	4.31
752	MANDSAUR	GAROT	S-NPP	24.11167	75.52921	01:40:00	N	1.08
753	MANDSAUR	GAROT	S-NPP	24.15056	75.49713	01:40:00	N	0.32
754	MANDSAUR	GAROT	S-NPP	24.18859	75.67703	12:56:00	D	6.86
755	MANDSAUR	GAROT	S-NPP	24.32965	75.72940	12:56:00	D	3.29
756	MANDSAUR	GAROT	AQUA	24.20258	75.46233	15:19:00	D	13.32
757	MANDSAUR	GAROT	AQUA	24.20463	75.47435	15:19:00	D	15.17
758	MANDSAUR	GAROT	AQUA	24.34903	75.65828	15:19:00	D	14.95
759	MANDSAUR	MALHARGARH	S-NPP	24.29086	75.09304	01:40:00	N	0.43
760	MANDSAUR	MANDSAUR	S-NPP	23.96052	74.95473	14:37:00	D	1.21
761	MANDSAUR	MANDSAUR	S-NPP	24.06557	74.95932	01:40:00	N	0.94
762	MANDSAUR	MANDSAUR	S-NPP	24.10060	75.00766	14:37:00	D	3.25
763	MANDSAUR	MANDSAUR	AQUA	24.03892	74.98817	15:19:00	D	41.43
764	MANDSAUR	SUWASRA	S-NPP	24.10792	75.52927	01:40:00	N	1.31
765	MORENA	MORENA	S-NPP	26.30904	78.20953	12:56:00	D	4.27
766	MORENA	MORENA	S-NPP	26.38600	78.27486	12:56:00	D	3.78
767	NARSHIMAPURA	GOTECAON	S-NPP	22.82619	79.42480	01:42:00	N	1.38
768	NIMACH	JAWAD	S-NPP	24.59650	74.93480	01:40:00	N	0.52
769	NIMACH	JAWAD	S-NPP	24.59683	74.93125	01:40:00	N	0.52
770	NIMACH	JAWAD	AQUA	24.60298	74.96575	15:19:00	D	24.00
771	NIMACH	MANASA	S-NPP	24.34539	75.14834	14:37:00	D	4.38
772	NIMACH	MANASA	S-NPP	24.35176	75.23468	14:37:00	D	5.82
773	NIMACH	MANASA	S-NPP	24.36043	75.25343	01:40:00	N	0.96
774	NIMACH	MANASA	S-NPP	24.43394	75.13707	12:56:00	D	5.43
775	NIMACH	NIMACH	S-NPP	24.24176	74.91611	14:37:00	D	7.56

776	NIMACH	NIMACH	S-NPP	24.36356	74.89264	14:37:00	D	5.34
777	NIMACH	NIMACH	S-NPP	24.39537	74.93749	01:40:00	N	0.56
778	NIMACH	NIMACH	S-NPP	24.41932	74.96506	01:40:00	N	0.26
779	NIMACH	NIMACH	S-NPP	24.42456	74.96569	01:40:00	N	1.27
780	NIMACH	NIMACH	S-NPP	24.50053	74.77731	12:56:00	D	6.16
781	PANNA	GUNAUR	S-NPP	24.35941	80.20028	12:54:00	D	9.64
782	PANNA	GUNAUR	S-NPP	24.42988	80.00636	01:40:00	N	1.22
783	PANNA	GUNAUR	S-NPP	24.43170	80.00806	01:40:00	N	0.85
784	PANNA	GUNAUR	S-NPP	24.43234	80.00291	01:40:00	N	0.85
785	PANNA	GUNAUR	S-NPP	24.43303	80.01208	01:40:00	N	0.71
786	PANNA	GUNAUR	S-NPP	24.43369	80.00695	01:40:00	N	0.71
787	PANNA	GUNAUR	S-NPP	24.43552	80.00865	01:40:00	N	0.85
788	PANNA	GUNAUR	S-NPP	24.45797	80.19875	01:40:00	N	0.61
789	PANNA	GUNAUR	S-NPP	24.46000	80.15277	01:40:00	N	0.87
790	PANNA	GUNAUR	S-NPP	24.46777	80.27183	01:40:00	N	1.41
791	PANNA	GUNAUR	S-NPP	24.53786	80.32510	01:40:00	N	0.91
792	PANNA	GUNAUR	TERRA	24.40947	79.94205	09:10:00	D	7.44
793	PANNA	GUNAUR	AQUA	24.42318	80.42497	15:19:00	D	12.45
794	PANNA	GUNAUR	AQUA	24.42457	80.43518	15:19:00	D	10.91
795	PANNA	GUNAUR	TERRA	24.43236	79.96299	09:10:00	D	18.84
796	PANNA	PANNA	S-NPP	24.50598	80.17204	12:54:00	D	38.37
797	PANNA	PANNA	S-NPP	24.50708	80.17729	12:54:00	D	25.44
798	PANNA	PANNA	S-NPP	24.50948	80.16566	12:54:00	D	38.37
799	PANNA	PANNA	S-NPP	24.51168	80.17617	12:54:00	D	25.44
800	PANNA	PANNA	S-NPP	24.51409	80.16452	12:54:00	D	58.41
801	PANNA	PANNA	S-NPP	24.52067	80.19603	12:54:00	D	13.62
802	PANNA	PANNA	S-NPP	24.52089	80.17393	12:54:00	D	15.26
803	PANNA	PANNA	S-NPP	24.53376	80.11429	01:40:00	N	1.02
804	PANNA	PANNA	S-NPP	24.53423	80.11784	01:40:00	N	1.44
805	PANNA	PANNA	S-NPP	24.54073	80.42978	12:54:00	D	20.30
806	PANNA	PANNA	S-NPP	24.54285	80.43993	12:54:00	D	39.62
807	PANNA	PANNA	S-NPP	24.54525	80.42865	12:54:00	D	20.30
808	PANNA	PANNA	S-NPP	24.54631	80.43373	12:54:00	D	20.30

809	PANNA	PANNA	S-NPP	24.54737	80.43880	12:54:00	D	39.62
810	PANNA	PANNA	S-NPP	24.55930	80.45419	01:40:00	N	1.40
811	PANNA	PANNA	S-NPP	24.56964	80.45451	12:54:00	D	40.56
812	PANNA	PANNA	S-NPP	24.57797	80.45708	01:40:00	N	1.15
813	PANNA	PANNA	S-NPP	24.57862	80.45219	01:40:00	N	1.15
814	PANNA	PANNA	S-NPP	24.58665	80.44497	12:54:00	D	13.49
815	PANNA	PANNA	S-NPP	24.75679	80.18901	12:54:00	D	12.06
816	PANNA	PANNA	S-NPP	24.76515	80.31936	01:40:00	N	0.36
817	PANNA	PANNA	AQUA	24.49916	80.16810	15:19:00	D	17.84
818	PANNA	PANNA	AQUA	24.53536	80.43126	15:19:00	D	24.97
819	PANNA	PANNA	AQUA	24.54438	80.42979	15:19:00	D	12.36
820	PANNA	PANNA	TERRA	24.55298	80.45758	09:10:00	D	9.15
821	PANNA	PANNA	AQUA	24.56517	80.45203	15:19:00	D	10.82
822	PANNA	PANNA	AQUA	24.59989	80.43587	15:19:00	D	9.71
823	PANNA	PANNA	AQUA	24.71039	80.09416	15:19:00	D	27.22
824	PANNA	PAWAI	S-NPP	24.25771	80.31917	12:54:00	D	7.11
825	PANNA	PAWAI	S-NPP	24.26333	80.30975	12:54:00	D	9.37
826	PANNA	PAWAI	S-NPP	24.26437	79.87400	12:54:00	D	18.08
827	PANNA	PAWAI	S-NPP	24.31427	80.11351	12:54:00	D	15.02
828	PANNA	PAWAI	AQUA	24.32280	80.09176	15:19:00	D	12.26
829	RAISEN	BAGAMGANJ	S-NPP	23.44917	78.62202	01:40:00	N	1.25
830	RAISEN	BAGAMGANJ	S-NPP	23.49165	78.36990	01:40:00	N	1.45
831	RAISEN	BAGAMGANJ	S-NPP	23.52847	78.33086	12:54:00	D	4.51
832	RAISEN	BAGAMGANJ	S-NPP	23.53330	78.37551	01:40:00	N	12.12
833	RAISEN	BAGAMGANJ	S-NPP	23.53365	78.26637	01:40:00	N	2.47
834	RAISEN	BAGAMGANJ	S-NPP	23.53380	78.37141	01:40:00	N	13.34
835	RAISEN	BAGAMGANJ	S-NPP	23.53784	78.26698	01:40:00	N	1.14
836	RAISEN	BAGAMGANJ	S-NPP	23.57247	78.37893	12:54:00	D	8.05
837	RAISEN	BAGAMGANJ	S-NPP	23.57327	78.38250	12:54:00	D	8.05
838	RAISEN	BAGAMGANJ	S-NPP	23.57770	78.37756	12:54:00	D	8.05
839	RAISEN	BAGAMGANJ	S-NPP	23.57978	78.36206	12:54:00	D	11.15
840	RAISEN	BAGAMGANJ	S-NPP	23.58056	78.36558	12:54:00	D	11.15
841	RAISEN	BAGAMGANJ	S-NPP	23.58134	78.36910	12:54:00	D	8.71

842	RAISEN	BAGAMGANJ	S-NPP	23.58213	78.37263	12:54:00	D	8.71
843	RAISEN	BAGAMGANJ	S-NPP	23.58423	78.35721	12:54:00	D	5.91
844	RAISEN	BAGAMGANJ	S-NPP	23.58578	78.36421	12:54:00	D	11.15
845	RAISEN	BAGAMGANJ	S-NPP	23.58657	78.36773	12:54:00	D	8.71
846	RAISEN	BAGAMGANJ	S-NPP	23.58946	78.35587	12:54:00	D	3.99
847	RAISEN	BAGAMGANJ	S-NPP	23.59101	78.36285	12:54:00	D	19.51
848	RAISEN	BAGAMGANJ	S-NPP	23.59602	78.33546	12:54:00	D	11.25
849	RAISEN	BAGAMGANJ	S-NPP	23.59938	78.37569	12:54:00	D	4.33
850	RAISEN	BAGAMGANJ	S-NPP	23.60017	78.37927	12:54:00	D	7.42
851	RAISEN	BAGAMGANJ	S-NPP	23.60460	78.37434	12:54:00	D	13.56
852	RAISEN	BAGAMGANJ	S-NPP	23.60903	78.36936	12:54:00	D	13.56
853	RAISEN	BAGAMGANJ	S-NPP	23.61024	78.42489	12:54:00	D	6.65
854	RAISEN	BAGAMGANJ	S-NPP	23.61104	78.42849	12:54:00	D	10.67
855	RAISEN	BAGAMGANJ	S-NPP	23.61544	78.42348	12:54:00	D	6.17
856	RAISEN	BAGAMGANJ	S-NPP	23.62141	78.32505	12:54:00	D	8.33
857	RAISEN	BAGAMGANJ	S-NPP	23.62462	78.32362	12:54:00	D	12.00
858	RAISEN	BAGAMGANJ	S-NPP	23.62665	78.32372	12:54:00	D	7.12
859	RAISEN	BAGAMGANJ	S-NPP	23.65234	78.51665	12:54:00	D	6.88
860	RAISEN	BAGAMGANJ	S-NPP	23.68872	78.43701	12:54:00	D	9.51
861	RAISEN	BAGAMGANJ	S-NPP	23.68952	78.44060	12:54:00	D	9.51
862	RAISEN	BAGAMGANJ	S-NPP	23.69390	78.43562	12:54:00	D	10.05
863	RAISEN	BAGAMGANJ	S-NPP	23.69989	78.43784	12:54:00	D	10.05
864	RAISEN	BAGAMGANJ	AQUA	23.58170	78.36118	15:19:00	D	10.17
865	RAISEN	BAGAMGANJ	AQUA	23.60345	78.38659	15:19:00	D	12.77
866	RAISEN	BAGAMGANJ	AQUA	23.60488	78.39610	15:19:00	D	12.65
867	RAISEN	BAGAMGANJ	AQUA	23.61457	78.37794	15:19:00	D	12.74
868	RAISEN	BAGAMGANJ	TERRA	23.61984	78.42826	09:10:00	D	17.05
869	RAISEN	BARELI	S-NPP	22.95803	77.97028	12:54:00	D	9.12
870	RAISEN	BARELI	S-NPP	23.05655	78.28629	01:42:00	N	0.99
871	RAISEN	BARELI	S-NPP	23.05830	78.30727	01:42:00	N	0.97
872	RAISEN	BARELI	S-NPP	23.08050	78.18097	12:54:00	D	3.58
873	RAISEN	BARELI	S-NPP	23.08520	78.36472	01:42:00	N	3.46
874	RAISEN	BARELI	S-NPP	23.22219	78.00280	01:42:00	N	1.05

875	RAISEN	BARELI	S-NPP	23.22643	78.00344	01:42:00	N	1.05
876	RAISEN	BARELI	AQUA	23.04591	78.11485	15:19:00	D	7.68
877	RAISEN	BARELI	AQUA	23.04739	78.12446	15:19:00	D	13.75
878	RAISEN	BARELI	TERRA	23.05368	78.30640	09:10:00	D	15.26
879	RAISEN	BARELI	TERRA	23.05423	78.29984	09:10:00	D	21.02
880	RAISEN	GAIRATGANJ	S-NPP	23.28963	78.01466	12:54:00	D	7.94
881	RAISEN	GAIRATGANJ	S-NPP	23.29167	78.06761	01:42:00	N	2.45
882	RAISEN	GAIRATGANJ	S-NPP	23.29220	78.02612	12:54:00	D	10.23
883	RAISEN	GAIRATGANJ	S-NPP	23.29963	78.04316	14:35:00	D	8.98
884	RAISEN	GAIRATGANJ	S-NPP	23.30072	78.11462	12:54:00	D	3.47
885	RAISEN	GAIRATGANJ	S-NPP	23.30156	78.11837	12:54:00	D	3.47
886	RAISEN	GAIRATGANJ	S-NPP	23.33963	78.24152	01:40:00	N	0.84
887	RAISEN	GAIRATGANJ	S-NPP	23.34013	78.23736	01:40:00	N	0.74
888	RAISEN	GAIRATGANJ	S-NPP	23.40638	78.14691	01:40:00	N	1.64
889	RAISEN	GAIRATGANJ	S-NPP	23.41151	78.24856	12:54:00	D	3.61
890	RAISEN	GAIRATGANJ	S-NPP	23.41781	78.04853	01:40:00	N	0.54
891	RAISEN	GAIRATGANJ	S-NPP	23.44552	78.17817	01:40:00	N	0.92
892	RAISEN	GAIRATGANJ	S-NPP	23.46806	78.02503	01:40:00	N	1.46
893	RAISEN	GAIRATGANJ	S-NPP	23.47109	78.24950	01:40:00	N	0.68
894	RAISEN	GAIRATGANJ	S-NPP	23.49889	78.27389	12:54:00	D	7.88
895	RAISEN	GAIRATGANJ	S-NPP	23.49970	78.27744	12:54:00	D	9.19
896	RAISEN	GAIRATGANJ	S-NPP	23.50095	78.27443	12:54:00	D	10.89
897	RAISEN	GAIRATGANJ	S-NPP	23.50174	78.27799	12:54:00	D	10.60
898	RAISEN	GAIRATGANJ	S-NPP	23.50416	78.27255	12:54:00	D	9.37
899	RAISEN	GAIRATGANJ	S-NPP	23.50622	78.27307	12:54:00	D	8.31
900	RAISEN	GAIRATGANJ	S-NPP	23.50943	78.27123	12:54:00	D	9.37
901	RAISEN	GAIRATGANJ	S-NPP	23.51150	78.27173	12:54:00	D	8.31
902	RAISEN	GAIRATGANJ	S-NPP	23.51677	78.25435	12:54:00	D	12.50
903	RAISEN	GAIRATGANJ	S-NPP	23.51787	78.25571	01:40:00	N	0.98
904	RAISEN	GAIRATGANJ	S-NPP	23.52010	78.27286	01:40:00	N	0.87
905	RAISEN	GAIRATGANJ	S-NPP	23.54132	78.23792	01:40:00	N	1.75
906	RAISEN	GAIRATGANJ	AQUA	23.28948	78.01324	15:19:00	D	24.42
907	RAISEN	GAIRATGANJ	AQUA	23.29827	78.01163	15:19:00	D	9.79

908	RAISEN	GAIRATGANJ	AQUA	23.30272	78.04055	15:19:00	D	10.32
909	RAISEN	GAIRATGANJ	AQUA	23.49464	78.27487	15:19:00	D	13.17
910	RAISEN	GAIRATGANJ	TERRA	23.51677	78.27161	09:10:00	D	11.45
911	RAISEN	GOHARGANJ	S-NPP	22.99876	77.74309	12:54:00	D	11.68
912	RAISEN	GOHARGANJ	S-NPP	23.03057	77.54050	01:42:00	N	1.06
913	RAISEN	GOHARGANJ	S-NPP	23.03111	77.53596	01:42:00	N	1.06
914	RAISEN	GOHARGANJ	S-NPP	23.03120	77.53778	01:42:00	N	1.20
915	RAISEN	GOHARGANJ	S-NPP	23.03171	77.53326	01:42:00	N	1.20
916	RAISEN	GOHARGANJ	S-NPP	23.06715	77.53353	01:42:00	N	1.23
917	RAISEN	GOHARGANJ	S-NPP	23.07392	77.62177	12:54:00	D	9.60
918	RAISEN	GOHARGANJ	S-NPP	23.08740	77.73192	12:54:00	D	10.02
919	RAISEN	GOHARGANJ	S-NPP	23.11869	77.81848	12:54:00	D	9.76
920	RAISEN	GOHARGANJ	S-NPP	23.18023	77.68430	12:54:00	D	4.57
921	RAISEN	GOHARGANJ	S-NPP	23.23248	77.60122	14:35:00	D	7.34
922	RAISEN	GOHARGANJ	TERRA	23.19490	77.62985	09:10:00	D	13.54
923	RAISEN	GOHARGANJ	TERRA	23.19653	77.61583	09:10:00	D	73.89
924	RAISEN	GOHARGANJ	TERRA	23.21437	77.64655	09:10:00	D	57.87
925	RAISEN	GOHARGANJ	AQUA	23.22567	77.60375	15:19:00	D	18.44
926	RAISEN	RAISEN	S-NPP	23.20710	77.71460	14:35:00	D	10.63
927	RAISEN	RAISEN	S-NPP	23.20754	77.72196	14:35:00	D	10.63
928	RAISEN	RAISEN	S-NPP	23.20848	77.70622	12:54:00	D	3.47
929	RAISEN	RAISEN	S-NPP	23.20938	77.71016	12:54:00	D	6.45
930	RAISEN	RAISEN	S-NPP	23.21028	77.71414	12:54:00	D	6.45
931	RAISEN	RAISEN	S-NPP	23.21216	77.69687	12:54:00	D	12.70
932	RAISEN	RAISEN	S-NPP	23.21304	77.70075	12:54:00	D	50.87
933	RAISEN	RAISEN	S-NPP	23.21394	77.70469	12:54:00	D	50.87
934	RAISEN	RAISEN	S-NPP	23.21485	77.70869	12:54:00	D	51.63
935	RAISEN	RAISEN	S-NPP	23.21578	77.71280	12:54:00	D	51.63
936	RAISEN	RAISEN	S-NPP	23.21763	77.69537	12:54:00	D	12.70
937	RAISEN	RAISEN	S-NPP	23.21942	77.70325	12:54:00	D	50.87
938	RAISEN	RAISEN	S-NPP	23.22221	77.68998	12:54:00	D	11.17
939	RAISEN	RAISEN	S-NPP	23.22310	77.69387	12:54:00	D	11.17
940	RAISEN	RAISEN	S-NPP	23.22401	77.69789	12:54:00	D	15.85

941	RAISEN	RAISEN	S-NPP	23.24157	77.73572	14:35:00	D	7.56
942	RAISEN	RAISEN	S-NPP	23.24189	77.75143	12:54:00	D	4.66
943	RAISEN	RAISEN	S-NPP	23.24387	77.73454	12:54:00	D	5.94
944	RAISEN	RAISEN	S-NPP	23.24437	77.73489	14:35:00	D	6.33
945	RAISEN	RAISEN	S-NPP	23.24734	77.74994	12:54:00	D	13.42
946	RAISEN	RAISEN	S-NPP	23.24930	77.73296	12:54:00	D	5.94
947	RAISEN	RAISEN	S-NPP	23.25017	77.73680	12:54:00	D	5.94
948	RAISEN	RAISEN	S-NPP	23.25191	77.74458	12:54:00	D	20.02
949	RAISEN	RAISEN	S-NPP	23.25279	77.74848	12:54:00	D	13.42
950	RAISEN	RAISEN	S-NPP	23.25367	77.75240	12:54:00	D	13.42
951	RAISEN	RAISEN	S-NPP	23.25455	77.75629	12:54:00	D	9.96
952	RAISEN	RAISEN	S-NPP	23.25649	77.73922	12:54:00	D	5.68
953	RAISEN	RAISEN	S-NPP	23.25737	77.74313	12:54:00	D	5.68
954	RAISEN	RAISEN	S-NPP	23.25923	77.74198	14:35:00	D	7.79
955	RAISEN	RAISEN	S-NPP	23.30694	77.99036	12:54:00	D	5.51
956	RAISEN	RAISEN	S-NPP	23.30883	77.95541	14:35:00	D	6.75
957	RAISEN	RAISEN	S-NPP	23.30967	77.95321	14:35:00	D	6.24
958	RAISEN	RAISEN	S-NPP	23.31016	77.95365	12:54:00	D	19.88
959	RAISEN	RAISEN	S-NPP	23.31035	77.95301	12:54:00	D	42.48
960	RAISEN	RAISEN	S-NPP	23.31099	77.95737	12:54:00	D	19.88
961	RAISEN	RAISEN	S-NPP	23.31121	77.95673	12:54:00	D	42.48
962	RAISEN	RAISEN	S-NPP	23.31182	77.96111	12:54:00	D	19.62
963	RAISEN	RAISEN	S-NPP	23.31206	77.96046	12:54:00	D	46.07
964	RAISEN	RAISEN	S-NPP	23.31635	77.95587	12:54:00	D	48.87
965	RAISEN	RAISEN	S-NPP	23.31658	77.95525	12:54:00	D	42.48
966	RAISEN	RAISEN	S-NPP	23.32179	77.99360	01:42:00	N	0.78
967	RAISEN	RAISEN	S-NPP	23.32754	77.98134	01:42:00	N	0.74
968	RAISEN	RAISEN	S-NPP	23.32991	77.86340	12:54:00	D	7.46
969	RAISEN	RAISEN	S-NPP	23.33081	77.86736	12:54:00	D	12.85
970	RAISEN	RAISEN	S-NPP	23.33130	77.98622	01:42:00	N	6.89
971	RAISEN	RAISEN	S-NPP	23.37974	77.83002	12:54:00	D	9.97
972	RAISEN	RAISEN	S-NPP	23.39518	77.84955	01:40:00	N	0.87
973	RAISEN	RAISEN	S-NPP	23.39948	77.85013	01:40:00	N	0.62

974	RAISEN	RAISEN	S-NPP	23.41929	77.84597	01:40:00	N	1.01
975	RAISEN	RAISEN	S-NPP	23.42487	77.84983	12:54:00	D	8.30
976	RAISEN	RAISEN	S-NPP	23.42945	77.55843	01:40:00	N	1.46
977	RAISEN	RAISEN	S-NPP	23.42999	77.55382	01:40:00	N	1.46
978	RAISEN	RAISEN	S-NPP	23.43118	77.85658	01:40:00	N	2.64
979	RAISEN	RAISEN	S-NPP	23.43168	77.85221	01:40:00	N	2.64
980	RAISEN	RAISEN	S-NPP	23.44465	77.58082	12:54:00	D	9.80
981	RAISEN	RAISEN	S-NPP	23.44478	77.58941	12:54:00	D	48.98
982	RAISEN	RAISEN	S-NPP	23.44644	77.58875	12:54:00	D	5.41
983	RAISEN	RAISEN	S-NPP	23.44732	77.59268	12:54:00	D	5.41
984	RAISEN	RAISEN	S-NPP	23.44935	77.58400	12:54:00	D	11.83
985	RAISEN	RAISEN	S-NPP	23.45034	77.59769	14:35:00	D	6.98
986	RAISEN	RAISEN	S-NPP	23.45102	77.58327	12:54:00	D	17.74
987	RAISEN	RAISEN	S-NPP	23.45118	77.59188	12:54:00	D	48.98
988	RAISEN	RAISEN	S-NPP	23.45280	77.59118	12:54:00	D	83.73
989	RAISEN	RAISEN	S-NPP	23.45398	77.59811	14:35:00	D	8.75
990	RAISEN	RAISEN	S-NPP	23.46593	77.74420	01:40:00	N	2.54
991	RAISEN	RAISEN	S-NPP	23.46644	77.73975	01:40:00	N	2.54
992	RAISEN	RAISEN	S-NPP	23.46975	77.74927	01:40:00	N	1.83
993	RAISEN	RAISEN	S-NPP	23.47026	77.74481	01:40:00	N	2.54
994	RAISEN	RAISEN	S-NPP	23.50699	77.73175	01:40:00	N	2.51
995	RAISEN	RAISEN	S-NPP	23.52117	77.76091	01:40:00	N	0.84
996	RAISEN	RAISEN	S-NPP	23.54054	77.70898	01:40:00	N	0.42
997	RAISEN	RAISEN	S-NPP	23.54177	77.70800	01:40:00	N	0.38
998	RAISEN	RAISEN	S-NPP	23.54315	77.64971	01:40:00	N	0.81
999	RAISEN	RAISEN	TERRA	23.23569	77.69878	09:10:00	D	11.41
1000	RAISEN	RAISEN	TERRA	23.23730	77.68459	09:10:00	D	33.20
1001	RAISEN	RAISEN	AQUA	23.23841	77.74302	15:19:00	D	15.22
1002	RAISEN	RAISEN	TERRA	23.25037	77.75667	09:10:00	D	19.74
1003	RAISEN	RAISEN	AQUA	23.25611	77.73969	15:19:00	D	15.05
1004	RAISEN	RAISEN	TERRA	23.27531	77.81582	09:10:00	D	14.57
1005	RAISEN	RAISEN	AQUA	23.29530	77.99233	15:19:00	D	10.19
1006	RAISEN	RAISEN	AQUA	23.29679	78.00198	15:19:00	D	11.87

1007	RAISEN	RAISEN	AQUA	23.30843	77.96014	15:19:00	D	20.40
1008	RAISEN	RAISEN	TERRA	23.31481	77.99172	09:10:00	D	15.66
1009	RAISEN	RAISEN	AQUA	23.35982	78.00034	15:19:00	D	9.02
1010	RAISEN	RAISEN	TERRA	23.39282	77.92674	09:10:00	D	15.30
1011	RAISEN	RAISEN	AQUA	23.43680	77.59280	15:19:00	D	32.10
1012	RAISEN	RAISEN	AQUA	23.43833	77.60265	15:19:00	D	36.64
1013	RAISEN	RAISEN	AQUA	23.44567	77.59116	15:19:00	D	26.84
1014	RAISEN	RAISEN	AQUA	23.44721	77.60100	15:19:00	D	11.07
1015	RAISEN	RAISEN	AQUA	23.45301	77.57962	15:19:00	D	12.59
1016	RAISEN	RAISEN	AQUA	23.45455	77.58949	15:19:00	D	12.38
1017	RAISEN	RAISEN	AQUA	23.46275	77.75952	15:19:00	D	8.86
1018	RAISEN	RAISEN	AQUA	23.46427	77.76929	15:19:00	D	11.68
1019	RAISEN	RAISEN	TERRA	23.48996	77.73016	09:10:00	D	19.12
1020	RAISEN	RAISEN	TERRA	23.49540	77.73685	09:10:00	D	25.30
1021	RAISEN	RAISEN	TERRA	23.51225	77.68209	09:10:00	D	18.40
1022	RAISEN	SILVANI	S-NPP	23.18772	78.43658	12:54:00	D	7.84
1023	RAISEN	SILVANI	S-NPP	23.18807	78.22025	01:42:00	N	1.71
1024	RAISEN	SILVANI	S-NPP	23.27473	78.49963	01:42:00	N	0.73
1025	RAISEN	UDAIPURA	AQUA	23.17821	78.43847	15:19:00	D	26.60
1026	RAJGARH	BIYAVRA	S-NPP	23.76241	76.78299	01:40:00	N	0.72
1027	RAJGARH	BIYAVRA	S-NPP	23.77111	76.78942	01:40:00	N	3.17
1028	RAJGARH	BIYAVRA	S-NPP	23.78215	76.83158	12:54:00	D	9.74
1029	RAJGARH	BIYAVRA	S-NPP	23.78353	76.86339	12:54:00	D	6.31
1030	RAJGARH	BIYAVRA	S-NPP	23.78451	76.87196	14:37:00	D	12.87
1031	RAJGARH	BIYAVRA	S-NPP	23.78454	76.86772	12:54:00	D	8.85
1032	RAJGARH	BIYAVRA	S-NPP	23.78488	76.87073	14:37:00	D	12.14
1033	RAJGARH	BIYAVRA	S-NPP	23.78785	76.83006	12:54:00	D	5.89
1034	RAJGARH	BIYAVRA	S-NPP	23.78857	76.83073	14:37:00	D	6.09
1035	RAJGARH	BIYAVRA	S-NPP	23.78885	76.83437	12:54:00	D	5.89
1036	RAJGARH	BIYAVRA	S-NPP	23.78919	76.82942	14:37:00	D	6.87
1037	RAJGARH	BIYAVRA	S-NPP	23.78920	76.86182	12:54:00	D	6.31
1038	RAJGARH	BIYAVRA	S-NPP	23.78977	76.83371	01:40:00	N	1.20
1039	RAJGARH	BIYAVRA	S-NPP	23.79021	76.86614	12:54:00	D	8.85

1040	RAJGARH	BIYAVRA	S-NPP	23.79093	76.86480	14:37:00	D	12.87
1041	RAJGARH	BIYAVRA	S-NPP	23.79134	76.86353	14:37:00	D	14.91
1042	RAJGARH	BIYAVRA	S-NPP	23.79140	76.87159	14:37:00	D	12.87
1043	RAJGARH	BIYAVRA	S-NPP	23.79177	76.87031	14:37:00	D	22.82
1044	RAJGARH	BIYAVRA	S-NPP	23.79237	77.18613	01:40:00	N	3.83
1045	RAJGARH	BIYAVRA	S-NPP	23.79293	77.18125	01:40:00	N	3.83
1046	RAJGARH	BIYAVRA	S-NPP	23.94104	76.89696	01:40:00	N	0.39
1047	RAJGARH	BIYAVRA	AQUA	23.77738	76.87296	15:19:00	D	20.36
1048	RAJGARH	BIYAVRA	AQUA	23.77906	76.88333	15:19:00	D	11.83
1049	RAJGARH	BIYAVRA	AQUA	23.78646	76.87119	15:19:00	D	41.52
1050	RAJGARH	BIYAVRA	AQUA	23.78813	76.88156	15:19:00	D	20.24
1051	RAJGARH	NARSINGHGAR	S-NPP	23.50937	76.73431	01:40:00	N	1.29
1052	RAJGARH	NARSINGHGAR	S-NPP	23.61376	76.88703	12:54:00	D	5.20
1053	RAJGARH	NARSINGHGAR	S-NPP	23.61387	77.04649	12:54:00	D	6.28
1054	RAJGARH	NARSINGHGAR	S-NPP	23.61854	77.04078	12:54:00	D	9.16
1055	RAJGARH	NARSINGHGAR	S-NPP	23.61951	77.04500	12:54:00	D	9.16
1056	RAJGARH	NARSINGHGAR	S-NPP	23.64573	76.79285	01:40:00	N	0.91
1057	RAJGARH	NARSINGHGAR	S-NPP	23.64643	76.79529	01:40:00	N	0.58
1058	RAJGARH	NARSINGHGAR	S-NPP	23.69211	76.91173	12:54:00	D	17.72
1059	RAJGARH	NARSINGHGAR	S-NPP	23.69311	76.91600	12:54:00	D	17.72
1060	RAJGARH	NARSINGHGAR	S-NPP	23.69678	76.90588	12:54:00	D	25.04
1061	RAJGARH	NARSINGHGAR	S-NPP	23.69714	76.91139	14:37:00	D	11.44
1062	RAJGARH	NARSINGHGAR	S-NPP	23.69759	76.91404	14:37:00	D	13.29
1063	RAJGARH	NARSINGHGAR	S-NPP	23.69778	76.91018	12:54:00	D	44.05
1064	RAJGARH	NARSINGHGAR	S-NPP	23.69834	76.80822	12:54:00	D	3.14
1065	RAJGARH	NARSINGHGAR	S-NPP	23.69878	76.91449	12:54:00	D	44.05
1066	RAJGARH	NARSINGHGAR	S-NPP	23.70355	76.80685	12:54:00	D	6.04
1067	RAJGARH	RAJGARH	S-NPP	23.76407	76.76728	01:40:00	N	0.82
1068	RAJGARH	RAJGARH	S-NPP	23.76703	76.78361	01:40:00	N	2.82
1069	RAJGARH	RAJGARH	S-NPP	23.77166	76.78422	01:40:00	N	2.82
1070	RAJGARH	RAJGARH	S-NPP	23.77368	76.71716	12:54:00	D	7.84
1071	RAJGARH	RAJGARH	S-NPP	23.77555	76.74761	01:40:00	N	1.96
1072	RAJGARH	RAJGARH	S-NPP	23.83515	76.71995	12:54:00	D	5.86

1073	RAJGARH	RAJGARH	S-NPP	23.84509	76.71429	01:40:00	N	0.80
1074	RAJGARH	RAJGARH	S-NPP	24.02335	76.94521	01:40:00	N	7.88
1075	RAJGARH	RAJGARH	S-NPP	24.05206	76.93845	01:40:00	N	0.52
1076	RAJGARH	RAJGARH	S-NPP	24.05591	76.94180	01:40:00	N	1.55
1077	RAJGARH	RAJGARH	S-NPP	24.05667	76.93900	01:40:00	N	0.84
1078	RAJGARH	SARANGPUR	AQUA	23.82650	76.43188	15:19:00	D	13.90
1079	RATLAM	ALOTOT	S-NPP	23.80328	75.58540	14:37:00	D	4.54
1080	RATLAM	ALOTOT	S-NPP	23.83926	75.54885	14:37:00	D	10.05
1081	RATLAM	ALOTOT	TERRA	23.75821	75.58222	09:10:00	D	28.74
1082	RATLAM	ALOTOT	AQUA	23.83569	75.54939	15:19:00	D	17.35
1083	RATLAM	JAURA	S-NPP	23.68622	75.30411	01:40:00	N	1.11
1084	RATLAM	JAURA	S-NPP	23.68902	75.30408	01:40:00	N	1.27
1085	RATLAM	PIPLODA	S-NPP	23.56194	74.89173	14:37:00	D	3.07
1086	RATLAM	PIPLODA	S-NPP	23.65529	74.97584	14:37:00	D	5.52
1087	RATLAM	PIPLODA	S-NPP	23.67888	74.92693	12:54:00	D	5.30
1088	RATLAM	PIPLODA	S-NPP	23.67943	74.93005	12:54:00	D	6.10
1089	RATLAM	RATLAM	S-NPP	23.47670	75.07487	01:42:00	N	0.92
1090	REWA	HUZUR	S-NPP	24.45327	81.28821	12:54:00	D	12.84
1091	REWA	HUZUR	S-NPP	24.45668	81.28263	12:54:00	D	5.07
1092	REWA	HUZUR	S-NPP	24.45758	81.28717	12:54:00	D	12.84
1093	REWA	HUZUR	S-NPP	24.46944	81.39249	12:54:00	D	5.34
1094	REWA	HUZUR	S-NPP	24.47032	81.39696	12:54:00	D	17.59
1095	REWA	HUZUR	S-NPP	24.57288	81.22442	12:54:00	D	7.31
1096	REWA	HUZUR	S-NPP	24.57627	81.21888	12:54:00	D	10.89
1097	REWA	HUZUR	S-NPP	24.57719	81.22340	12:54:00	D	17.58
1098	REWA	MAUGANJ	S-NPP	24.54119	81.77878	01:40:00	N	1.10
1099	REWA	SIRMAUR	S-NPP	24.75155	81.34698	12:54:00	D	3.05
1100	REWA	SIRMAUR	S-NPP	24.87611	81.12825	12:54:00	D	4.93
1101	REWA	SIRMAUR	S-NPP	24.88162	81.15779	12:54:00	D	7.98
1102	REWA	SIRMAUR	S-NPP	24.88166	81.15527	12:54:00	D	7.91
1103	REWA	SIRMAUR	AQUA	24.86038	81.15267	15:19:00	D	25.77
1104	REWA	TEONTHAR	S-NPP	24.88349	81.65730	12:54:00	D	17.14
1105	REWA	TEONTHAR	S-NPP	24.88434	81.66153	12:54:00	D	17.14

1106	REWA	TEONTHAR	S-NPP	24.88766	81.65628	12:54:00	D	17.14
1107	REWA	TEONTHAR	S-NPP	24.88851	81.66051	12:54:00	D	17.14
1108	REWA	TEONTHAR	S-NPP	24.95958	81.79950	12:54:00	D	6.73
1109	REWA	TEONTHAR	S-NPP	24.96040	81.80365	12:54:00	D	6.62
1110	REWA	TEONTHAR	S-NPP	24.96290	81.79438	12:54:00	D	7.07
1111	REWA	TEONTHAR	S-NPP	24.96786	81.79755	12:54:00	D	7.07
1112	REWA	TEONTHAR	S-NPP	24.96867	81.80170	12:54:00	D	11.95
1113	REWA	TEONTHAR	S-NPP	24.97775	81.80389	12:54:00	D	5.63
1114	REWA	TEONTHAR	S-NPP	24.97856	81.80803	12:54:00	D	6.26
1115	REWA	TEONTHAR	S-NPP	24.98445	81.53033	12:54:00	D	8.20
1116	REWA	TEONTHAR	S-NPP	25.11956	81.57057	12:54:00	D	7.83
1117	REWA	TEONTHAR	S-NPP	25.13189	81.55907	01:40:00	N	0.77
1118	REWA	TEONTHAR	TERRA	24.96287	81.79098	09:10:00	D	15.94
1119	REWA	TEONTHAR	AQUA	24.97264	81.53403	15:19:00	D	13.40
1120	REWA	TEONTHAR	AQUA	24.97409	81.54566	15:19:00	D	14.42
1121	REWA	TEONTHAR	AQUA	24.99243	81.61431	15:19:00	D	24.31
1122	REWA	TEONTHAR	AQUA	25.01158	81.76844	15:19:00	D	18.22
1123	REWA	TEONTHAR	AQUA	25.10859	81.57877	15:19:00	D	27.36
1124	REWA	TEONTHAR	AQUA	25.11819	81.57729	15:19:00	D	13.47
1125	SAGAR	BANDA	S-NPP	23.89743	78.93336	12:54:00	D	6.12
1126	SAGAR	BANDA	S-NPP	23.91255	79.02621	12:54:00	D	4.98
1127	SAGAR	BANDA	S-NPP	23.91324	79.02936	12:54:00	D	6.84
1128	SAGAR	BANDA	S-NPP	23.93106	78.93210	01:40:00	N	0.58
1129	SAGAR	BANDA	S-NPP	23.93510	78.93269	01:40:00	N	1.84
1130	SAGAR	BANDA	S-NPP	23.95976	79.07384	12:54:00	D	7.28
1131	SAGAR	BANDA	S-NPP	23.96136	78.88538	01:40:00	N	1.99
1132	SAGAR	BANDA	S-NPP	23.96182	78.88146	01:40:00	N	1.31
1133	SAGAR	BANDA	S-NPP	23.99476	78.88228	01:40:00	N	0.85
1134	SAGAR	BANDA	S-NPP	24.00617	78.76334	12:54:00	D	6.14
1135	SAGAR	BANDA	S-NPP	24.01172	78.77694	01:40:00	N	0.99
1136	SAGAR	BANDA	S-NPP	24.05532	78.75588	12:54:00	D	7.28
1137	SAGAR	BANDA	S-NPP	24.05605	78.75914	12:54:00	D	10.04
1138	SAGAR	BANDA	S-NPP	24.08289	78.97295	01:40:00	N	1.23

1139	SAGAR	BANDA	S-NPP	24.37651	79.03012	12:54:00	D	13.77
1140	SAGAR	BANDA	S-NPP	24.38420	79.17009	01:40:00	N	0.40
1141	SAGAR	BANDA	TERRA	23.95177	78.88851	09:10:00	D	15.61
1142	SAGAR	BANDA	AQUA	24.05974	78.76083	15:19:00	D	17.87
1143	SAGAR	BINA	S-NPP	24.14602	78.22594	01:40:00	N	0.58
1144	SAGAR	BINA	S-NPP	24.15521	78.18350	01:40:00	N	6.43
1145	SAGAR	BINA	S-NPP	24.16396	78.21980	01:40:00	N	0.65
1146	SAGAR	BINA	S-NPP	24.18264	78.24426	01:40:00	N	1.00
1147	SAGAR	BINA	S-NPP	24.19957	78.24661	01:40:00	N	1.53
1148	SAGAR	BINA	S-NPP	24.25574	78.08456	01:40:00	N	0.78
1149	SAGAR	BINA	S-NPP	24.28696	78.11572	01:40:00	N	0.60
1150	SAGAR	BINA	S-NPP	24.29123	78.11632	01:40:00	N	0.60
1151	SAGAR	BINA	S-NPP	24.37982	78.20193	01:40:00	N	1.23
1152	SAGAR	BINA	AQUA	24.01522	78.16315	15:19:00	D	18.03
1153	SAGAR	BINA	AQUA	24.32245	78.10216	15:19:00	D	24.54
1154	SAGAR	DEVRI	S-NPP	23.40340	79.09956	12:54:00	D	3.27
1155	SAGAR	DEVRI	S-NPP	23.47994	79.04089	01:40:00	N	2.34
1156	SAGAR	DEVRI	S-NPP	23.48114	79.04198	01:40:00	N	2.03
1157	SAGAR	DEVRI	S-NPP	23.52424	79.08810	01:40:00	N	5.33
1158	SAGAR	DEVRI	S-NPP	23.52822	79.08872	01:40:00	N	18.87
1159	SAGAR	DEVRI	AQUA	23.45196	79.09561	15:19:00	D	22.23
1160	SAGAR	DEVRI	AQUA	23.45334	79.10506	15:19:00	D	10.86
1161	SAGAR	DEVRI	TERRA	23.56115	78.91792	09:10:00	D	21.84
1162	SAGAR	GARHAKOTA	S-NPP	23.73487	79.21730	01:40:00	N	0.64
1163	SAGAR	GARHAKOTA	S-NPP	23.85427	79.06831	12:54:00	D	5.61
1164	SAGAR	KESALI	S-NPP	23.44443	78.79925	01:40:00	N	1.32
1165	SAGAR	KESALI	S-NPP	23.52490	78.81370	01:40:00	N	0.56
1166	SAGAR	KHURAI	S-NPP	23.92328	78.30190	01:40:00	N	0.43
1167	SAGAR	KHURAI	S-NPP	24.08297	78.36089	01:40:00	N	0.51
1168	SAGAR	KHURAI	S-NPP	24.20138	78.50416	12:54:00	D	5.50
1169	SAGAR	KHURAI	S-NPP	24.24846	78.41050	01:40:00	N	1.22
1170	SAGAR	KHURAI	TERRA	24.14172	78.23997	09:10:00	D	13.57
1171	SAGAR	RAHAT GARH	S-NPP	23.66543	78.34220	01:40:00	N	0.96

1172	SAGAR	RAHAT GARH	S-NPP	23.69023	78.35683	01:40:00	N	1.54
1173	SAGAR	RAHAT GARH	S-NPP	23.77771	78.30116	01:40:00	N	0.72
1174	SAGAR	RAHAT GARH	S-NPP	23.77822	78.29696	01:40:00	N	0.72
1175	SAGAR	RAHAT GARH	S-NPP	23.81619	78.48158	01:40:00	N	1.03
1176	SAGAR	RAHAT GARH	S-NPP	23.83180	78.56205	01:40:00	N	4.74
1177	SAGAR	RAHAT GARH	S-NPP	23.88563	78.51602	01:40:00	N	2.29
1178	SAGAR	RAHAT GARH	S-NPP	23.90993	78.45275	01:40:00	N	1.28
1179	SAGAR	RAHAT GARH	S-NPP	23.91041	78.44865	01:40:00	N	1.28
1180	SAGAR	RAHAT GARH	S-NPP	23.93475	78.43858	12:54:00	D	9.94
1181	SAGAR	RAHAT GARH	TERRA	23.81697	78.31071	09:10:00	D	9.07
1182	SAGAR	RAHAT GARH	TERRA	23.87952	78.30582	09:10:00	D	15.00
1183	SAGAR	REHLI	S-NPP	23.59035	79.10094	12:54:00	D	7.60
1184	SAGAR	REHLI	S-NPP	23.59866	79.13876	12:54:00	D	12.39
1185	SAGAR	REHLI	S-NPP	23.59934	79.14189	12:54:00	D	12.39
1186	SAGAR	REHLI	S-NPP	23.60984	78.94746	12:54:00	D	13.73
1187	SAGAR	REHLI	S-NPP	23.61054	78.95068	12:54:00	D	13.73
1188	SAGAR	REHLI	S-NPP	23.61348	79.00395	01:40:00	N	1.81
1189	SAGAR	REHLI	S-NPP	23.61749	79.00455	01:40:00	N	1.81
1190	SAGAR	REHLI	AQUA	23.58946	79.09401	15:19:00	D	8.42
1191	SAGAR	REHLI	AQUA	23.59084	79.10347	15:19:00	D	12.03
1192	SAGAR	REHLI	TERRA	23.59601	79.14335	09:10:00	D	16.12
1193	SAGAR	REHLI	TERRA	23.60563	79.14470	09:10:00	D	12.18
1194	SAGAR	REHLI	AQUA	23.66681	79.05556	15:19:00	D	9.14
1195	SAGAR	REHLI	AQUA	23.67552	79.05405	15:19:00	D	16.51
1196	SAGAR	REHLI	AQUA	23.67690	79.06351	15:19:00	D	22.09
1197	SAGAR	SAGAR	S-NPP	23.64717	78.51800	12:54:00	D	6.88
1198	SAGAR	SAGAR	S-NPP	23.64760	78.52258	01:40:00	N	0.54
1199	SAGAR	SAGAR	S-NPP	23.64793	78.52148	12:54:00	D	15.11
1200	SAGAR	SAGAR	S-NPP	23.64810	78.51851	01:40:00	N	0.75
1201	SAGAR	SAGAR	S-NPP	23.65144	78.88123	12:54:00	D	7.65
1202	SAGAR	SAGAR	S-NPP	23.65216	78.88448	12:54:00	D	7.65
1203	SAGAR	SAGAR	S-NPP	23.65310	78.52013	12:54:00	D	15.11
1204	SAGAR	SAGAR	S-NPP	23.67664	78.61540	01:40:00	N	0.79

1205	SAGAR	SAGAR	S-NPP	23.72293	78.88096	01:40:00	N	0.80
1206	SAGAR	SAGAR	S-NPP	23.72301	78.87956	01:40:00	N	0.65
1207	SAGAR	SAGAR	S-NPP	23.73642	78.90504	01:40:00	N	0.84
1208	SAGAR	SAGAR	S-NPP	23.73649	78.67255	01:40:00	N	0.35
1209	SAGAR	SAGAR	S-NPP	23.76052	78.84171	01:40:00	N	0.62
1210	SAGAR	SAGAR	S-NPP	23.77821	78.56667	12:54:00	D	5.55
1211	SAGAR	SAGAR	S-NPP	23.77940	78.91927	12:54:00	D	4.72
1212	SAGAR	SAGAR	S-NPP	23.82216	78.91369	01:40:00	N	0.78
1213	SAGAR	SAGAR	S-NPP	23.82221	78.90973	01:40:00	N	1.16
1214	SAGAR	SAGAR	S-NPP	23.82262	78.90981	01:40:00	N	1.31
1215	SAGAR	SAGAR	S-NPP	23.89825	78.89730	01:40:00	N	0.62
1216	SAGAR	SAGAR	S-NPP	23.89873	78.89344	01:40:00	N	0.62
1217	SAGAR	SAGAR	S-NPP	23.91904	78.53961	12:54:00	D	13.42
1218	SAGAR	SAGAR	S-NPP	23.91978	78.54296	12:54:00	D	15.87
1219	SAGAR	SAGAR	S-NPP	23.92856	78.64925	01:40:00	N	0.74
1220	SAGAR	SAGAR	S-NPP	23.94068	78.61846	01:40:00	N	1.84
1221	SAGAR	SAGAR	S-NPP	23.94854	78.55377	01:40:00	N	1.23
1222	SAGAR	SAGAR	S-NPP	23.95038	78.83484	12:54:00	D	5.83
1223	SAGAR	SAGAR	S-NPP	23.95508	78.88133	12:54:00	D	6.65
1224	SAGAR	SAGAR	AQUA	23.56802	78.56843	15:19:00	D	8.70
1225	SAGAR	SAGAR	TERRA	23.65241	78.49689	09:10:00	D	14.75
1226	SAGAR	SAGAR	AQUA	23.76360	78.83773	15:19:00	D	11.70
1227	SAGAR	SAGAR	AQUA	23.81127	78.90137	15:19:00	D	59.72
1228	SAGAR	SAGAR	AQUA	23.81266	78.91084	15:19:00	D	51.72
1229	SAGAR	SAGAR	TERRA	23.95912	78.82806	09:10:00	D	12.45
1230	SATNA	AMARPATAN	S-NPP	24.29229	81.02937	12:54:00	D	9.63
1231	SATNA	AMARPATAN	S-NPP	24.29324	81.03408	12:54:00	D	9.91
1232	SATNA	AMARPATAN	AQUA	24.47486	81.09309	15:19:00	D	11.68
1233	SATNA	MAIHAR	S-NPP	24.10262	80.79113	01:40:00	N	1.94
1234	SATNA	MAIHAR	S-NPP	24.10388	80.78186	01:40:00	N	1.95
1235	SATNA	MAIHAR	S-NPP	24.24635	80.91592	12:54:00	D	19.48
1236	SATNA	MAIHAR	S-NPP	24.24943	80.83923	12:54:00	D	14.00
1237	SATNA	MAIHAR	S-NPP	24.24980	80.91004	12:54:00	D	14.87

1238	SATNA	MAIHAR	S-NPP	24.25041	80.84409	12:54:00	D	15.86
1239	SATNA	MAIHAR	S-NPP	24.25289	80.83330	12:54:00	D	7.53
1240	SATNA	MAIHAR	S-NPP	24.25485	80.84301	12:54:00	D	5.49
1241	SATNA	MAIHAR	S-NPP	24.25670	80.89830	12:54:00	D	9.25
1242	SATNA	MAIHAR	S-NPP	24.37819	80.87862	12:54:00	D	11.19
1243	SATNA	MAIHAR	S-NPP	24.38025	80.87634	12:54:00	D	17.68
1244	SATNA	MAIHAR	S-NPP	24.38161	80.87278	12:54:00	D	7.99
1245	SATNA	MAIHAR	S-NPP	24.38178	80.86087	12:54:00	D	7.24
1246	SATNA	MAIHAR	AQUA	24.08915	80.82024	15:19:00	D	16.76
1247	SATNA	MAIHAR	AQUA	24.09055	80.83069	15:19:00	D	22.84
1248	SATNA	MAIHAR	AQUA	24.09968	80.82922	15:19:00	D	18.85
1249	SATNA	MAIHAR	AQUA	24.10108	80.83968	15:19:00	D	16.43
1250	SATNA	MAJHGAWAN	S-NPP	24.76883	80.88496	01:40:00	N	0.78
1251	SATNA	MAJHGAWAN	S-NPP	24.76898	80.86908	12:54:00	D	14.01
1252	SATNA	MAJHGAWAN	S-NPP	24.77235	81.02039	12:54:00	D	11.90
1253	SATNA	MAJHGAWAN	S-NPP	24.77329	81.02500	12:54:00	D	8.26
1254	SATNA	MAJHGAWAN	S-NPP	24.77424	81.02962	12:54:00	D	8.26
1255	SATNA	MAJHGAWAN	S-NPP	24.77670	81.01933	12:54:00	D	11.90
1256	SATNA	MAJHGAWAN	S-NPP	24.77821	81.00439	12:54:00	D	12.13
1257	SATNA	MAJHGAWAN	S-NPP	24.78351	81.00797	12:54:00	D	12.13
1258	SATNA	MAJHGAWAN	AQUA	24.71399	80.94772	15:19:00	D	33.98
1259	SATNA	MAJHGAWAN	AQUA	24.81824	81.04720	15:19:00	D	10.27
1260	SATNA	NAGOD	S-NPP	24.51648	80.63331	12:54:00	D	11.98
1261	SATNA	NAGOD	S-NPP	24.51970	80.61109	01:40:00	N	1.03
1262	SATNA	NAGOD	S-NPP	24.53525	80.57914	01:40:00	N	0.51
1263	SATNA	NAGOD	S-NPP	24.55866	80.45907	01:40:00	N	3.51
1264	SATNA	NAGOD	S-NPP	24.56239	80.45965	01:40:00	N	3.51
1265	SATNA	NAGOD	S-NPP	24.56616	80.46063	12:54:00	D	40.56
1266	SATNA	NAGOD	S-NPP	24.58955	80.70949	12:54:00	D	10.93
1267	SATNA	NAGOD	S-NPP	24.59055	80.71435	12:54:00	D	10.93
1268	SATNA	NAGOD	S-NPP	24.59156	80.71919	12:54:00	D	6.73
1269	SATNA	NAGOD	S-NPP	24.59180	80.65266	12:54:00	D	11.82
1270	SATNA	NAGOD	S-NPP	24.59299	80.70354	12:54:00	D	10.93

1271	SATNA	NAGOD	S-NPP	24.59399	80.70839	12:54:00	D	10.93
1272	SATNA	NAGOD	S-NPP	24.60408	80.70016	01:40:00	N	1.99
1273	SATNA	NAGOD	S-NPP	24.60471	80.69540	01:40:00	N	2.18
1274	SATNA	NAGOD	S-NPP	24.60840	80.69598	01:40:00	N	2.18
1275	SATNA	NAGOD	S-NPP	24.61116	80.55913	01:40:00	N	7.69
1276	SATNA	NAGOD	S-NPP	24.61425	80.56456	01:40:00	N	2.48
1277	SATNA	NAGOD	S-NPP	24.61452	80.70667	01:40:00	N	1.03
1278	SATNA	NAGOD	S-NPP	24.61487	80.55971	01:40:00	N	5.31
1279	SATNA	NAGOD	S-NPP	24.63080	80.42878	12:54:00	D	54.31
1280	SATNA	NAGOD	S-NPP	24.63154	80.43095	12:54:00	D	45.60
1281	SATNA	NAGOD	AQUA	24.45378	80.51416	15:19:00	D	11.49
1282	SATNA	NAGOD	AQUA	24.49229	80.52227	15:19:00	D	12.39
1283	SATNA	NAGOD	TERRA	24.55164	80.46793	09:10:00	D	14.36
1284	SATNA	NAGOD	TERRA	24.56075	80.46931	09:10:00	D	18.98
1285	SATNA	NAGOD	AQUA	24.60466	80.67873	15:19:00	D	8.05
1286	SATNA	NAGOD	AQUA	24.61794	80.43293	15:19:00	D	13.17
1287	SATNA	NAGOD	AQUA	24.61934	80.44319	15:19:00	D	32.69
1288	SATNA	NAGOD	AQUA	24.62074	80.45346	15:19:00	D	48.33
1289	SATNA	NAGOD	AQUA	24.62214	80.46375	15:19:00	D	7.77
1290	SATNA	NAGOD	AQUA	24.62837	80.44171	15:19:00	D	17.07
1291	SATNA	NAGOD	TERRA	24.77827	80.56796	09:10:00	D	8.63
1292	SATNA	RAGURAJNAGAR	S-NPP	24.64123	80.98205	12:54:00	D	41.61
1293	SATNA	RAGURAJNAGAR	S-NPP	24.65970	80.68734	12:54:00	D	10.66
1294	SATNA	RAGURAJNAGAR	S-NPP	24.66316	80.68140	12:54:00	D	10.66
1295	SATNA	RAGURAJNAGAR	S-NPP	24.66415	80.68627	12:54:00	D	10.66
1296	SATNA	RAGURAJNAGAR	S-NPP	24.66453	80.67792	12:54:00	D	7.98
1297	SATNA	RAGURAJNAGAR	S-NPP	24.66662	80.67542	12:54:00	D	14.12
1298	SATNA	RAGURAJNAGAR	S-NPP	24.66796	80.67196	12:54:00	D	7.98
1299	SATNA	RAGURAJNAGAR	S-NPP	24.66909	80.66454	12:54:00	D	6.93
1300	SATNA	RAGURAJNAGAR	S-NPP	24.67138	80.66599	12:54:00	D	12.81
1301	SATNA	RAGURAJNAGAR	S-NPP	24.69075	80.80332	12:54:00	D	7.38
1302	SATNA	RAGURAJNAGAR	S-NPP	24.70154	80.65359	12:54:00	D	7.75
1303	SATNA	RAGURAJNAGAR	S-NPP	24.70373	80.70925	12:54:00	D	7.89

1304	SATNA	RAGURAJNAGAR	S-NPP	24.70715	80.70331	12:54:00	D	10.92
1305	SATNA	RAGURAJNAGAR	S-NPP	24.70834	80.89729	01:40:00	N	1.75
1306	SATNA	RAGURAJNAGAR	S-NPP	24.72299	80.73492	12:54:00	D	37.60
1307	SATNA	RAGURAJNAGAR	S-NPP	24.72398	80.73973	12:54:00	D	6.98
1308	SATNA	RAGURAJNAGAR	S-NPP	24.72841	80.73868	12:54:00	D	6.98
1309	SATNA	RAGURAJNAGAR	S-NPP	24.74316	80.81052	12:54:00	D	5.05
1310	SATNA	RAGURAJNAGAR	AQUA	24.63459	80.97794	15:19:00	D	16.86
1311	SATNA	RAGURAJNAGAR	AQUA	24.66219	80.69084	15:19:00	D	15.82
1312	SATNA	RAGURAJNAGAR	AQUA	24.66705	80.65794	15:19:00	D	15.39
1313	SATNA	RAGURAJNAGAR	AQUA	24.68197	80.70257	15:19:00	D	9.19
1314	SATNA	RAGURAJNAGAR	AQUA	24.68335	80.71309	15:19:00	D	33.18
1315	SATNA	RAGURAJNAGAR	AQUA	24.68434	80.92603	15:19:00	D	34.69
1316	SATNA	RAGURAJNAGAR	AQUA	24.68555	80.65910	15:19:00	D	13.08
1317	SATNA	RAGURAJNAGAR	AQUA	24.68577	80.93679	15:19:00	D	16.77
1318	SATNA	RAGURAJNAGAR	AQUA	24.69189	80.63668	15:19:00	D	38.17
1319	SATNA	RAGURAJNAGAR	AQUA	24.69213	80.91382	15:19:00	D	12.25
1320	SATNA	RAGURAJNAGAR	AQUA	24.69328	80.64715	15:19:00	D	72.17
1321	SATNA	RAGURAJNAGAR	AQUA	24.69356	80.92457	15:19:00	D	17.12
1322	SATNA	RAGURAJNAGAR	AQUA	24.69467	80.65762	15:19:00	D	14.70
1323	SATNA	RAGURAJNAGAR	AQUA	24.70099	80.63519	15:19:00	D	116.60
1324	SATNA	RAGURAJNAGAR	AQUA	24.70239	80.64566	15:19:00	D	35.11
1325	SATNA	RAGURAJNAGAR	AQUA	24.70870	80.62325	15:19:00	D	11.58
1326	SATNA	RAGURAJNAGAR	AQUA	24.71010	80.63371	15:19:00	D	22.08
1327	SATNA	RAMNAGAR	S-NPP	24.17552	80.96622	12:54:00	D	18.49
1328	SATNA	RAMNAGAR	S-NPP	24.17816	80.96755	12:54:00	D	13.17
1329	SATNA	RAMPURBAGHLEAN	S-NPP	24.39724	81.00713	12:54:00	D	8.02
1330	SATNA	RAMPURBAGHLEAN	S-NPP	24.40068	81.00134	12:54:00	D	8.02
1331	SATNA	RAMPURBAGHLEAN	S-NPP	24.40162	81.00605	12:54:00	D	8.02
1332	SATNA	RAMPURBAGHLEAN	S-NPP	24.40385	81.00217	12:54:00	D	7.10
1333	SATNA	RAMPURBAGHLEAN	S-NPP	24.54834	81.14896	12:54:00	D	40.12
1334	SATNA	RAMPURBAGHLEAN	S-NPP	24.54927	81.15351	12:54:00	D	15.21
1335	SATNA	RAMPURBAGHLEAN	S-NPP	24.55267	81.14792	12:54:00	D	5.70
1336	SATNA	RAMPURBAGHLEAN	S-NPP	24.55492	81.07004	12:54:00	D	7.59

1337	SATNA	RAMPURBAGHLEAN	S-NPP	24.62488	81.00915	12:54:00	D	50.34
1338	SATNA	RAMPURBAGHLEAN	S-NPP	24.62761	81.00489	12:54:00	D	8.48
1339	SATNA	RAMPURBAGHLEAN	S-NPP	24.62857	81.00954	12:54:00	D	21.48
1340	SATNA	RAMPURBAGHLEAN	S-NPP	24.66327	81.15587	12:54:00	D	29.96
1341	SATNA	RAMPURBAGHLEAN	S-NPP	24.66385	81.15938	12:54:00	D	32.38
1342	SATNA	RAMPURBAGHLEAN	S-NPP	24.66547	81.14466	12:54:00	D	6.21
1343	SATNA	RAMPURBAGHLEAN	S-NPP	24.66573	81.14574	12:54:00	D	8.71
1344	SATNA	RAMPURBAGHLEAN	S-NPP	24.66637	81.14922	12:54:00	D	6.21
1345	SATNA	RAMPURBAGHLEAN	S-NPP	24.66666	81.15028	12:54:00	D	8.71
1346	SATNA	RAMPURBAGHLEAN	S-NPP	24.66727	81.15378	12:54:00	D	32.38
1347	SATNA	RAMPURBAGHLEAN	S-NPP	24.66759	81.15482	12:54:00	D	29.96
1348	SATNA	RAMPURBAGHLEAN	S-NPP	24.67005	81.14471	12:54:00	D	11.16
1349	SATNA	RAMPURBAGHLEAN	S-NPP	24.68504	81.03974	12:54:00	D	37.01
1350	SATNA	RAMPURBAGHLEAN	S-NPP	24.68845	81.03406	12:54:00	D	37.01
1351	SATNA	RAMPURBAGHLEAN	S-NPP	24.68939	81.03870	12:54:00	D	37.01
1352	SATNA	RAMPURBAGHLEAN	S-NPP	24.69033	81.04333	12:54:00	D	62.66
1353	SATNA	RAMPURBAGHLEAN	S-NPP	24.69187	81.02840	12:54:00	D	5.11
1354	SATNA	RAMPURBAGHLEAN	S-NPP	24.69281	81.03304	12:54:00	D	5.66
1355	SATNA	RAMPURBAGHLEAN	S-NPP	24.69374	81.03767	12:54:00	D	5.66
1356	SATNA	RAMPURBAGHLEAN	S-NPP	24.71987	81.03148	12:54:00	D	10.98
1357	SATNA	RAMPURBAGHLEAN	S-NPP	24.74956	81.06474	12:54:00	D	5.37
1358	SATNA	RAMPURBAGHLEAN	S-NPP	24.76895	81.02605	12:54:00	D	11.37
1359	SATNA	RAMPURBAGHLEAN	S-NPP	24.76989	81.03067	12:54:00	D	11.37
1360	SATNA	RAMPURBAGHLEAN	AQUA	24.42523	81.05128	15:19:00	D	12.29
1361	SATNA	RAMPURBAGHLEAN	AQUA	24.54799	80.94257	15:19:00	D	11.66
1362	SATNA	RAMPURBAGHLEAN	AQUA	24.55000	81.03022	15:19:00	D	87.90
1363	SATNA	RAMPURBAGHLEAN	AQUA	24.55140	81.04105	15:19:00	D	15.03
1364	SATNA	RAMPURBAGHLEAN	AQUA	24.63600	80.98875	15:19:00	D	25.03
1365	SATNA	RAMPURBAGHLEAN	AQUA	24.63740	80.99957	15:19:00	D	15.38
1366	SATNA	RAMPURBAGHLEAN	AQUA	24.66791	81.16188	15:19:00	D	9.89
1367	SATNA	RAMPURBAGHLEAN	AQUA	24.71539	80.95850	15:19:00	D	20.50
1368	SATNA	RAMPURBAGHLEAN	AQUA	24.73871	81.06566	15:19:00	D	11.66
1369	SATNA	RAMPURBAGHLEAN	AQUA	24.74013	81.07658	15:19:00	D	14.92

1370	SATNA	RAMPURBAGHLEAN	AQUA	24.75304	81.02999	15:19:00	D	18.08
1371	SATNA	RAMPURBAGHLEAN	AQUA	24.75446	81.04088	15:19:00	D	98.29
1372	SATNA	RAMPURBAGHLEAN	AQUA	24.75805	80.99587	15:19:00	D	23.64
1373	SATNA	RAMPURBAGHLEAN	AQUA	24.76232	81.02850	15:19:00	D	28.96
1374	SATNA	RAMPURBAGHLEAN	AQUA	24.76375	81.03940	15:19:00	D	24.36
1375	SATNA	UCHAHAR	S-NPP	24.32100	80.76907	01:40:00	N	1.40
1376	SATNA	UCHAHAR	S-NPP	24.42847	80.62323	12:54:00	D	7.50
1377	SATNA	UCHAHAR	S-NPP	24.43122	80.82046	12:54:00	D	13.09
1378	SATNA	UCHAHAR	S-NPP	24.43295	80.62211	12:54:00	D	7.50
1379	SATNA	UCHAHAR	S-NPP	24.48491	80.86465	12:54:00	D	5.34
1380	SATNA	UCHAHAR	AQUA	24.57682	80.66761	15:19:00	D	9.68
1381	SEHORE	AASHTA	S-NPP	22.97264	76.68214	01:42:00	N	1.24
1382	SEHORE	AASHTA	S-NPP	23.02205	76.73682	01:42:00	N	1.83
1383	SEHORE	AASHTA	S-NPP	23.02419	76.67997	12:54:00	D	8.10
1384	SEHORE	AASHTA	S-NPP	23.02680	76.67835	12:54:00	D	7.16
1385	SEHORE	AASHTA	S-NPP	23.02785	76.68293	12:54:00	D	7.16
1386	SEHORE	AASHTA	S-NPP	23.03141	76.77932	01:42:00	N	0.82
1387	SEHORE	NASRULLAHGANJ	S-NPP	22.76032	77.12658	12:54:00	D	19.39
1388	SEHORE	SEHORE	S-NPP	23.15696	77.18215	01:42:00	N	2.58
1389	SEHORE	SEHORE	S-NPP	23.19810	77.16167	01:42:00	N	0.54
1390	SEHORE	SEHORE	S-NPP	23.55812	77.14608	12:54:00	D	3.53
1391	SEHORE	SEHORE	S-NPP	23.55934	77.14584	12:54:00	D	4.00
1392	SEONI	GHANSAUR	S-NPP	22.38022	79.72359	12:54:00	D	11.72
1393	SEONI	GHANSAUR	S-NPP	22.38133	79.70413	12:54:00	D	56.20
1394	SEONI	GHANSAUR	S-NPP	22.39964	79.76760	12:54:00	D	9.77
1395	SEONI	GHANSAUR	S-NPP	22.40456	79.76639	12:54:00	D	9.23
1396	SEONI	GHANSAUR	S-NPP	22.42273	79.85275	12:54:00	D	9.86
1397	SEONI	GHANSAUR	S-NPP	22.42333	79.81294	01:42:00	N	4.98
1398	SEONI	GHANSAUR	S-NPP	22.42342	79.81094	01:42:00	N	5.04
1399	SEONI	GHANSAUR	S-NPP	22.42832	79.83373	01:42:00	N	1.26
1400	SEONI	GHANSAUR	S-NPP	22.43700	79.79691	12:54:00	D	22.53
1401	SEONI	GHANSAUR	S-NPP	22.43843	79.78531	01:42:00	N	0.76
1402	SEONI	GHANSAUR	S-NPP	22.44093	79.79574	01:42:00	N	1.40

1403	SEONI	GHANSAUR	S-NPP	22.44156	79.79083	01:42:00	N	1.40
1404	SEONI	GHANSAUR	S-NPP	22.44220	79.78591	01:42:00	N	1.10
1405	SEONI	GHANSAUR	S-NPP	22.44284	79.78097	01:42:00	N	1.10
1406	SEONI	GHANSAUR	S-NPP	22.44470	79.79633	01:42:00	N	1.40
1407	SEONI	GHANSAUR	S-NPP	22.44534	79.79143	01:42:00	N	1.40
1408	SEONI	GHANSAUR	S-NPP	22.45080	79.69155	12:54:00	D	8.24
1409	SEONI	GHANSAUR	S-NPP	22.45238	79.73703	01:42:00	N	2.95
1410	SEONI	GHANSAUR	S-NPP	22.45360	79.87454	12:54:00	D	144.24
1411	SEONI	GHANSAUR	S-NPP	22.45596	79.86151	12:54:00	D	28.37
1412	SEONI	GHANSAUR	S-NPP	22.45615	79.73766	01:42:00	N	1.59
1413	SEONI	GHANSAUR	S-NPP	22.45723	79.86745	12:54:00	D	28.37
1414	SEONI	GHANSAUR	S-NPP	22.45850	79.87341	12:54:00	D	67.07
1415	SEONI	GHANSAUR	S-NPP	22.45959	79.85440	12:54:00	D	93.25
1416	SEONI	GHANSAUR	S-NPP	22.46086	79.86036	12:54:00	D	28.37
1417	SEONI	GHANSAUR	S-NPP	22.46213	79.86633	12:54:00	D	28.37
1418	SEONI	GHANSAUR	S-NPP	22.47023	79.86532	01:42:00	N	1.85
1419	SEONI	GHANSAUR	S-NPP	22.47334	79.87084	01:42:00	N	1.85
1420	SEONI	GHANSAUR	S-NPP	22.47399	79.86595	01:42:00	N	1.85
1421	SEONI	GHANSAUR	S-NPP	22.48091	79.69587	01:42:00	N	0.76
1422	SEONI	GHANSAUR	S-NPP	22.48310	79.69690	12:54:00	D	11.33
1423	SEONI	GHANSAUR	S-NPP	22.48445	79.70329	12:54:00	D	11.16
1424	SEONI	GHANSAUR	S-NPP	22.48475	79.84265	01:42:00	N	0.52
1425	SEONI	GHANSAUR	S-NPP	22.52259	79.87530	01:42:00	N	0.72
1426	SEONI	GHANSAUR	S-NPP	22.52282	79.87363	01:42:00	N	0.68
1427	SEONI	GHANSAUR	AQUA	22.39346	79.77214	15:19:00	D	135.74
1428	SEONI	GHANSAUR	AQUA	22.40005	79.69367	15:19:00	D	11.14
1429	SEONI	GHANSAUR	AQUA	22.40142	79.70311	15:19:00	D	20.38
1430	SEONI	GHANSAUR	TERRA	22.40790	79.69479	09:10:00	D	8.58
1431	SEONI	GHANSAUR	AQUA	22.40879	79.69219	15:19:00	D	18.58
1432	SEONI	GHANSAUR	AQUA	22.41307	79.84631	15:19:00	D	10.65
1433	SEONI	GHANSAUR	AQUA	22.43933	79.82662	15:19:00	D	113.98
1434	SEONI	GHANSAUR	AQUA	22.44068	79.83609	15:19:00	D	69.62
1435	SEONI	GHANSAUR	TERRA	22.44333	79.69582	09:10:00	D	15.63

1436	SEONI	GHANSAUR	AQUA	22.44338	79.85504	15:19:00	D	15.98
1437	SEONI	GHANSAUR	TERRA	22.44468	79.68534	09:10:00	D	21.11
1438	SEONI	GHANSAUR	AQUA	22.44742	79.88346	15:19:00	D	27.60
1439	SEONI	GHANSAUR	AQUA	22.44808	79.82514	15:19:00	D	45.72
1440	SEONI	GHANSAUR	TERRA	22.44873	79.65383	09:10:00	D	4.74
1441	SEONI	GHANSAUR	AQUA	22.45078	79.84409	15:19:00	D	19.36
1442	SEONI	GHANSAUR	AQUA	22.45213	79.85356	15:19:00	D	17.37
1443	SEONI	GHANSAUR	AQUA	22.45413	79.80474	15:19:00	D	14.33
1444	SEONI	GHANSAUR	AQUA	22.45548	79.81420	15:19:00	D	18.44
1445	SEONI	GHANSAUR	AQUA	22.45954	79.84262	15:19:00	D	12.74
1446	SEONI	GHANSAUR	AQUA	22.50194	79.82573	15:19:00	D	56.59
1447	SEONI	GHANSAUR	AQUA	22.55546	79.80036	15:19:00	D	21.29
1448	SEONI	GHANSAUR	AQUA	22.55682	79.80984	15:19:00	D	29.89
1449	SEONI	GHANSAUR	AQUA	22.56421	79.79890	15:19:00	D	24.99
1450	SEONI	GHANSAUR	AQUA	22.56557	79.80837	15:19:00	D	11.15
1451	SEONI	KEWLARI	S-NPP	22.29181	79.84802	01:42:00	N	0.49
1452	SEONI	KEWLARI	S-NPP	22.29491	79.85345	01:42:00	N	1.06
1453	SEONI	KEWLARI	S-NPP	22.31418	79.82403	01:42:00	N	0.86
1454	SEONI	KEWLARI	S-NPP	22.31534	79.90359	01:42:00	N	0.49
1455	SEONI	KEWLARI	S-NPP	22.32225	79.79298	01:42:00	N	2.50
1456	SEONI	KEWLARI	S-NPP	22.32235	79.79044	01:42:00	N	2.91
1457	SEONI	KEWLARI	S-NPP	22.32291	79.78810	01:42:00	N	2.50
1458	SEONI	KEWLARI	S-NPP	22.32296	79.81547	01:42:00	N	0.48
1459	SEONI	KEWLARI	S-NPP	22.32298	79.78555	01:42:00	N	2.91
1460	SEONI	KEWLARI	S-NPP	22.32357	79.78321	01:42:00	N	2.31
1461	SEONI	KEWLARI	S-NPP	22.32612	79.79104	01:42:00	N	1.44
1462	SEONI	KEWLARI	S-NPP	22.32672	79.81606	01:42:00	N	0.48
1463	SEONI	KEWLARI	S-NPP	22.32675	79.78615	01:42:00	N	1.44
1464	SEONI	KEWLARI	S-NPP	22.32735	79.81119	01:42:00	N	1.80
1465	SEONI	KEWLARI	S-NPP	22.33111	79.81178	01:42:00	N	1.07
1466	SEONI	KEWLARI	S-NPP	22.33487	79.81236	01:42:00	N	1.07
1467	SEONI	KEWLARI	S-NPP	22.34066	79.73809	01:42:00	N	0.94
1468	SEONI	KEWLARI	S-NPP	22.34444	79.73869	01:42:00	N	0.94

1469	SEONI	KEWLARI	S-NPP	22.34489	79.82384	01:42:00	N	0.66
1470	SEONI	KEWLARI	S-NPP	22.34553	79.81895	01:42:00	N	0.66
1471	SEONI	KEWLARI	S-NPP	22.34842	79.76954	12:54:00	D	8.13
1472	SEONI	KEWLARI	S-NPP	22.35316	79.74299	12:54:00	D	91.97
1473	SEONI	KEWLARI	S-NPP	22.35445	79.74905	12:54:00	D	91.97
1474	SEONI	KEWLARI	S-NPP	22.35875	79.97911	01:42:00	N	0.59
1475	SEONI	KEWLARI	S-NPP	22.36004	79.96947	01:42:00	N	0.82
1476	SEONI	KEWLARI	S-NPP	22.36176	79.73454	12:54:00	D	19.45
1477	SEONI	KEWLARI	S-NPP	22.36249	79.97967	01:42:00	N	3.59
1478	SEONI	KEWLARI	S-NPP	22.36303	79.74056	12:54:00	D	28.14
1479	SEONI	KEWLARI	S-NPP	22.36378	79.97002	01:42:00	N	0.84
1480	SEONI	KEWLARI	S-NPP	22.36431	79.74660	12:54:00	D	28.14
1481	SEONI	KEWLARI	S-NPP	22.36757	79.79733	01:42:00	N	1.32
1482	SEONI	KEWLARI	S-NPP	22.36797	79.73937	12:54:00	D	28.14
1483	SEONI	KEWLARI	S-NPP	22.36821	79.79245	01:42:00	N	1.32
1484	SEONI	KEWLARI	S-NPP	22.37349	79.72295	01:42:00	N	1.76
1485	SEONI	KEWLARI	S-NPP	22.39169	79.98899	01:42:00	N	1.22
1486	SEONI	KEWLARI	S-NPP	22.39264	79.99129	01:42:00	N	0.40
1487	SEONI	KEWLARI	S-NPP	22.41462	80.05846	12:54:00	D	21.89
1488	SEONI	KEWLARI	S-NPP	22.43414	80.05154	01:42:00	N	1.63
1489	SEONI	KEWLARI	AQUA	22.20597	79.81599	15:19:00	D	23.96
1490	SEONI	KEWLARI	TERRA	22.34181	79.76994	09:10:00	D	11.51
1491	SEONI	KEWLARI	AQUA	22.34299	79.73231	15:19:00	D	22.90
1492	SEONI	KEWLARI	AQUA	22.34434	79.74174	15:19:00	D	70.30
1493	SEONI	KEWLARI	AQUA	22.35172	79.73083	15:19:00	D	27.32
1494	SEONI	KEWLARI	AQUA	22.35308	79.74026	15:19:00	D	22.49
1495	SEONI	KEWLARI	AQUA	22.36181	79.73880	15:19:00	D	12.60
1496	SEONI	KEWLARI	TERRA	22.36195	79.97201	09:10:00	D	12.99
1497	SEONI	KEWLARI	AQUA	22.36317	79.74824	15:19:00	D	19.06
1498	SEONI	KEWLARI	TERRA	22.36331	79.96178	09:10:00	D	20.59
1499	SEONI	KEWLARI	TERRA	22.36560	79.73108	09:10:00	D	5.95
1500	SEONI	KEWLARI	AQUA	22.38078	79.99754	15:19:00	D	15.99
1501	SEONI	KEWLARI	AQUA	22.38213	80.00705	15:19:00	D	7.95

1502	SEONI	KEWLARI	AQUA	22.40711	79.99314	15:19:00	D	14.54
1503	SEONI	KEWLARI	AQUA	22.41442	79.85577	15:19:00	D	28.30
1504	SEONI	KEWLARI	AQUA	22.41453	79.98215	15:19:00	D	9.19
1505	SEONI	KEWLARI	AQUA	22.41588	79.99166	15:19:00	D	34.55
1506	SEONI	KEWLARI	AQUA	22.43008	80.02830	15:19:00	D	11.59
1507	SEONI	KEWLARI	AQUA	22.44826	79.96674	15:19:00	D	11.77
1508	SEONI	KEWLARI	AQUA	22.46492	80.00712	15:19:00	D	17.14
1509	SEONI	KEWLARI	AQUA	22.51018	80.00935	15:19:00	D	29.24
1510	SEONI	KEWLARI	AQUA	22.51154	80.01889	15:19:00	D	34.99
1511	SEONI	KURAI	AQUA	21.94492	79.53589	15:19:00	D	16.02
1512	SEONI	LAKHNADOU	S-NPP	22.35303	79.48973	01:42:00	N	2.45
1513	SEONI	LAKHNADOU	S-NPP	22.35543	79.48785	01:42:00	N	2.75
1514	SEONI	LAKHNADOU	S-NPP	22.35583	79.71030	01:42:00	N	1.33
1515	SEONI	LAKHNADOU	S-NPP	22.35649	79.70529	01:42:00	N	0.79
1516	SEONI	LAKHNADOU	S-NPP	22.36027	79.70588	01:42:00	N	1.11
1517	SEONI	LAKHNADOU	S-NPP	22.36478	79.67115	01:42:00	N	0.59
1518	SEONI	LAKHNADOU	S-NPP	22.38159	79.70834	12:54:00	D	55.03
1519	SEONI	LAKHNADOU	S-NPP	22.38745	79.68367	12:54:00	D	21.95
1520	SEONI	LAKHNADOU	S-NPP	22.38875	79.51582	01:42:00	N	2.11
1521	SEONI	LAKHNADOU	S-NPP	22.39419	79.59769	12:54:00	D	15.73
1522	SEONI	LAKHNADOU	S-NPP	22.39851	79.59345	12:54:00	D	7.30
1523	SEONI	LAKHNADOU	S-NPP	22.39916	79.59647	12:54:00	D	7.30
1524	SEONI	LAKHNADOU	S-NPP	22.40350	79.59227	12:54:00	D	7.30
1525	SEONI	LAKHNADOU	S-NPP	22.44803	79.42122	01:42:00	N	1.96
1526	SEONI	LAKHNADOU	S-NPP	22.48751	79.61517	01:42:00	N	2.81
1527	SEONI	LAKHNADOU	S-NPP	22.57973	79.44807	01:42:00	N	0.91
1528	SEONI	LAKHNADOU	S-NPP	22.58140	79.44444	01:42:00	N	0.56
1529	SEONI	LAKHNADOU	TERRA	22.36044	79.69845	09:10:00	D	9.42
1530	SEONI	LAKHNADOU	AQUA	22.37386	79.69813	15:19:00	D	8.01
1531	SEONI	LAKHNADOU	TERRA	22.38351	79.51926	09:10:00	D	9.78
1532	SEONI	SEONI	S-NPP	22.03702	79.47295	01:42:00	N	1.22
1533	SEONI	SEONI	S-NPP	22.03863	79.47139	01:42:00	N	1.62
1534	SEONI	SEONI	S-NPP	22.03955	79.48360	01:42:00	N	0.94

1535	SEONI	SEONI	S-NPP	22.04084	79.47355	01:42:00	N	1.22
1536	SEONI	SEONI	S-NPP	22.04110	79.48203	01:42:00	N	0.96
1537	SEONI	SEONI	S-NPP	22.04148	79.46851	01:42:00	N	1.22
1538	SEONI	SEONI	S-NPP	22.04217	79.43252	01:42:00	N	1.44
1539	SEONI	SEONI	S-NPP	22.04245	79.47198	01:42:00	N	1.62
1540	SEONI	SEONI	S-NPP	22.04335	79.43608	01:42:00	N	1.30
1541	SEONI	SEONI	S-NPP	22.04403	79.43101	01:42:00	N	1.30
1542	SEONI	SEONI	S-NPP	22.04471	79.44323	01:42:00	N	3.39
1543	SEONI	SEONI	S-NPP	22.04535	79.43815	01:42:00	N	3.39
1544	SEONI	SEONI	S-NPP	22.04583	79.44677	01:42:00	N	5.32
1545	SEONI	SEONI	S-NPP	22.04600	79.43307	01:42:00	N	1.44
1546	SEONI	SEONI	S-NPP	22.04651	79.44170	01:42:00	N	5.32
1547	SEONI	SEONI	S-NPP	22.04719	79.43663	01:42:00	N	1.30
1548	SEONI	SEONI	S-NPP	22.04725	79.45392	01:42:00	N	1.17
1549	SEONI	SEONI	S-NPP	22.04789	79.44885	01:42:00	N	1.17
1550	SEONI	SEONI	S-NPP	22.04854	79.44379	01:42:00	N	2.68
1551	SEONI	SEONI	S-NPP	22.04919	79.43871	01:42:00	N	2.68
1552	SEONI	SEONI	S-NPP	22.06265	79.42719	12:54:00	D	7.97
1553	SEONI	SEONI	S-NPP	22.07186	79.53466	01:42:00	N	1.56
1554	SEONI	SEONI	S-NPP	22.10823	79.46639	12:54:00	D	22.35
1555	SEONI	SEONI	S-NPP	22.10890	79.46956	12:54:00	D	32.30
1556	SEONI	SEONI	S-NPP	22.10957	79.47274	12:54:00	D	32.30
1557	SEONI	SEONI	S-NPP	22.12876	79.57409	01:42:00	N	0.93
1558	SEONI	SEONI	S-NPP	22.15184	79.58241	12:54:00	D	6.09
1559	SEONI	SEONI	S-NPP	22.15379	79.58237	12:54:00	D	4.71
1560	SEONI	SEONI	S-NPP	22.15746	79.64995	12:54:00	D	16.62
1561	SEONI	SEONI	S-NPP	22.15871	79.65597	12:54:00	D	18.50
1562	SEONI	SEONI	S-NPP	22.16030	79.64557	12:54:00	D	11.38
1563	SEONI	SEONI	S-NPP	22.16095	79.64858	12:54:00	D	18.03
1564	SEONI	SEONI	S-NPP	22.16106	79.52402	01:42:00	N	1.00
1565	SEONI	SEONI	S-NPP	22.16181	79.64576	12:54:00	D	7.16
1566	SEONI	SEONI	S-NPP	22.16224	79.65456	12:54:00	D	60.95
1567	SEONI	SEONI	S-NPP	22.16306	79.65173	12:54:00	D	16.62

1568	SEONI	SEONI	S-NPP	22.16370	79.65475	12:54:00	D	18.50
1569	SEONI	SEONI	S-NPP	22.16638	79.66209	01:42:00	N	1.73
1570	SEONI	SEONI	S-NPP	22.16656	79.65030	12:54:00	D	18.03
1571	SEONI	SEONI	S-NPP	22.16702	79.65715	01:42:00	N	1.73
1572	SEONI	SEONI	S-NPP	22.16804	79.65044	12:54:00	D	8.55
1573	SEONI	SEONI	S-NPP	22.17017	79.66264	01:42:00	N	1.73
1574	SEONI	SEONI	S-NPP	22.17081	79.65770	01:42:00	N	1.73
1575	SEONI	SEONI	S-NPP	22.17087	79.64596	12:54:00	D	13.77
1576	SEONI	SEONI	S-NPP	22.17152	79.64899	12:54:00	D	13.77
1577	SEONI	SEONI	S-NPP	22.17236	79.64608	12:54:00	D	8.55
1578	SEONI	SEONI	S-NPP	22.17276	79.64286	01:42:00	N	0.96
1579	SEONI	SEONI	S-NPP	22.20222	79.59637	12:54:00	D	17.50
1580	SEONI	SEONI	S-NPP	22.20225	79.79755	01:42:00	N	1.35
1581	SEONI	SEONI	S-NPP	22.20291	79.79267	01:42:00	N	1.35
1582	SEONI	SEONI	S-NPP	22.20300	79.79463	01:42:00	N	1.85
1583	SEONI	SEONI	S-NPP	22.20511	79.78054	12:54:00	D	25.36
1584	SEONI	SEONI	S-NPP	22.20566	79.78107	12:54:00	D	24.58
1585	SEONI	SEONI	S-NPP	22.20601	79.79812	01:42:00	N	1.35
1586	SEONI	SEONI	S-NPP	22.20670	79.81209	12:54:00	D	22.33
1587	SEONI	SEONI	S-NPP	22.20676	79.79521	01:42:00	N	1.85
1588	SEONI	SEONI	S-NPP	22.20704	79.81272	12:54:00	D	11.54
1589	SEONI	SEONI	S-NPP	22.20798	79.78350	01:42:00	N	0.62
1590	SEONI	SEONI	S-NPP	22.20865	79.78057	01:42:00	N	0.86
1591	SEONI	SEONI	S-NPP	22.21163	79.81088	12:54:00	D	22.33
1592	SEONI	SEONI	S-NPP	22.21197	79.81151	12:54:00	D	15.02
1593	SEONI	SEONI	S-NPP	22.21265	79.79146	12:54:00	D	16.85
1594	SEONI	SEONI	S-NPP	22.21312	79.79202	12:54:00	D	9.70
1595	SEONI	SEONI	S-NPP	22.21525	79.80360	12:54:00	D	13.19
1596	SEONI	SEONI	S-NPP	22.21534	79.49611	01:42:00	N	0.51
1597	SEONI	SEONI	S-NPP	22.21564	79.80420	12:54:00	D	15.02
1598	SEONI	SEONI	S-NPP	22.22505	79.71301	01:42:00	N	1.72
1599	SEONI	SEONI	S-NPP	22.22545	79.71117	01:42:00	N	4.84
1600	SEONI	SEONI	S-NPP	22.22569	79.70808	01:42:00	N	3.76

1601	SEONI	SEONI	S-NPP	22.22611	79.70624	01:42:00	N	4.84
1602	SEONI	SEONI	S-NPP	22.22632	79.70314	01:42:00	N	3.76
1603	SEONI	SEONI	S-NPP	22.22756	79.72342	01:42:00	N	3.00
1604	SEONI	SEONI	S-NPP	22.22883	79.71358	01:42:00	N	1.71
1605	SEONI	SEONI	S-NPP	22.22947	79.70865	01:42:00	N	1.88
1606	SEONI	SEONI	S-NPP	22.23010	79.70372	01:42:00	N	1.88
1607	SEONI	SEONI	S-NPP	22.23134	79.72399	01:42:00	N	3.00
1608	SEONI	SEONI	S-NPP	22.23197	79.71908	01:42:00	N	1.71
1609	SEONI	SEONI	S-NPP	22.23512	79.72456	01:42:00	N	0.51
1610	SEONI	SEONI	S-NPP	22.23702	79.70982	01:42:00	N	1.10
1611	SEONI	SEONI	S-NPP	22.24778	79.68639	01:42:00	N	2.98
1612	SEONI	SEONI	S-NPP	22.24842	79.68145	01:42:00	N	2.96
1613	SEONI	SEONI	S-NPP	22.25220	79.68208	01:42:00	N	2.96
1614	SEONI	SEONI	S-NPP	22.26706	79.77453	01:42:00	N	1.33
1615	SEONI	SEONI	S-NPP	22.26771	79.76964	01:42:00	N	1.33
1616	SEONI	SEONI	S-NPP	22.26931	79.76492	12:54:00	D	11.13
1617	SEONI	SEONI	S-NPP	22.27314	79.78311	12:54:00	D	8.95
1618	SEONI	SEONI	S-NPP	22.28356	79.73701	01:42:00	N	1.57
1619	SEONI	SEONI	S-NPP	22.28422	79.73209	01:42:00	N	1.57
1620	SEONI	SEONI	S-NPP	22.28865	79.72775	01:42:00	N	0.77
1621	SEONI	SEONI	S-NPP	22.29171	79.60188	12:54:00	D	12.84
1622	SEONI	SEONI	S-NPP	22.29471	79.59143	12:54:00	D	11.95
1623	SEONI	SEONI	S-NPP	22.29537	79.59451	12:54:00	D	10.26
1624	SEONI	SEONI	S-NPP	22.29604	79.59761	12:54:00	D	10.26
1625	SEONI	SEONI	S-NPP	22.30378	79.75493	12:54:00	D	39.40
1626	SEONI	SEONI	S-NPP	22.30390	79.75659	12:54:00	D	65.83
1627	SEONI	SEONI	S-NPP	22.30429	79.66040	12:54:00	D	4.55
1628	SEONI	SEONI	S-NPP	22.30873	79.75378	12:54:00	D	39.40
1629	SEONI	SEONI	S-NPP	22.30884	79.75543	12:54:00	D	17.91
1630	SEONI	SEONI	S-NPP	22.32000	79.75266	01:42:00	N	0.81
1631	SEONI	SEONI	S-NPP	22.32301	79.75552	01:42:00	N	0.77
1632	SEONI	SEONI	S-NPP	22.32678	79.75609	01:42:00	N	0.77
1633	SEONI	SEONI	S-NPP	22.32689	79.75870	01:42:00	N	1.02

1634	SEONI	SEONI	S-NPP	22.33119	79.75172	01:42:00	N	0.60
1635	SEONI	SEONI	AQUA	22.09796	79.46590	15:19:00	D	21.13
1636	SEONI	SEONI	TERRA	22.10561	79.46083	09:10:00	D	33.77
1637	SEONI	SEONI	AQUA	22.11077	79.46660	15:19:00	D	8.20
1638	SEONI	SEONI	AQUA	22.12220	79.48383	15:19:00	D	19.71
1639	SEONI	SEONI	TERRA	22.14616	79.58511	09:10:00	D	19.18
1640	SEONI	SEONI	AQUA	22.14666	79.65250	15:19:00	D	11.06
1641	SEONI	SEONI	AQUA	22.16019	79.74651	15:19:00	D	25.36
1642	SEONI	SEONI	AQUA	22.16410	79.64954	15:19:00	D	10.41
1643	SEONI	SEONI	TERRA	22.16431	79.64697	09:10:00	D	6.89
1644	SEONI	SEONI	AQUA	22.16893	79.74504	15:19:00	D	8.83
1645	SEONI	SEONI	TERRA	22.17354	79.64822	09:10:00	D	21.33
1646	SEONI	SEONI	TERRA	22.18658	79.69250	09:10:00	D	11.23
1647	SEONI	SEONI	TERRA	22.18793	79.68211	09:10:00	D	11.84
1648	SEONI	SEONI	TERRA	22.20330	79.77935	09:10:00	D	10.30
1649	SEONI	SEONI	AQUA	22.21200	79.79566	15:19:00	D	11.99
1650	SEONI	SEONI	TERRA	22.21247	79.78068	09:10:00	D	9.13
1651	SEONI	SEONI	AQUA	22.21471	79.81452	15:19:00	D	8.15
1652	SEONI	SEONI	AQUA	22.25900	79.60869	15:19:00	D	11.77
1653	SEONI	SEONI	AQUA	22.26035	79.61807	15:19:00	D	19.48
1654	SEONI	SEONI	TERRA	22.26165	79.47842	09:10:00	D	6.04
1655	SEONI	SEONI	AQUA	22.28324	79.65272	15:19:00	D	11.55
1656	SEONI	SEONI	AQUA	22.28380	79.59487	15:19:00	D	11.21
1657	SEONI	SEONI	AQUA	22.28460	79.66214	15:19:00	D	76.63
1658	SEONI	SEONI	AQUA	22.28516	79.60426	15:19:00	D	13.05
1659	SEONI	SEONI	AQUA	22.29333	79.66066	15:19:00	D	17.83
1660	SEONI	SEONI	AQUA	22.33695	79.75266	15:19:00	D	12.57
1661	SEONI	SEONI	TERRA	22.34316	79.75957	09:10:00	D	31.31
1662	SHAHDOL	BEOHARI	S-NPP	23.97284	81.13506	12:54:00	D	6.59
1663	SHAHDOL	BEOHARI	S-NPP	24.13939	81.44749	12:54:00	D	42.16
1664	SHAHDOL	SOHAGPUR	S-NPP	23.17586	81.35802	01:40:00	N	0.87
1665	SHAHDOL	SOHAGPUR	S-NPP	23.20410	81.54108	12:54:00	D	4.03
1666	SHAJAPUR	AGAR	S-NPP	23.66119	76.18488	12:54:00	D	11.29

1667	SHAJAPUR	AGAR	S-NPP	23.66253	76.18074	12:54:00	D	7.59
1668	SHAJAPUR	AGAR	S-NPP	23.66369	76.18551	12:54:00	D	11.88
1669	SHAJAPUR	AGAR	TERRA	23.61466	76.21207	09:10:00	D	28.83
1670	SHAJAPUR	BAROUD	S-NPP	23.87755	75.99249	14:37:00	D	4.55
1671	SHAJAPUR	GULNA	S-NPP	23.39786	76.48209	14:35:00	D	7.65
1672	SHAJAPUR	GULNA	S-NPP	23.40378	76.47893	12:54:00	D	4.16
1673	SHAJAPUR	GULNA	S-NPP	23.40414	76.47541	14:35:00	D	8.09
1674	SHAJAPUR	GULNA	S-NPP	23.40458	76.48168	14:35:00	D	15.37
1675	SHAJAPUR	KALA PIPAL	S-NPP	23.38204	76.90891	12:54:00	D	6.81
1676	SHAJAPUR	NALKHERA	S-NPP	23.72700	76.18221	14:37:00	D	14.06
1677	SHAJAPUR	NALKHERA	S-NPP	23.72740	76.18836	14:37:00	D	27.44
1678	SHAJAPUR	NALKHERA	S-NPP	23.72911	76.18377	14:37:00	D	15.91
1679	SHAJAPUR	NALKHERA	S-NPP	23.72956	76.18993	14:37:00	D	15.91
1680	SHAJAPUR	NALKHERA	S-NPP	23.73403	76.18788	14:37:00	D	5.79
1681	SHAJAPUR	NALKHERA	S-NPP	23.76085	76.24969	12:54:00	D	5.41
1682	SHAJAPUR	NALKHERA	S-NPP	23.79335	76.36057	12:54:00	D	11.63
1683	SHAJAPUR	NALKHERA	S-NPP	23.80245	76.21395	14:37:00	D	6.38
1684	SHAJAPUR	SUJALPUR	S-NPP	23.40699	76.62495	12:54:00	D	9.50
1685	SHAJAPUR	SUJALPUR	S-NPP	23.43654	76.64690	14:35:00	D	7.69
1686	SHAJAPUR	SUJALPUR	S-NPP	23.43805	76.64677	14:35:00	D	8.02
1687	SHAJAPUR	SUSNER	S-NPP	23.93986	76.16420	12:54:00	D	8.05
1688	SHAJAPUR	SUSNER	AQUA	24.00912	76.23709	15:19:00	D	34.66
1689	SHAJAPUR	SUSNER	AQUA	24.01274	76.21847	15:19:00	D	42.06
1690	SHAJAPUR	SUSNER	AQUA	24.01642	76.24048	15:19:00	D	44.85
1691	SHEOPUR	KARAHAL	S-NPP	25.32440	76.95368	01:40:00	N	0.32
1692	SHEOPUR	KARAHAL	S-NPP	25.62442	77.11426	12:56:00	D	10.74
1693	SHEOPUR	KARAHAL	TERRA	25.46465	76.72668	09:10:00	D	20.33
1694	SHEOPUR	SHEOPUR	S-NPP	25.43768	76.65079	12:56:00	D	20.22
1695	SHEOPUR	SHEOPUR	S-NPP	25.43864	76.65495	12:56:00	D	11.85
1696	SHEOPUR	SHEOPUR	S-NPP	25.44001	76.65025	12:56:00	D	22.32
1697	SHEOPUR	SHEOPUR	S-NPP	25.44099	76.65440	12:56:00	D	14.01
1698	SHEOPUR	SHEOPUR	S-NPP	25.44198	76.65853	12:56:00	D	14.01
1699	SHEOPUR	SHEOPUR	S-NPP	25.49631	76.56055	01:40:00	N	1.53

1700	SHEOPUR	SHEOPUR	S-NPP	25.51686	76.61131	12:56:00	D	8.07
1701	SHEOPUR	SHEOPUR	S-NPP	25.51933	76.61007	12:56:00	D	17.20
1702	SHEOPUR	SHEOPUR	S-NPP	25.52030	76.61424	12:56:00	D	13.75
1703	SHEOPUR	SHEOPUR	S-NPP	25.52242	76.60977	12:56:00	D	16.28
1704	SHEOPUR	SHEOPUR	S-NPP	25.52342	76.61393	12:56:00	D	21.13
1705	SHEOPUR	SHEOPUR	S-NPP	25.52585	76.61268	12:56:00	D	13.75
1706	SHEOPUR	SHEOPUR	S-NPP	25.54204	76.74074	12:56:00	D	14.09
1707	SHEOPUR	SHEOPUR	S-NPP	25.58842	76.61350	12:56:00	D	10.53
1708	SHEOPUR	SHEOPUR	S-NPP	25.59019	76.63850	01:40:00	N	2.17
1709	SHEOPUR	SHEOPUR	S-NPP	25.59075	76.63280	01:40:00	N	2.17
1710	SHEOPUR	SHEOPUR	S-NPP	25.62411	76.66499	12:56:00	D	30.96
1711	SHEOPUR	SHEOPUR	S-NPP	25.71967	76.63301	12:56:00	D	11.04
1712	SHEOPUR	SHEOPUR	S-NPP	25.72891	76.65056	01:40:00	N	3.33
1713	SHEOPUR	SHEOPUR	S-NPP	25.73306	76.69017	12:56:00	D	7.85
1714	SHEOPUR	SHEOPUR	S-NPP	25.74500	76.63536	01:40:00	N	4.36
1715	SHEOPUR	SHEOPUR	S-NPP	25.74557	76.62968	01:40:00	N	1.31
1716	SHEOPUR	SHEOPUR	S-NPP	25.75788	76.69605	12:56:00	D	11.45
1717	SHEOPUR	SHEOPUR	S-NPP	25.76198	76.69519	12:56:00	D	9.30
1718	SHEOPUR	SHEOPUR	S-NPP	25.76976	76.72772	12:56:00	D	12.58
1719	SHEOPUR	SHEOPUR	S-NPP	25.77074	76.73179	12:56:00	D	12.58
1720	SHEOPUR	SHEOPUR	S-NPP	25.77095	76.72710	12:56:00	D	15.18
1721	SHEOPUR	SHEOPUR	S-NPP	25.77189	76.73118	12:56:00	D	15.18
1722	SHEOPUR	SHEOPUR	S-NPP	25.77524	76.72614	12:56:00	D	12.58
1723	SHEOPUR	SHEOPUR	S-NPP	25.77621	76.73020	12:56:00	D	12.58
1724	SHEOPUR	SHEOPUR	S-NPP	25.77642	76.72549	12:56:00	D	11.59
1725	SHEOPUR	SHEOPUR	S-NPP	25.77736	76.72958	12:56:00	D	11.59
1726	SHEOPUR	SHEOPUR	S-NPP	25.78397	76.68900	12:56:00	D	11.61
1727	SHEOPUR	SHEOPUR	S-NPP	25.78493	76.69305	12:56:00	D	11.61
1728	SHEOPUR	SHEOPUR	S-NPP	25.78720	76.69823	14:37:00	D	12.74
1729	SHEOPUR	SHEOPUR	S-NPP	25.78754	76.67935	12:56:00	D	10.80
1730	SHEOPUR	SHEOPUR	S-NPP	25.78850	76.68341	12:56:00	D	10.80
1731	SHEOPUR	SHEOPUR	S-NPP	25.78947	76.68748	12:56:00	D	11.61
1732	SHEOPUR	SHEOPUR	S-NPP	25.79043	76.69154	12:56:00	D	11.61

1733	SHEOPUR	SHEOPUR	S-NPP	25.79401	76.68188	12:56:00	D	14.40
1734	SHEOPUR	SHEOPUR	S-NPP	25.79412	76.69776	14:37:00	D	20.89
1735	SHEOPUR	SHEOPUR	S-NPP	25.79497	76.68595	12:56:00	D	18.78
1736	SHEOPUR	SHEOPUR	S-NPP	25.79902	76.66217	14:37:00	D	5.50
1737	SHEOPUR	SHEOPUR	S-NPP	25.80212	76.66660	12:56:00	D	7.01
1738	SHEOPUR	SHEOPUR	S-NPP	25.80878	76.59193	14:37:00	D	15.67
1739	SHEOPUR	SHEOPUR	S-NPP	25.80918	76.59881	14:37:00	D	24.61
1740	SHEOPUR	SHEOPUR	S-NPP	25.81164	76.64045	14:37:00	D	11.42
1741	SHEOPUR	SHEOPUR	S-NPP	25.81990	76.61095	01:40:00	N	0.77
1742	SHEOPUR	SHEOPUR	S-NPP	25.82654	76.65961	14:35:00	D	17.52
1743	SHEOPUR	SHEOPUR	S-NPP	25.82670	76.66053	14:37:00	D	18.05
1744	SHEOPUR	SHEOPUR	AQUA	25.43961	76.65188	15:19:00	D	14.40
1745	SHEOPUR	SHEOPUR	AQUA	25.56421	76.56168	15:19:00	D	31.76
1746	SHEOPUR	SHEOPUR	AQUA	25.57992	76.60137	15:19:00	D	16.09
1747	SHEOPUR	SHEOPUR	AQUA	25.60693	76.59600	15:19:00	D	29.26
1748	SHEOPUR	SHEOPUR	AQUA	25.60858	76.60635	15:19:00	D	51.30
1749	SHEOPUR	SHEOPUR	AQUA	25.70520	76.51733	15:19:00	D	10.72
1750	SHEOPUR	SHEOPUR	AQUA	25.78999	76.69635	15:19:00	D	11.16
1751	SHEOPUR	SHEOPUR	TERRA	25.79665	76.68269	09:08:00	D	25.19
1752	SHIVPURI	KARERA	S-NPP	25.45060	78.25779	12:56:00	D	12.83
1753	SHIVPURI	KOLARAS	S-NPP	24.92594	77.69166	01:40:00	N	0.48
1754	SHIVPURI	KOLARAS	S-NPP	24.95823	77.61798	12:56:00	D	6.23
1755	SHIVPURI	KOLARAS	S-NPP	24.95908	77.62170	12:56:00	D	10.22
1756	SHIVPURI	KOLARAS	S-NPP	25.02609	77.68105	01:40:00	N	3.02
1757	SHIVPURI	KOLARAS	S-NPP	25.03161	77.70303	01:40:00	N	1.42
1758	SHIVPURI	KOLARAS	S-NPP	25.03280	77.70128	01:40:00	N	1.19
1759	SHIVPURI	KOLARAS	S-NPP	25.06875	77.88773	14:37:00	D	9.35
1760	SHIVPURI	KOLARAS	S-NPP	25.06925	77.88766	14:37:00	D	14.69
1761	SHIVPURI	KOLARAS	S-NPP	25.10964	77.64391	12:56:00	D	6.64
1762	SHIVPURI	KOLARAS	S-NPP	25.14388	77.62558	01:40:00	N	0.59
1763	SHIVPURI	KOLARAS	S-NPP	25.14605	77.62725	01:40:00	N	0.66
1764	SHIVPURI	KOLARAS	TERRA	24.89733	77.66261	09:10:00	D	39.30
1765	SHIVPURI	KOLARAS	TERRA	24.90812	77.66402	09:10:00	D	37.46

1766	SHIVPURI	KOLARAS	TERRA	24.90978	77.64904	09:10:00	D	18.74
1767	SHIVPURI	KOLARAS	AQUA	24.97805	77.74005	15:19:00	D	11.40
1768	SHIVPURI	KOLARAS	AQUA	25.06644	77.88616	15:19:00	D	13.27
1769	SHIVPURI	NARWAR	S-NPP	25.63094	78.23016	12:56:00	D	7.33
1770	SHIVPURI	NARWAR	S-NPP	25.63168	78.23343	12:56:00	D	6.73
1771	SHIVPURI	NARWAR	S-NPP	25.63598	78.22874	12:56:00	D	4.02
1772	SHIVPURI	NARWAR	S-NPP	25.65247	78.16783	01:40:00	N	1.10
1773	SHIVPURI	NARWAR	S-NPP	25.65833	78.15472	01:40:00	N	4.22
1774	SHIVPURI	NARWAR	S-NPP	25.66111	78.16241	12:56:00	D	10.12
1775	SHIVPURI	NARWAR	S-NPP	25.66165	78.16445	01:40:00	N	1.41
1776	SHIVPURI	NARWAR	S-NPP	25.66186	78.16573	12:56:00	D	10.12
1777	SHIVPURI	NARWAR	S-NPP	25.66267	78.15530	01:40:00	N	4.19
1778	SHIVPURI	NARWAR	S-NPP	25.66390	78.16135	12:56:00	D	8.50
1779	SHIVPURI	NARWAR	S-NPP	25.66463	78.16467	12:56:00	D	8.50
1780	SHIVPURI	NARWAR	S-NPP	25.66599	78.16505	01:40:00	N	1.41
1781	SHIVPURI	NARWAR	S-NPP	25.66610	78.17133	12:56:00	D	7.99
1782	SHIVPURI	NARWAR	S-NPP	25.66617	78.16105	12:56:00	D	5.25
1783	SHIVPURI	NARWAR	S-NPP	25.66692	78.16436	12:56:00	D	5.25
1784	SHIVPURI	NARWAR	S-NPP	25.66843	78.17100	12:56:00	D	8.80
1785	SHIVPURI	NARWAR	S-NPP	25.66896	78.15997	12:56:00	D	8.50
1786	SHIVPURI	NARWAR	S-NPP	25.66919	78.17432	12:56:00	D	9.27
1787	SHIVPURI	NARWAR	S-NPP	25.66969	78.16330	12:56:00	D	8.50
1788	SHIVPURI	NARWAR	S-NPP	25.67042	78.16662	12:56:00	D	7.99
1789	SHIVPURI	NARWAR	S-NPP	25.67115	78.16994	12:56:00	D	7.99
1790	SHIVPURI	NARWAR	S-NPP	25.67123	78.15968	12:56:00	D	5.25
1791	SHIVPURI	NARWAR	S-NPP	25.67188	78.17326	12:56:00	D	17.12
1792	SHIVPURI	NARWAR	S-NPP	25.67199	78.16300	12:56:00	D	5.25
1793	SHIVPURI	NARWAR	S-NPP	25.67237	78.14736	01:40:00	N	1.24
1794	SHIVPURI	NARWAR	S-NPP	25.67274	78.16632	12:56:00	D	8.80
1795	SHIVPURI	NARWAR	S-NPP	25.67349	78.16964	12:56:00	D	8.80
1796	SHIVPURI	NARWAR	S-NPP	25.67425	78.17296	12:56:00	D	9.27
1797	SHIVPURI	NARWAR	S-NPP	25.67569	78.15712	01:40:00	N	1.15
1798	SHIVPURI	NARWAR	AQUA	25.59128	78.24361	15:19:00	D	8.68

1799	SHIVPURI	NARWAR	AQUA	25.61453	78.01518	15:19:00	D	57.07
1800	SHIVPURI	NARWAR	AQUA	25.63743	78.22842	15:19:00	D	10.87
1801	SHIVPURI	NARWAR	TERRA	25.65422	78.15639	09:08:00	D	24.23
1802	SHIVPURI	NARWAR	AQUA	25.67795	78.26047	15:19:00	D	35.99
1803	SHIVPURI	PICHHOR	S-NPP	25.27326	77.80863	12:56:00	D	8.76
1804	SHIVPURI	POHRI	S-NPP	25.30626	77.20622	01:40:00	N	1.19
1805	SHIVPURI	POHRI	S-NPP	25.37914	77.07348	12:56:00	D	7.83
1806	SHIVPURI	POHRI	S-NPP	25.38545	77.07183	01:40:00	N	1.62
1807	SHIVPURI	SHIVPURI	S-NPP	25.69777	77.84444	12:56:00	D	7.89
1808	SIDHI	CHORHAT	S-NPP	24.46040	81.76937	12:54:00	D	4.55
1809	SIDHI	CHORHAT	AQUA	24.53125	81.86479	15:19:00	D	20.35
1810	SINGRAULI	CHITRANGI	AQUA	24.32860	82.53288	15:19:00	D	13.25
1811	SINGRAULI	DEOSAR	S-NPP	24.28774	82.27284	01:40:00	N	0.93
1812	TIKAMGARH	BALDEOGARH	S-NPP	24.77232	79.23544	01:40:00	N	0.29
1813	TIKAMGARH	BALDEOGARH	AQUA	24.62550	79.16819	15:19:00	D	21.84
1814	TIKAMGARH	BALDEOGARH	AQUA	24.62688	79.17778	15:19:00	D	84.22
1815	TIKAMGARH	JATARA	S-NPP	24.92163	78.84472	01:40:00	N	1.22
1816	TIKAMGARH	JATARA	S-NPP	24.95857	78.66962	12:56:00	D	13.56
1817	TIKAMGARH	JATARA	S-NPP	24.95928	78.67284	12:56:00	D	13.56
1818	TIKAMGARH	JATARA	S-NPP	24.95999	78.67605	12:56:00	D	14.97
1819	TIKAMGARH	JATARA	S-NPP	25.01002	78.82239	01:40:00	N	0.35
1820	TIKAMGARH	JATARA	S-NPP	25.01259	78.82043	01:40:00	N	1.13
1821	TIKAMGARH	JATARA	S-NPP	25.01415	78.82301	01:40:00	N	0.35
1822	TIKAMGARH	JATARA	S-NPP	25.02240	78.82426	01:40:00	N	0.40
1823	TIKAMGARH	NIVARI	S-NPP	25.36396	78.79362	01:40:00	N	0.89
1824	TIKAMGARH	NIVARI	S-NPP	25.37598	78.97842	01:40:00	N	1.93
1825	TIKAMGARH	NIVARI	S-NPP	25.42602	78.84027	01:40:00	N	1.80
1826	TIKAMGARH	NIVARI	S-NPP	25.44550	78.86645	01:40:00	N	1.46
1827	TIKAMGARH	NIVARI	S-NPP	25.44976	78.84599	12:56:00	D	8.87
1828	TIKAMGARH	NIVARI	S-NPP	25.50928	78.87966	12:56:00	D	10.83
1829	TIKAMGARH	NIVARI	S-NPP	25.51227	78.87174	01:40:00	N	5.37
1830	TIKAMGARH	NIVARI	S-NPP	25.53337	78.94146	01:40:00	N	1.25
1831	TIKAMGARH	NIVARI	S-NPP	25.53580	78.94034	01:40:00	N	1.77

1832	TIKAMGARH	NIVARI	AQUA	25.50000	78.88396	15:19:00	D	25.86
1833	TIKAMGARH	NIVARI	AQUA	25.50140	78.89361	15:19:00	D	15.72
1834	TIKAMGARH	NIVARI	AQUA	25.50734	78.87277	15:19:00	D	23.41
1835	TIKAMGARH	PALERA	S-NPP	25.02810	79.22176	12:56:00	D	10.47
1836	TIKAMGARH	PALERA	S-NPP	25.02938	79.21722	12:56:00	D	10.44
1837	TIKAMGARH	PALERA	S-NPP	25.03064	79.22316	12:56:00	D	20.46
1838	TIKAMGARH	PALERA	S-NPP	25.03162	79.21458	12:56:00	D	10.47
1839	TIKAMGARH	PALERA	S-NPP	25.03291	79.22051	12:56:00	D	10.47
1840	TIKAMGARH	PALERA	S-NPP	25.03420	79.21595	12:56:00	D	10.44
1841	TIKAMGARH	TIKAMGARH	S-NPP	24.76903	78.77830	12:54:00	D	12.23
1842	TIKAMGARH	TIKAMGARH	AQUA	24.45578	78.93913	15:19:00	D	70.66
1843	TIKAMGARH	TIKAMGARH	AQUA	24.45717	78.94865	15:19:00	D	9.66
1844	TIKAMGARH	TIKAMGARH	AQUA	24.46172	78.91854	15:19:00	D	15.61
1845	TIKAMGARH	TIKAMGARH	AQUA	24.46311	78.92806	15:19:00	D	20.71
1846	TIKAMGARH	TIKAMGARH	AQUA	24.46449	78.93759	15:19:00	D	23.44
1847	TIKAMGARH	TIKAMGARH	TERRA	24.46661	78.93585	09:10:00	D	8.53
1848	TIKAMGARH	TIKAMGARH	TERRA	24.46806	78.92365	09:10:00	D	10.38
1849	TIKAMGARH	TIKAMGARH	AQUA	24.64723	78.92236	15:19:00	D	64.51
1850	TIKAMGARH	TIKAMGARH	AQUA	24.64862	78.93190	15:19:00	D	47.56
1851	UJJAIN	BARNAGAR	S-NPP	23.02355	75.32460	14:35:00	D	4.04
1852	UJJAIN	BARNAGAR	S-NPP	23.11876	75.41125	01:42:00	N	1.31
1853	UJJAIN	BARNAGAR	S-NPP	23.11941	75.40500	01:42:00	N	1.23
1854	UJJAIN	BARNAGAR	S-NPP	23.16839	75.26357	01:42:00	N	1.33
1855	UJJAIN	BARNAGAR	S-NPP	23.16988	75.26355	01:42:00	N	2.84
1856	UJJAIN	BARNAGAR	S-NPP	23.17346	75.26424	01:42:00	N	1.33
1857	UJJAIN	GHATIYA	S-NPP	23.20669	75.74546	14:35:00	D	9.05
1858	UJJAIN	GHATIYA	S-NPP	23.20767	75.74731	14:35:00	D	7.29
1859	UJJAIN	GHATIYA	S-NPP	23.33886	75.63650	12:54:00	D	2.92
1860	UJJAIN	GHATIYA	S-NPP	23.42279	75.91783	14:35:00	D	5.26
1861	UJJAIN	GHATIYA	S-NPP	23.44200	75.91178	01:42:00	N	2.10
1862	UJJAIN	GHATIYA	S-NPP	23.44688	75.91239	01:42:00	N	2.10
1863	UJJAIN	KACHROD	S-NPP	23.33127	75.42465	12:54:00	D	6.28
1864	UJJAIN	KACHROD	S-NPP	23.33224	75.40142	12:54:00	D	4.24

1865	UJJAIN	KACHROD	S-NPP	23.33747	75.42287	12:54:00	D	6.28
1866	UJJAIN	KACHROD	S-NPP	23.36116	75.37810	14:35:00	D	10.11
1867	UJJAIN	KACHROD	S-NPP	23.36160	75.38351	14:35:00	D	17.25
1868	UJJAIN	KACHROD	S-NPP	23.36434	75.38189	14:35:00	D	18.21
1869	UJJAIN	KACHROD	S-NPP	23.37734	75.38628	14:35:00	D	4.34
1870	UJJAIN	KACHROD	S-NPP	23.42667	75.20568	14:37:00	D	20.43
1871	UJJAIN	KACHROD	AQUA	23.42425	75.19868	15:19:00	D	24.44
1872	UJJAIN	MEHIDPUR	S-NPP	23.43607	75.66772	12:54:00	D	3.59
1873	UJJAIN	MEHIDPUR	S-NPP	23.46412	75.60495	12:54:00	D	5.77
1874	UJJAIN	MEHIDPUR	S-NPP	23.50505	75.66586	12:54:00	D	6.59
1875	UJJAIN	MEHIDPUR	S-NPP	23.60843	75.69437	12:54:00	D	8.23
1876	UJJAIN	MEHIDPUR	S-NPP	23.60967	75.69950	12:54:00	D	8.23
1877	UJJAIN	MEHIDPUR	S-NPP	23.68503	75.70753	01:40:00	N	2.30
1878	UJJAIN	MEHIDPUR	S-NPP	23.68999	75.70815	01:40:00	N	2.30
1879	UJJAIN	MEHIDPUR	S-NPP	23.69420	75.70717	12:54:00	D	7.91
1880	UJJAIN	MEHIDPUR	S-NPP	23.71775	75.82739	01:40:00	N	1.30
1881	UJJAIN	NAGDA	S-NPP	23.29850	75.55747	14:35:00	D	5.68
1882	UJJAIN	NAGDA	S-NPP	23.32648	75.58909	14:35:00	D	6.78
1883	UJJAIN	NAGDA	S-NPP	23.41414	75.45374	14:35:00	D	4.64
1884	UJJAIN	NAGDA	S-NPP	23.48676	75.39980	12:54:00	D	4.99
1885	UJJAIN	NAGDA	S-NPP	23.52217	75.41813	01:42:00	N	0.78
1886	UJJAIN	NAGDA	AQUA	23.29014	75.55994	15:19:00	D	26.00
1887	UJJAIN	TARANA	S-NPP	23.31470	76.15386	12:54:00	D	8.26
1888	UJJAIN	TARANA	S-NPP	23.31717	76.04757	01:42:00	N	1.76
1889	UJJAIN	TARANA	S-NPP	23.33451	76.15501	12:54:00	D	4.46
1890	UJJAIN	TARANA	S-NPP	23.48950	75.97655	01:42:00	N	0.53
1891	UJJAIN	TARANA	S-NPP	23.51693	75.95048	01:42:00	N	1.15
1892	UJJAIN	UJJAIN	S-NPP	23.10533	75.78897	12:54:00	D	7.57
1893	UJJAIN	UJJAIN	S-NPP	23.14627	75.63232	14:35:00	D	6.41
1894	UMARIA	BANDHOGARH	S-NPP	23.40024	80.67300	12:54:00	D	7.11
1895	UMARIA	BANDHOGARH	AQUA	23.23544	80.84256	15:19:00	D	8.44
1896	UMARIA	BANDHOGARH	AQUA	23.57460	80.69095	15:19:00	D	12.23
1897	VIDESHA	BASODA	S-NPP	23.71630	77.95546	01:40:00	N	2.68

1898	VIDESHA	BASODA	S-NPP	23.71909	77.95377	01:40:00	N	0.67
1899	VIDESHA	BASODA	S-NPP	23.74811	77.96662	01:40:00	N	1.23
1900	VIDESHA	BASODA	S-NPP	23.75285	77.88670	01:40:00	N	0.91
1901	VIDESHA	BASODA	S-NPP	23.76083	77.83815	12:54:00	D	11.32
1902	VIDESHA	BASODA	S-NPP	23.78146	77.90424	01:40:00	N	0.87
1903	VIDESHA	BASODA	S-NPP	23.83699	78.19592	01:40:00	N	0.92
1904	VIDESHA	BASODA	S-NPP	23.85036	78.00481	01:40:00	N	0.86
1905	VIDESHA	BASODA	S-NPP	23.85563	77.99670	01:40:00	N	3.60
1906	VIDESHA	BASODA	S-NPP	23.85892	78.00600	01:40:00	N	0.82
1907	VIDESHA	BASODA	S-NPP	23.85942	78.00164	01:40:00	N	0.82
1908	VIDESHA	BASODA	S-NPP	23.87040	78.13109	01:40:00	N	3.23
1909	VIDESHA	BASODA	S-NPP	23.87659	77.92806	01:40:00	N	0.69
1910	VIDESHA	BASODA	S-NPP	23.88033	78.21835	12:54:00	D	4.88
1911	VIDESHA	BASODA	S-NPP	23.88307	77.93444	14:37:00	D	9.92
1912	VIDESHA	BASODA	S-NPP	23.88358	77.94244	14:37:00	D	9.92
1913	VIDESHA	BASODA	S-NPP	23.88408	77.95039	14:37:00	D	21.01
1914	VIDESHA	BASODA	S-NPP	23.88424	77.93420	14:37:00	D	9.22
1915	VIDESHA	BASODA	S-NPP	23.88470	77.94222	14:37:00	D	16.46
1916	VIDESHA	BASODA	S-NPP	23.88515	77.95018	14:37:00	D	16.46
1917	VIDESHA	BASODA	S-NPP	23.89037	77.93407	14:37:00	D	9.92
1918	VIDESHA	BASODA	S-NPP	23.89050	77.92610	12:54:00	D	6.94
1919	VIDESHA	BASODA	S-NPP	23.89088	77.94206	14:37:00	D	9.92
1920	VIDESHA	BASODA	S-NPP	23.89139	77.95002	14:37:00	D	21.01
1921	VIDESHA	BASODA	S-NPP	23.89154	77.93382	14:37:00	D	9.22
1922	VIDESHA	BASODA	S-NPP	23.89200	77.94182	14:37:00	D	16.46
1923	VIDESHA	BASODA	S-NPP	23.91904	78.07537	01:40:00	N	0.97
1924	VIDESHA	BASODA	S-NPP	23.92665	77.94846	01:40:00	N	2.58
1925	VIDESHA	BASODA	S-NPP	23.93043	77.95347	01:40:00	N	5.85
1926	VIDESHA	BASODA	S-NPP	23.93229	77.95715	01:40:00	N	0.85
1927	VIDESHA	BASODA	S-NPP	23.93279	77.95274	01:40:00	N	1.50
1928	VIDESHA	BASODA	S-NPP	23.97193	77.87717	01:40:00	N	0.45
1929	VIDESHA	BASODA	S-NPP	23.97344	77.86378	01:40:00	N	1.32
1930	VIDESHA	BASODA	S-NPP	23.97394	77.85930	01:40:00	N	4.79

1931	VIDESHA	BASODA	S-NPP	23.97776	77.86440	01:40:00	N	1.84
1932	VIDESHA	BASODA	S-NPP	23.97827	77.85993	01:40:00	N	1.76
1933	VIDESHA	BASODA	S-NPP	23.97878	77.85545	01:40:00	N	1.76
1934	VIDESHA	BASODA	S-NPP	23.98556	77.99844	12:54:00	D	4.85
1935	VIDESHA	BASODA	S-NPP	23.98737	77.99680	12:54:00	D	5.26
1936	VIDESHA	BASODA	S-NPP	23.99086	77.99702	12:54:00	D	6.43
1937	VIDESHA	BASODA	S-NPP	23.99095	78.00060	14:37:00	D	9.26
1938	VIDESHA	BASODA	S-NPP	23.99109	78.00197	14:37:00	D	8.60
1939	VIDESHA	BASODA	S-NPP	23.99166	78.00067	12:54:00	D	4.32
1940	VIDESHA	BASODA	S-NPP	23.99687	77.81231	01:40:00	N	0.39
1941	VIDESHA	BASODA	S-NPP	23.99925	77.88836	14:37:00	D	6.81
1942	VIDESHA	BASODA	TERRA	23.87064	77.93784	09:10:00	D	11.21
1943	VIDESHA	BASODA	TERRA	23.87222	77.92408	09:10:00	D	14.00
1944	VIDESHA	BASODA	AQUA	23.87880	77.93775	15:19:00	D	26.05
1945	VIDESHA	BASODA	AQUA	23.88027	77.94740	15:19:00	D	60.61
1946	VIDESHA	BASODA	AQUA	23.88175	77.95706	15:19:00	D	15.59
1947	VIDESHA	BASODA	AQUA	23.88610	77.92647	15:19:00	D	11.63
1948	VIDESHA	BASODA	AQUA	23.88758	77.93613	15:19:00	D	20.88
1949	VIDESHA	BASODA	AQUA	23.88905	77.94579	15:19:00	D	13.87
1950	VIDESHA	BASODA	AQUA	23.90665	78.06136	15:19:00	D	16.71
1951	VIDESHA	BASODA	AQUA	23.98899	77.99026	15:19:00	D	15.45
1952	VIDESHA	GYARASPUR	S-NPP	23.58796	78.20361	01:40:00	N	0.86
1953	VIDESHA	GYARASPUR	S-NPP	23.58797	78.20562	01:40:00	N	0.60
1954	VIDESHA	GYARASPUR	S-NPP	23.60157	78.19697	01:40:00	N	1.00
1955	VIDESHA	GYARASPUR	S-NPP	23.61972	78.03896	01:40:00	N	0.96
1956	VIDESHA	GYARASPUR	S-NPP	23.62398	78.03953	01:40:00	N	0.96
1957	VIDESHA	GYARASPUR	S-NPP	23.65878	78.07500	01:40:00	N	0.58
1958	VIDESHA	GYARASPUR	S-NPP	23.66375	78.27559	12:54:00	D	5.81
1959	VIDESHA	GYARASPUR	S-NPP	23.66548	78.23589	01:40:00	N	1.72
1960	VIDESHA	GYARASPUR	S-NPP	23.66918	78.24068	01:40:00	N	1.93
1961	VIDESHA	GYARASPUR	S-NPP	23.66968	78.23648	01:40:00	N	1.72
1962	VIDESHA	GYARASPUR	S-NPP	23.67151	77.89102	01:40:00	N	0.77
1963	VIDESHA	GYARASPUR	S-NPP	23.67355	77.87334	01:40:00	N	0.77

1964	VIDESHA	GYARASPUR	S-NPP	23.67389	78.23707	01:40:00	N	3.93
1965	VIDESHA	GYARASPUR	S-NPP	23.67759	78.24184	01:40:00	N	1.14
1966	VIDESHA	GYARASPUR	S-NPP	23.67785	77.87392	01:40:00	N	0.77
1967	VIDESHA	GYARASPUR	S-NPP	23.67810	78.23764	01:40:00	N	3.93
1968	VIDESHA	GYARASPUR	S-NPP	23.69117	78.17342	12:54:00	D	7.02
1969	VIDESHA	GYARASPUR	S-NPP	23.69198	78.17709	12:54:00	D	7.02
1970	VIDESHA	GYARASPUR	S-NPP	23.69379	78.16974	12:54:00	D	8.58
1971	VIDESHA	GYARASPUR	S-NPP	23.70039	78.26562	12:54:00	D	8.07
1972	VIDESHA	GYARASPUR	S-NPP	23.70629	77.85531	01:40:00	N	1.07
1973	VIDESHA	GYARASPUR	AQUA	23.51343	78.08871	15:19:00	D	47.91
1974	VIDESHA	GYARASPUR	AQUA	23.67446	78.23976	15:19:00	D	10.12
1975	VIDESHA	KORWAI	S-NPP	23.91649	78.24947	01:40:00	N	1.04
1976	VIDESHA	KORWAI	S-NPP	23.96570	78.12163	01:40:00	N	0.46
1977	VIDESHA	KORWAI	S-NPP	23.97568	78.27827	12:54:00	D	45.65
1978	VIDESHA	KORWAI	S-NPP	23.98411	78.18549	01:40:00	N	1.01
1979	VIDESHA	KORWAI	S-NPP	23.98835	78.18608	01:40:00	N	1.01
1980	VIDESHA	KORWAI	S-NPP	24.00469	78.04757	01:40:00	N	1.15
1981	VIDESHA	KORWAI	S-NPP	24.01454	78.06673	12:54:00	D	4.89
1982	VIDESHA	KORWAI	S-NPP	24.03288	78.20305	01:40:00	N	1.11
1983	VIDESHA	KORWAI	S-NPP	24.03337	78.19878	01:40:00	N	1.11
1984	VIDESHA	KORWAI	S-NPP	24.03386	78.19450	01:40:00	N	1.03
1985	VIDESHA	KORWAI	S-NPP	24.04670	77.96611	01:40:00	N	1.07
1986	VIDESHA	KORWAI	S-NPP	24.04888	77.96893	01:40:00	N	1.55
1987	VIDESHA	KORWAI	S-NPP	24.09576	77.99548	01:40:00	N	0.77
1988	VIDESHA	KORWAI	S-NPP	24.09627	77.99109	01:40:00	N	0.84
1989	VIDESHA	KORWAI	S-NPP	24.11205	77.92172	14:37:00	D	10.89
1990	VIDESHA	KORWAI	S-NPP	24.14796	78.03391	01:40:00	N	0.84
1991	VIDESHA	KORWAI	S-NPP	24.15070	78.03229	01:40:00	N	0.68
1992	VIDESHA	KORWAI	S-NPP	24.15129	77.89491	01:40:00	N	1.12
1993	VIDESHA	KORWAI	S-NPP	24.15175	77.94124	12:54:00	D	7.83
1994	VIDESHA	KORWAI	S-NPP	24.15310	77.89295	01:40:00	N	0.92
1995	VIDESHA	KORWAI	S-NPP	24.24067	77.98480	14:37:00	D	4.06
1996	VIDESHA	KORWAI	TERRA	23.99874	78.05063	09:10:00	D	31.77

1997	VIDESHA	KORWAI	TERRA	24.00086	78.05854	09:10:00	D	11.40
1998	VIDESHA	KORWAI	TERRA	24.00248	78.04495	09:10:00	D	22.93
1999	VIDESHA	KORWAI	AQUA	24.00797	78.11524	15:19:00	D	9.06
2000	VIDESHA	KORWAI	TERRA	24.01282	78.20269	09:10:00	D	13.98
2001	VIDESHA	KORWAI	AQUA	24.01370	78.21258	15:19:00	D	8.91
2002	VIDESHA	KORWAI	AQUA	24.02244	78.21098	15:19:00	D	26.07
2003	VIDESHA	KORWAI	AQUA	24.03117	78.20940	15:19:00	D	28.06
2004	VIDESHA	KORWAI	AQUA	24.10884	77.91630	15:19:00	D	12.76
2005	VIDESHA	KORWAI	AQUA	24.14835	77.93876	15:19:00	D	10.35
2006	VIDESHA	KORWAI	AQUA	24.26045	78.07067	15:19:00	D	24.88
2007	VIDESHA	LETERI	S-NPP	24.06294	77.47260	12:54:00	D	10.29
2008	VIDESHA	LETERI	S-NPP	24.09256	77.52161	01:40:00	N	0.39
2009	VIDESHA	LETERI	S-NPP	24.10977	77.43396	01:40:00	N	0.66
2010	VIDESHA	LETERI	S-NPP	24.11187	77.43268	01:40:00	N	1.05
2011	VIDESHA	LETERI	S-NPP	24.11423	77.43456	01:40:00	N	0.95
2012	VIDESHA	LETERI	S-NPP	24.13780	77.46679	01:40:00	N	0.65
2013	VIDESHA	LETERI	S-NPP	24.13831	77.47852	12:54:00	D	6.22
2014	VIDESHA	LETERI	S-NPP	24.13892	77.47954	14:37:00	D	6.09
2015	VIDESHA	LETERI	S-NPP	24.14594	77.43404	01:40:00	N	1.79
2016	VIDESHA	LETERI	S-NPP	24.31097	77.36386	14:37:00	D	17.88
2017	VIDESHA	LETERI	S-NPP	24.31403	77.35497	14:37:00	D	16.81
2018	VIDESHA	LETERI	S-NPP	24.31450	77.36250	14:37:00	D	16.81
2019	VIDESHA	LETERI	S-NPP	24.31765	77.35586	14:37:00	D	19.93
2020	VIDESHA	LETERI	S-NPP	24.31807	77.36340	14:37:00	D	17.88
2021	VIDESHA	LETERI	AQUA	24.15007	77.47131	15:19:00	D	14.30
2022	VIDESHA	LETERI	AQUA	24.15161	77.48118	15:19:00	D	9.87
2023	VIDESHA	NATERAN	S-NPP	23.71555	77.62302	01:40:00	N	0.86
2024	VIDESHA	NATERAN	S-NPP	23.72040	77.73456	01:40:00	N	1.82
2025	VIDESHA	NATERAN	S-NPP	23.74106	77.74660	01:40:00	N	1.72
2026	VIDESHA	NATERAN	S-NPP	23.74194	77.74890	01:40:00	N	0.92
2027	VIDESHA	NATERAN	S-NPP	23.74244	77.74441	01:40:00	N	0.92
2028	VIDESHA	NATERAN	S-NPP	23.75707	77.69280	14:37:00	D	2.79
2029	VIDESHA	NATERAN	S-NPP	23.75904	77.69046	14:37:00	D	5.36

2030	VIDESHA	NATERAN	S-NPP	23.76209	77.69286	12:54:00	D	6.06
2031	VIDESHA	NATERAN	S-NPP	23.76396	77.78848	01:40:00	N	0.69
2032	VIDESHA	NATERAN	S-NPP	23.76994	77.72744	12:54:00	D	5.24
2033	VIDESHA	NATERAN	S-NPP	23.77034	77.67854	12:54:00	D	3.08
2034	VIDESHA	NATERAN	S-NPP	23.77236	77.75314	01:40:00	N	0.97
2035	VIDESHA	NATERAN	S-NPP	23.77442	77.81268	01:40:00	N	1.41
2036	VIDESHA	NATERAN	S-NPP	23.77555	77.70157	12:54:00	D	4.78
2037	VIDESHA	NATERAN	S-NPP	23.77577	77.67715	12:54:00	D	7.20
2038	VIDESHA	NATERAN	S-NPP	23.77592	77.72158	01:40:00	N	1.36
2039	VIDESHA	NATERAN	S-NPP	23.77614	77.68013	01:40:00	N	1.25
2040	VIDESHA	NATERAN	S-NPP	23.77670	77.75374	01:40:00	N	0.66
2041	VIDESHA	NATERAN	S-NPP	23.77976	77.72668	01:40:00	N	0.44
2042	VIDESHA	NATERAN	S-NPP	23.78010	77.69632	12:54:00	D	11.06
2043	VIDESHA	NATERAN	S-NPP	23.78051	77.68073	01:40:00	N	1.25
2044	VIDESHA	NATERAN	S-NPP	23.78207	77.67957	12:54:00	D	7.20
2045	VIDESHA	NATERAN	S-NPP	23.78734	77.68071	14:37:00	D	4.66
2046	VIDESHA	NATERAN	S-NPP	23.78749	77.67813	12:54:00	D	6.46
2047	VIDESHA	NATERAN	S-NPP	23.78796	77.65393	01:40:00	N	3.84
2048	VIDESHA	NATERAN	S-NPP	23.78835	77.68195	12:54:00	D	10.15
2049	VIDESHA	NATERAN	S-NPP	23.78966	77.63664	12:54:00	D	9.15
2050	VIDESHA	NATERAN	S-NPP	23.78968	77.63630	12:54:00	D	8.10
2051	VIDESHA	NATERAN	S-NPP	23.79053	77.64050	12:54:00	D	12.42
2052	VIDESHA	NATERAN	S-NPP	23.79057	77.64014	12:54:00	D	10.80
2053	VIDESHA	NATERAN	S-NPP	23.79104	77.62651	01:40:00	N	1.31
2054	VIDESHA	NATERAN	S-NPP	23.79284	77.64998	01:40:00	N	3.84
2055	VIDESHA	NATERAN	S-NPP	23.79336	77.64539	01:40:00	N	3.44
2056	VIDESHA	NATERAN	S-NPP	23.79542	77.62715	01:40:00	N	1.31
2057	VIDESHA	NATERAN	S-NPP	23.79722	77.65060	01:40:00	N	3.03
2058	VIDESHA	NATERAN	S-NPP	23.79774	77.64601	01:40:00	N	3.04
2059	VIDESHA	NATERAN	S-NPP	23.79877	77.63686	01:40:00	N	2.90
2060	VIDESHA	NATERAN	S-NPP	23.80263	77.64207	01:40:00	N	3.04
2061	VIDESHA	NATERAN	S-NPP	23.80314	77.63749	01:40:00	N	2.90
2062	VIDESHA	NATERAN	S-NPP	23.82380	77.68438	12:54:00	D	2.97

2063	VIDESHA	NATERAN	S-NPP	23.82380	77.68621	14:37:00	D	14.83
2064	VIDESHA	NATERAN	S-NPP	23.82640	77.68575	14:37:00	D	27.97
2065	VIDESHA	NATERAN	S-NPP	23.82835	77.67915	12:54:00	D	9.23
2066	VIDESHA	NATERAN	S-NPP	23.83002	77.67032	14:37:00	D	7.05
2067	VIDESHA	NATERAN	S-NPP	23.83050	77.67800	14:37:00	D	7.05
2068	VIDESHA	NATERAN	S-NPP	23.83099	77.68570	14:37:00	D	14.83
2069	VIDESHA	NATERAN	S-NPP	23.83272	77.66978	14:37:00	D	5.57
2070	VIDESHA	NATERAN	S-NPP	23.83885	77.67490	01:40:00	N	4.05
2071	VIDESHA	NATERAN	S-NPP	23.83952	77.43421	01:40:00	N	1.27
2072	VIDESHA	NATERAN	S-NPP	23.89002	77.72343	12:54:00	D	4.13
2073	VIDESHA	NATERAN	S-NPP	23.89908	77.73096	01:40:00	N	1.06
2074	VIDESHA	NATERAN	S-NPP	23.90843	77.72727	14:37:00	D	9.60
2075	VIDESHA	NATERAN	S-NPP	23.90862	77.68598	01:40:00	N	2.76
2076	VIDESHA	NATERAN	S-NPP	23.90914	77.68141	01:40:00	N	2.76
2077	VIDESHA	NATERAN	S-NPP	23.91517	77.71898	14:37:00	D	8.57
2078	VIDESHA	NATERAN	S-NPP	23.91564	77.72675	14:37:00	D	8.57
2079	VIDESHA	NATERAN	S-NPP	23.91695	77.72012	14:37:00	D	9.83
2080	VIDESHA	NATERAN	S-NPP	23.91738	77.72789	14:37:00	D	9.08
2081	VIDESHA	NATERAN	S-NPP	23.93515	77.81887	12:54:00	D	8.27
2082	VIDESHA	NATERAN	S-NPP	23.93693	77.67147	01:40:00	N	1.87
2083	VIDESHA	NATERAN	S-NPP	23.94371	77.72798	01:40:00	N	1.64
2084	VIDESHA	NATERAN	S-NPP	23.94424	77.72344	01:40:00	N	1.64
2085	VIDESHA	NATERAN	S-NPP	23.95094	77.77968	01:40:00	N	1.30
2086	VIDESHA	NATERAN	S-NPP	23.95212	77.77857	01:40:00	N	1.45
2087	VIDESHA	NATERAN	S-NPP	23.95529	77.78030	01:40:00	N	1.30
2088	VIDESHA	NATERAN	S-NPP	23.95633	77.73755	12:54:00	D	14.99
2089	VIDESHA	NATERAN	S-NPP	23.95646	77.77920	01:40:00	N	1.45
2090	VIDESHA	NATERAN	S-NPP	23.95720	77.74133	12:54:00	D	24.72
2091	VIDESHA	NATERAN	S-NPP	23.95786	77.72071	01:40:00	N	1.49
2092	VIDESHA	NATERAN	S-NPP	23.95839	77.71617	01:40:00	N	1.49
2093	VIDESHA	NATERAN	S-NPP	23.95863	77.71948	01:40:00	N	2.95
2094	VIDESHA	NATERAN	S-NPP	23.96900	77.58685	01:40:00	N	1.26
2095	VIDESHA	NATERAN	S-NPP	23.98891	77.60370	12:54:00	D	22.31

2096	VIDESHA	NATERAN	S-NPP	23.99434	77.60232	12:54:00	D	22.31
2097	VIDESHA	NATERAN	S-NPP	23.99454	77.60176	12:54:00	D	17.79
2098	VIDESHA	NATERAN	S-NPP	24.00144	77.78558	12:54:00	D	10.99
2099	VIDESHA	NATERAN	S-NPP	24.00596	77.78042	12:54:00	D	8.31
2100	VIDESHA	NATERAN	S-NPP	24.00865	77.78639	01:40:00	N	1.36
2101	VIDESHA	NATERAN	S-NPP	24.01132	77.77898	12:54:00	D	8.31
2102	VIDESHA	NATERAN	S-NPP	24.01300	77.78699	01:40:00	N	1.35
2103	VIDESHA	NATERAN	S-NPP	24.01352	77.78247	01:40:00	N	1.31
2104	VIDESHA	NATERAN	AQUA	23.73363	77.71061	15:19:00	D	35.79
2105	VIDESHA	NATERAN	AQUA	23.73817	77.73989	15:19:00	D	9.16
2106	VIDESHA	NATERAN	AQUA	23.75710	77.68612	15:19:00	D	12.77
2107	VIDESHA	NATERAN	TERRA	23.76856	77.69932	09:10:00	D	17.54
2108	VIDESHA	NATERAN	TERRA	23.77011	77.73494	09:10:00	D	14.19
2109	VIDESHA	NATERAN	AQUA	23.77327	77.67306	15:19:00	D	13.08
2110	VIDESHA	NATERAN	TERRA	23.77484	77.69247	09:10:00	D	34.05
2111	VIDESHA	NATERAN	TERRA	23.77642	77.67828	09:10:00	D	42.98
2112	VIDESHA	NATERAN	AQUA	23.78394	77.67555	15:19:00	D	8.71
2113	VIDESHA	NATERAN	AQUA	23.78666	77.63474	15:19:00	D	8.46
2114	VIDESHA	NATERAN	TERRA	23.80085	77.65253	09:10:00	D	19.87
2115	VIDESHA	NATERAN	TERRA	23.80245	77.63824	09:10:00	D	22.91
2116	VIDESHA	NATERAN	AQUA	23.80828	77.64877	04:24:00	N	24.87
2117	VIDESHA	NATERAN	AQUA	23.82812	77.66731	15:19:00	D	10.84
2118	VIDESHA	NATERAN	AQUA	23.82963	77.67709	15:19:00	D	27.23
2119	VIDESHA	NATERAN	AQUA	23.87723	77.86843	15:19:00	D	10.59
2120	VIDESHA	NATERAN	AQUA	23.93411	77.69131	15:19:00	D	31.85
2121	VIDESHA	NATERAN	AQUA	23.93895	77.73973	04:24:00	N	22.26
2122	VIDESHA	NATERAN	AQUA	23.99379	77.77470	15:19:00	D	24.26
2123	VIDESHA	NATERAN	AQUA	23.99529	77.78442	15:19:00	D	25.32
2124	VIDESHA	SIRANJ	S-NPP	23.96222	77.72134	01:40:00	N	1.49
2125	VIDESHA	SIRANJ	S-NPP	23.96275	77.71680	01:40:00	N	1.49
2126	VIDESHA	SIRANJ	S-NPP	23.96299	77.72012	01:40:00	N	2.95
2127	VIDESHA	SIRANJ	S-NPP	23.99074	77.62142	14:37:00	D	11.97
2128	VIDESHA	SIRANJ	S-NPP	24.03317	77.80358	01:40:00	N	2.31

2129	VIDESHA	SIRANJ	S-NPP	24.04568	77.80988	01:40:00	N	0.95
2130	VIDESHA	SIRANJ	S-NPP	24.05342	77.58656	14:37:00	D	10.29
2131	VIDESHA	SIRANJ	S-NPP	24.05632	77.58609	14:37:00	D	23.99
2132	VIDESHA	SIRANJ	S-NPP	24.05795	77.74265	01:40:00	N	1.30
2133	VIDESHA	SIRANJ	S-NPP	24.06059	77.58611	14:37:00	D	10.29
2134	VIDESHA	SIRANJ	S-NPP	24.08627	77.72968	01:40:00	N	2.22
2135	VIDESHA	SIRANJ	S-NPP	24.10312	77.57726	01:40:00	N	1.91
2136	VIDESHA	SIRANJ	S-NPP	24.10915	77.72353	01:40:00	N	0.91
2137	VIDESHA	SIRANJ	S-NPP	24.11301	77.72870	01:40:00	N	0.91
2138	VIDESHA	SIRANJ	S-NPP	24.11686	77.73387	01:40:00	N	0.69
2139	VIDESHA	SIRANJ	S-NPP	24.17081	77.74503	12:54:00	D	10.41
2140	VIDESHA	SIRANJ	S-NPP	24.17198	77.71807	01:40:00	N	0.92
2141	VIDESHA	SIRANJ	S-NPP	24.17680	77.67666	01:40:00	N	1.86
2142	VIDESHA	SIRANJ	S-NPP	24.17711	77.67419	01:40:00	N	2.82
2143	VIDESHA	SIRANJ	S-NPP	24.22040	77.84275	01:40:00	N	1.88
2144	VIDESHA	SIRANJ	S-NPP	24.22727	77.88040	14:37:00	D	8.62
2145	VIDESHA	SIRANJ	S-NPP	24.24159	77.73461	01:40:00	N	0.59
2146	VIDESHA	SIRANJ	TERRA	24.06083	77.58788	09:10:00	D	13.60
2147	VIDESHA	VIDESHA	S-NPP	23.35659	78.01655	14:35:00	D	6.26
2148	VIDESHA	VIDESHA	S-NPP	23.35706	78.01415	14:35:00	D	9.85
2149	VIDESHA	VIDESHA	S-NPP	23.36336	78.01061	12:54:00	D	4.53
2150	VIDESHA	VIDESHA	S-NPP	23.36338	78.00825	14:35:00	D	6.26
2151	VIDESHA	VIDESHA	S-NPP	23.39072	78.03122	12:54:00	D	9.23
2152	VIDESHA	VIDESHA	S-NPP	23.39156	78.03496	12:54:00	D	13.05
2153	VIDESHA	VIDESHA	S-NPP	23.39606	78.02979	12:54:00	D	19.29
2154	VIDESHA	VIDESHA	S-NPP	23.39691	78.03353	12:54:00	D	27.62
2155	VIDESHA	VIDESHA	S-NPP	23.39845	77.97208	14:35:00	D	14.23
2156	VIDESHA	VIDESHA	S-NPP	23.41298	77.97787	01:40:00	N	1.65
2157	VIDESHA	VIDESHA	S-NPP	23.41774	77.97414	01:40:00	N	1.65
2158	VIDESHA	VIDESHA	S-NPP	23.42302	77.96638	12:54:00	D	2.43
2159	VIDESHA	VIDESHA	S-NPP	23.43981	77.93322	01:40:00	N	1.26
2160	VIDESHA	VIDESHA	S-NPP	23.44358	77.93815	01:40:00	N	2.12
2161	VIDESHA	VIDESHA	S-NPP	23.44409	77.93381	01:40:00	N	2.12

2162	VIDESHA	VIDESHA	S-NPP	23.45774	77.98440	14:35:00	D	12.68
2163	VIDESHA	VIDESHA	S-NPP	23.45902	77.98417	14:35:00	D	13.83
2164	VIDESHA	VIDESHA	S-NPP	23.53928	77.67250	12:54:00	D	9.25
2165	VIDESHA	VIDESHA	S-NPP	23.54016	77.67639	12:54:00	D	9.25
2166	VIDESHA	VIDESHA	S-NPP	23.54386	77.66719	12:54:00	D	11.62
2167	VIDESHA	VIDESHA	S-NPP	23.54474	77.67108	12:54:00	D	17.41
2168	VIDESHA	VIDESHA	S-NPP	23.54562	77.67496	12:54:00	D	17.41
2169	VIDESHA	VIDESHA	S-NPP	23.56118	77.69240	01:40:00	N	0.50
2170	VIDESHA	VIDESHA	S-NPP	23.57474	77.61134	01:40:00	N	1.18
2171	VIDESHA	VIDESHA	S-NPP	23.57525	77.60676	01:40:00	N	1.18
2172	VIDESHA	VIDESHA	S-NPP	23.57911	77.61197	01:40:00	N	2.39
2173	VIDESHA	VIDESHA	S-NPP	23.58142	77.63081	01:40:00	N	0.92
2174	VIDESHA	VIDESHA	S-NPP	23.58367	77.61992	14:35:00	D	21.37
2175	VIDESHA	VIDESHA	S-NPP	23.58414	77.62750	14:35:00	D	24.89
2176	VIDESHA	VIDESHA	S-NPP	23.58424	77.64506	01:40:00	N	1.54
2177	VIDESHA	VIDESHA	S-NPP	23.58860	77.64566	01:40:00	N	1.54
2178	VIDESHA	VIDESHA	S-NPP	23.59009	77.84649	12:54:00	D	6.60
2179	VIDESHA	VIDESHA	S-NPP	23.59144	77.59857	12:54:00	D	14.61
2180	VIDESHA	VIDESHA	S-NPP	23.59234	77.60249	12:54:00	D	24.54
2181	VIDESHA	VIDESHA	S-NPP	23.59245	77.65078	01:40:00	N	2.08
2182	VIDESHA	VIDESHA	S-NPP	23.59265	77.85789	12:54:00	D	6.58
2183	VIDESHA	VIDESHA	S-NPP	23.59674	77.64676	12:54:00	D	9.72
2184	VIDESHA	VIDESHA	S-NPP	23.59682	77.65138	01:40:00	N	2.08
2185	VIDESHA	VIDESHA	S-NPP	23.59690	77.59715	12:54:00	D	14.61
2186	VIDESHA	VIDESHA	S-NPP	23.59763	77.65062	12:54:00	D	11.13
2187	VIDESHA	VIDESHA	S-NPP	23.60307	77.64916	12:54:00	D	3.96
2188	VIDESHA	VIDESHA	S-NPP	23.60326	77.63379	01:40:00	N	1.10
2189	VIDESHA	VIDESHA	S-NPP	23.60379	77.62923	01:40:00	N	1.10
2190	VIDESHA	VIDESHA	S-NPP	23.60649	77.87090	01:40:00	N	1.41
2191	VIDESHA	VIDESHA	S-NPP	23.60764	77.63437	01:40:00	N	1.10
2192	VIDESHA	VIDESHA	S-NPP	23.60781	77.67131	01:40:00	N	1.13
2193	VIDESHA	VIDESHA	S-NPP	23.60834	77.66675	01:40:00	N	1.13
2194	VIDESHA	VIDESHA	S-NPP	23.61715	77.77136	14:37:00	D	8.25

2195	VIDESHA	VIDESHA	S-NPP	23.61759	77.77910	14:37:00	D	8.25
2196	VIDESHA	VIDESHA	S-NPP	23.62205	77.77152	14:37:00	D	10.13
2197	VIDESHA	VIDESHA	S-NPP	23.62254	77.77925	14:37:00	D	21.70
2198	VIDESHA	VIDESHA	S-NPP	23.62437	77.77087	14:37:00	D	10.76
2199	VIDESHA	VIDESHA	S-NPP	23.62446	77.64736	14:37:00	D	3.05
2200	VIDESHA	VIDESHA	S-NPP	23.62576	77.64728	12:54:00	D	3.28
2201	VIDESHA	VIDESHA	S-NPP	23.62784	77.75711	12:54:00	D	8.08
2202	VIDESHA	VIDESHA	S-NPP	23.62854	77.68342	01:40:00	N	0.96
2203	VIDESHA	VIDESHA	S-NPP	23.62872	77.76095	12:54:00	D	8.08
2204	VIDESHA	VIDESHA	S-NPP	23.62877	77.76330	14:37:00	D	10.13
2205	VIDESHA	VIDESHA	S-NPP	23.62927	77.77104	14:37:00	D	10.13
2206	VIDESHA	VIDESHA	S-NPP	23.63114	77.76263	14:37:00	D	10.15
2207	VIDESHA	VIDESHA	S-NPP	23.63159	77.77038	14:37:00	D	10.76
2208	VIDESHA	VIDESHA	S-NPP	23.63289	77.68402	01:40:00	N	0.99
2209	VIDESHA	VIDESHA	S-NPP	23.63480	77.86785	01:40:00	N	1.01
2210	VIDESHA	VIDESHA	S-NPP	23.64603	77.73620	12:54:00	D	9.09
2211	VIDESHA	VIDESHA	S-NPP	23.64941	77.74635	14:37:00	D	6.53
2212	VIDESHA	VIDESHA	S-NPP	23.65057	77.73089	12:54:00	D	9.12
2213	VIDESHA	VIDESHA	S-NPP	23.65144	77.73473	12:54:00	D	9.09
2214	VIDESHA	VIDESHA	S-NPP	23.65187	77.74558	14:37:00	D	8.14
2215	VIDESHA	VIDESHA	S-NPP	23.65319	77.74242	12:54:00	D	58.82
2216	VIDESHA	VIDESHA	S-NPP	23.65494	77.75011	12:54:00	D	124.53
2217	VIDESHA	VIDESHA	S-NPP	23.65663	77.74601	14:37:00	D	6.53
2218	VIDESHA	VIDESHA	S-NPP	23.65860	77.74095	12:54:00	D	19.71
2219	VIDESHA	VIDESHA	S-NPP	23.65909	77.74522	14:37:00	D	8.14
2220	VIDESHA	VIDESHA	S-NPP	23.65947	77.74479	12:54:00	D	19.71
2221	VIDESHA	VIDESHA	S-NPP	23.66034	77.74863	12:54:00	D	19.62
2222	VIDESHA	VIDESHA	S-NPP	23.66283	77.73018	14:37:00	D	10.30
2223	VIDESHA	VIDESHA	S-NPP	23.66315	77.73568	12:54:00	D	5.33
2224	VIDESHA	VIDESHA	S-NPP	23.66334	77.73795	14:37:00	D	10.30
2225	VIDESHA	VIDESHA	S-NPP	23.66385	77.74567	14:37:00	D	7.76
2226	VIDESHA	VIDESHA	S-NPP	23.66410	77.68557	01:40:00	N	1.22
2227	VIDESHA	VIDESHA	S-NPP	23.66461	77.68101	01:40:00	N	1.22

2228	VIDESHA	VIDESHA	S-NPP	23.66538	77.72929	14:37:00	D	7.78
2229	VIDESHA	VIDESHA	S-NPP	23.66584	77.73708	14:37:00	D	9.99
2230	VIDESHA	VIDESHA	S-NPP	23.66810	77.68134	12:54:00	D	3.47
2231	VIDESHA	VIDESHA	S-NPP	23.67054	77.74603	01:40:00	N	0.80
2232	VIDESHA	VIDESHA	S-NPP	23.67106	77.74525	14:37:00	D	7.76
2233	VIDESHA	VIDESHA	S-NPP	23.67352	77.74434	14:37:00	D	9.99
2234	VIDESHA	VIDESHA	S-NPP	23.67973	77.74276	01:40:00	N	0.93
2235	VIDESHA	VIDESHA	S-NPP	23.67998	77.66122	12:54:00	D	9.37
2236	VIDESHA	VIDESHA	S-NPP	23.68087	77.66507	12:54:00	D	9.37
2237	VIDESHA	VIDESHA	S-NPP	23.68091	77.66146	12:54:00	D	10.11
2238	VIDESHA	VIDESHA	S-NPP	23.68177	77.66531	12:54:00	D	10.11
2239	VIDESHA	VIDESHA	S-NPP	23.68179	77.72471	01:40:00	N	3.11
2240	VIDESHA	VIDESHA	S-NPP	23.68266	77.67277	12:54:00	D	14.69
2241	VIDESHA	VIDESHA	S-NPP	23.68350	77.67302	12:54:00	D	13.02
2242	VIDESHA	VIDESHA	S-NPP	23.68407	77.74335	01:40:00	N	0.93
2243	VIDESHA	VIDESHA	S-NPP	23.68419	77.68200	14:37:00	D	6.06
2244	VIDESHA	VIDESHA	S-NPP	23.68466	77.68965	14:37:00	D	8.91
2245	VIDESHA	VIDESHA	S-NPP	23.68542	77.65980	12:54:00	D	9.37
2246	VIDESHA	VIDESHA	S-NPP	23.68631	77.66366	12:54:00	D	9.37
2247	VIDESHA	VIDESHA	S-NPP	23.68634	77.66002	12:54:00	D	10.89
2248	VIDESHA	VIDESHA	S-NPP	23.68720	77.66749	12:54:00	D	14.69
2249	VIDESHA	VIDESHA	S-NPP	23.68721	77.66387	12:54:00	D	10.89
2250	VIDESHA	VIDESHA	S-NPP	23.68807	77.66772	12:54:00	D	55.32
2251	VIDESHA	VIDESHA	S-NPP	23.68809	77.67133	12:54:00	D	14.69
2252	VIDESHA	VIDESHA	S-NPP	23.68893	77.67156	12:54:00	D	55.32
2253	VIDESHA	VIDESHA	S-NPP	23.69085	77.65833	12:54:00	D	11.60
2254	VIDESHA	VIDESHA	S-NPP	23.69091	77.67397	14:37:00	D	11.38
2255	VIDESHA	VIDESHA	S-NPP	23.69139	77.68163	14:37:00	D	11.38
2256	VIDESHA	VIDESHA	S-NPP	23.69175	77.66220	12:54:00	D	11.60
2257	VIDESHA	VIDESHA	S-NPP	23.69177	77.65854	12:54:00	D	10.89
2258	VIDESHA	VIDESHA	S-NPP	23.69185	77.68925	14:37:00	D	11.45
2259	VIDESHA	VIDESHA	S-NPP	23.69233	77.69695	14:37:00	D	11.45
2260	VIDESHA	VIDESHA	S-NPP	23.69264	77.66241	12:54:00	D	10.89

2261	VIDESHA	VIDESHA	S-NPP	23.69276	77.74450	01:40:00	N	0.84
2262	VIDESHA	VIDESHA	S-NPP	23.69328	77.73999	01:40:00	N	0.84
2263	VIDESHA	VIDESHA	S-NPP	23.69353	77.66989	12:54:00	D	73.14
2264	VIDESHA	VIDESHA	S-NPP	23.69437	77.67012	12:54:00	D	55.32
2265	VIDESHA	VIDESHA	S-NPP	23.69667	77.65057	14:37:00	D	10.50
2266	VIDESHA	VIDESHA	S-NPP	23.69715	77.65821	14:37:00	D	26.03
2267	VIDESHA	VIDESHA	S-NPP	23.69717	77.66074	12:54:00	D	11.60
2268	VIDESHA	VIDESHA	S-NPP	23.69762	77.66588	14:37:00	D	26.03
2269	VIDESHA	VIDESHA	S-NPP	23.69806	77.66459	12:54:00	D	73.14
2270	VIDESHA	VIDESHA	S-NPP	23.69810	77.67355	14:37:00	D	11.38
2271	VIDESHA	VIDESHA	S-NPP	23.71667	77.74525	12:54:00	D	8.88
2272	VIDESHA	VIDESHA	S-NPP	23.71700	77.74567	12:54:00	D	10.79
2273	VIDESHA	VIDESHA	S-NPP	23.73160	77.67632	01:40:00	N	1.50
2274	VIDESHA	VIDESHA	S-NPP	23.73549	77.69407	14:37:00	D	11.32
2275	VIDESHA	VIDESHA	S-NPP	23.75992	77.82430	01:40:00	N	1.20
2276	VIDESHA	VIDESHA	S-NPP	23.75997	77.83438	12:54:00	D	11.32
2277	VIDESHA	VIDESHA	S-NPP	23.76042	77.81983	01:40:00	N	1.20
2278	VIDESHA	VIDESHA	S-NPP	23.76475	77.82043	01:40:00	N	1.20
2279	VIDESHA	VIDESHA	S-NPP	23.76535	77.83297	12:54:00	D	7.80
2280	VIDESHA	VIDESHA	S-NPP	23.77525	77.82639	12:54:00	D	8.81
2281	VIDESHA	VIDESHA	S-NPP	23.77610	77.83015	12:54:00	D	8.39
2282	VIDESHA	VIDESHA	AQUA	23.35250	78.01160	15:19:00	D	41.70
2283	VIDESHA	VIDESHA	AQUA	23.35397	78.02125	15:19:00	D	26.01
2284	VIDESHA	VIDESHA	AQUA	23.36129	78.00999	15:19:00	D	21.93
2285	VIDESHA	VIDESHA	AQUA	23.51606	77.86980	15:19:00	D	10.73
2286	VIDESHA	VIDESHA	AQUA	23.53668	77.86942	15:19:00	D	35.02
2287	VIDESHA	VIDESHA	AQUA	23.54979	77.83704	15:19:00	D	21.92
2288	VIDESHA	VIDESHA	AQUA	23.57837	77.61050	15:19:00	D	16.53
2289	VIDESHA	VIDESHA	AQUA	23.57989	77.62035	15:19:00	D	19.51
2290	VIDESHA	VIDESHA	AQUA	23.58568	77.59341	15:19:00	D	7.71
2291	VIDESHA	VIDESHA	AQUA	23.60378	77.65068	15:19:00	D	6.87
2292	VIDESHA	VIDESHA	AQUA	23.61325	77.76960	15:19:00	D	57.18
2293	VIDESHA	VIDESHA	AQUA	23.61477	77.77934	15:19:00	D	236.30

2294	VIDESHA	VIDESHA	AQUA	23.62207	77.76797	15:19:00	D	11.43
2295	VIDESHA	VIDESHA	AQUA	23.65436	77.74192	15:19:00	D	10.71
2296	VIDESHA	VIDESHA	AQUA	23.68215	77.68648	15:19:00	D	49.32
2297	VIDESHA	VIDESHA	AQUA	23.68366	77.69626	15:19:00	D	30.11
2298	VIDESHA	VIDESHA	AQUA	23.69219	77.67806	15:19:00	D	68.96
2299	VIDESHA	VIDESHA	AQUA	23.69372	77.68785	15:19:00	D	65.88
2300	VIDESHA	VIDESHA	AQUA	23.73059	77.69106	15:19:00	D	33.07
2301	VIDESHA	VIDESHA	AQUA	23.73211	77.70084	15:19:00	D	190.06
2302	VIDESHA	VIDESHA	TERRA	23.75915	77.83292	09:10:00	D	12.27
2303	WEST NIMAR	BARWAH	S-NPP	22.08689	76.04188	14:35:00	D	9.73
2304	WEST NIMAR	BARWAH	S-NPP	22.08741	76.03965	14:35:00	D	6.88
2305	WEST NIMAR	BARWAH	S-NPP	22.08785	76.04544	14:35:00	D	6.88
2306	WEST NIMAR	BARWAH	S-NPP	22.16543	76.00806	12:54:00	D	7.11
2307	WEST NIMAR	BARWAH	AQUA	22.02091	75.98975	15:19:00	D	9.20
2308	WEST NIMAR	KASRAWAD	S-NPP	21.95720	75.51141	12:54:00	D	8.11
2309	WEST NIMAR	KASRAWAD	S-NPP	22.11591	75.68981	12:54:00	D	5.02
2310	WEST NIMAR	KHARGON	AQUA	21.95074	75.51462	15:19:00	D	14.71
2311	WEST NIMAR	MAHESHWAR	TERRA	22.28274	75.75513	09:10:00	D	35.48

**The study used data received from following Satellites at NRSC Ground Station/ NASA FIRMS**

S. No.	Satellite Name	Sensor	Resolution (meter)	Day / Night Passes
1.	Suomi NPP	VIIRS	375 / 750	Both
2.	Terra	MODIS	1000	Both
3.	Aqua	MODIS	1000	Both

**The wheat mask for the Punjab, Haryana and Uttar Pradesh were provided by MNCFC, MoA&FW, Govt of India  
The rabi crop mask for Delhi and Madhya Pradesh were provided by NRSC**

**Study Team**

ICAR – HQ	Dr.S.N. Jha	DDG (AG. ENGG.)	<a href="mailto:ddgengg@icar.org.in">ddgengg@icar.org.in</a>
	Dr. Rajbir Singh	DDG (AG. EXTN)	<a href="mailto:ddgextn.icar@gov.in">ddgextn.icar@gov.in</a>
ICAR - IARI	<b>Dr V.K. Sehgal</b>	Principal & Nodal Scientist	<a href="mailto:iaricreams@gmail.com">iaricreams@gmail.com</a>
	Dr Rajkumar Dhakar	Senior Scientist	<a href="mailto:raidhakar.iari@gmail.com">raidhakar.iari@gmail.com</a>
	Mr Mohd Jahangir	YP-I (FASAL 2.0)	<a href="mailto:mjahangir198@gmail.com">mjahangir198@gmail.com</a>
ICAR - ATARI	Dr.Parvender Sheoran	Director ATARI (Zone-I) Ludhiana	<a href="mailto:zcu1ldh@gmail.com">zcu1ldh@gmail.com</a>
	Dr. J.P. Mishra	Director ATARI (Zone-II) Jodhpur	<a href="mailto:jp.mishra67@gov.in">jp.mishra67@gov.in</a>
	Dr. R. Singh	Director ATARI (Zone-III) Kanpur	<a href="mailto:zpdicarkanpur@gmail.com">zpdicarkanpur@gmail.com</a>
ICAR - IASRI	Dr Rajender Parsad	Principal Scientist, ICAR-HQ	<a href="mailto:rajender.parsad@icar.org.in">rajender.parsad@icar.org.in</a>

**GIS Maps of fire events can be visualized online on ICAR KRISHI Geoportal website <https://creams.iari.res.in/geokrishi/>**

**Disclaimer:** The products / information provided are the results of research work and following the approved protocol of CAQM. CREAMS@IARI donot guarantee the correctness, accuracy, reliability, or any other aspect regarding characteristics or use of the information presented. So, you are cautioned to use your discretion in using the information provided. CREAMS@IARI is not responsible for any damages or loss incurred due to the usage of the information. Though all efforts have been made to keep the content accurate and up to date, the same should not be construed as a statement of law or used for any legal purpose. It may be noted that all agricultural fires events at all time are not recorded by satellites due to: (a) fires taking place when satellite over-pass is not there, and (b) presence of thick cloud and smog at the time of pass.

\*\*\*