



**Bulletin
No. 57**

**Events Date:
10-Nov-2022**

**Issued on:
10-Nov-2022**



MONITORING PADDY RESIDUE BURNING IN INDIA USING SATELLITE REMOTE SENSING DURING 2022



Prepared by:

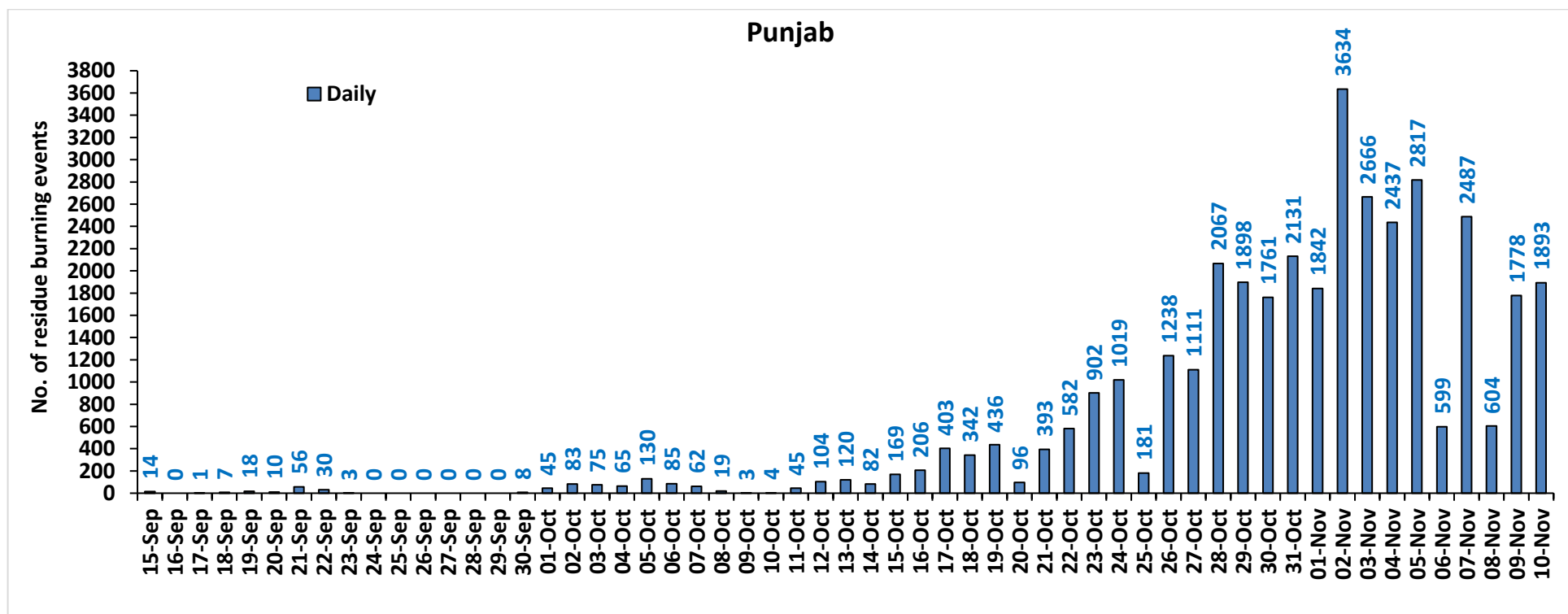
**Consortium for Research on Agroecosystem Monitoring and Modeling from Space (CREAMS) Laboratory,
Division of Agricultural Physics, ICAR – Indian Agricultural Research Institute, New Delhi – 110012**

<http://creams.iari.res.in>

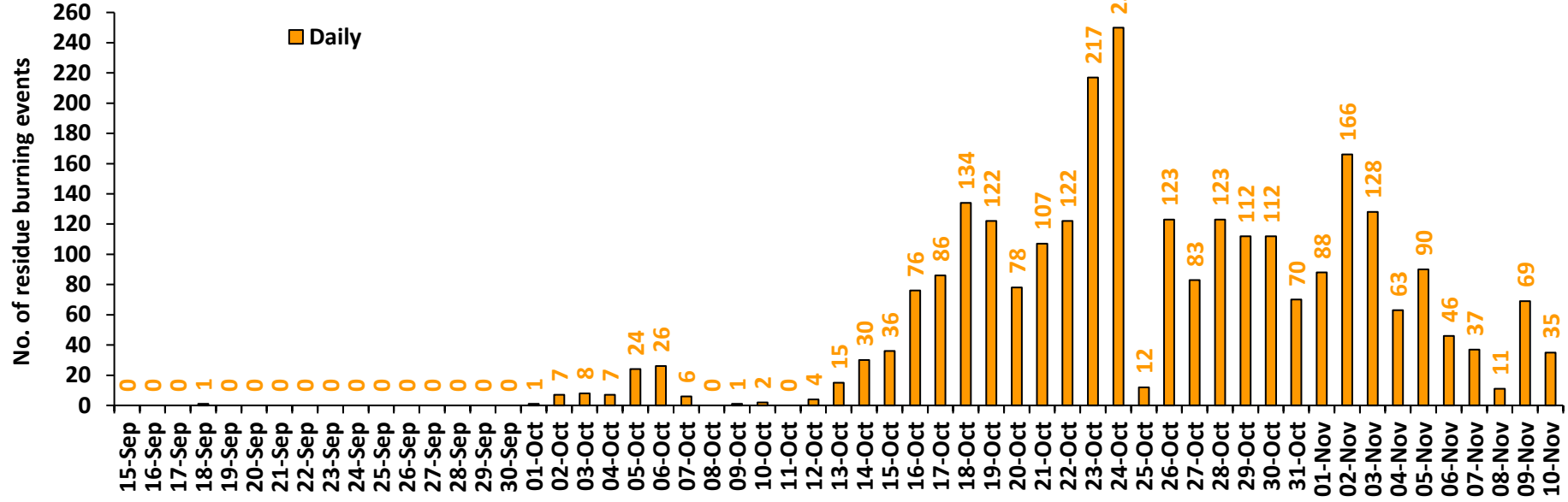
Highlights for 10-Nov-2022

- The active fire events due to rice residue burning were monitored using satellite remote sensing, following the "Standard Protocol for Estimation of Crop Residue Burning Fire Events using Satellite Data".
- Satellites detected **2277** residue burning events in the six study States on 10-Nov-2022.
- The state wise events detected on 10-Nov-2022 were **1893** in Punjab, **35** in Haryana, **33** in UP, **0** in Delhi, **34** in Rajasthan and **282** in MP.
- Total **46007** burning events were detected in the six states between 15-Sept-2022 and 10-Nov-2022, which are distributed as **36761**, **2728**, **1098**, **9**, **755** and **4656** in Punjab, Haryana, UP, Delhi, Rajasthan and MP respectively.
- Detection of events was hampered by the presence of clouds over northern Punjab and central UP.

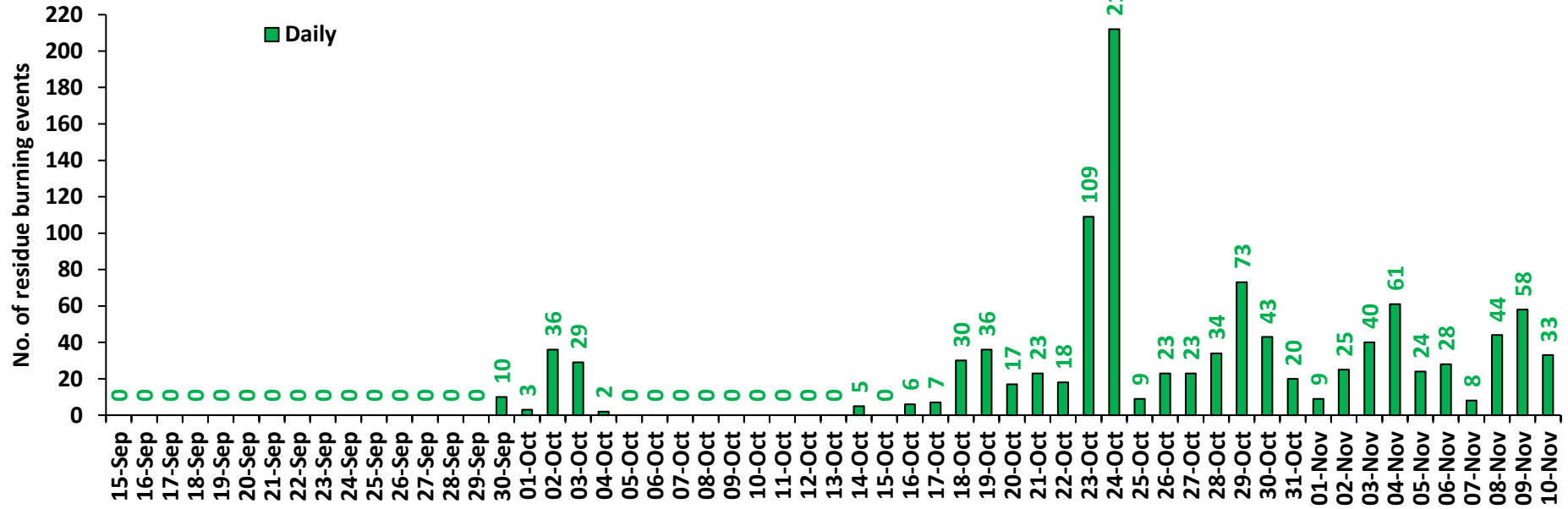
Temporal distribution of rice residue burning events for the study States in 2022



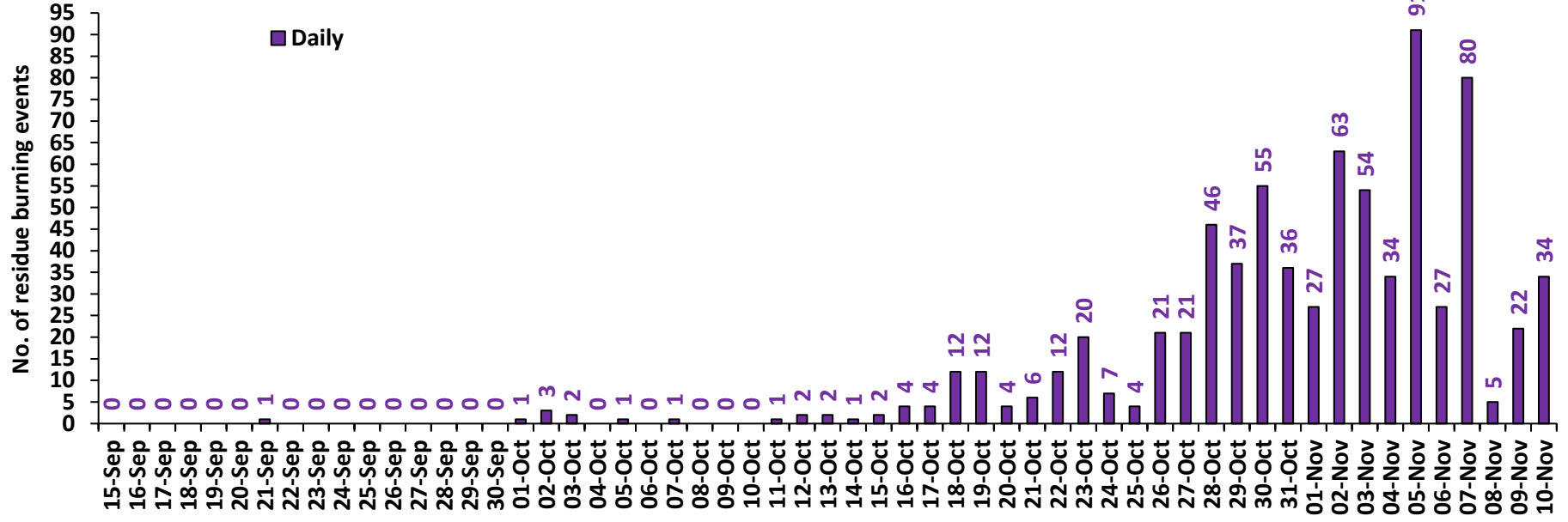
Haryana



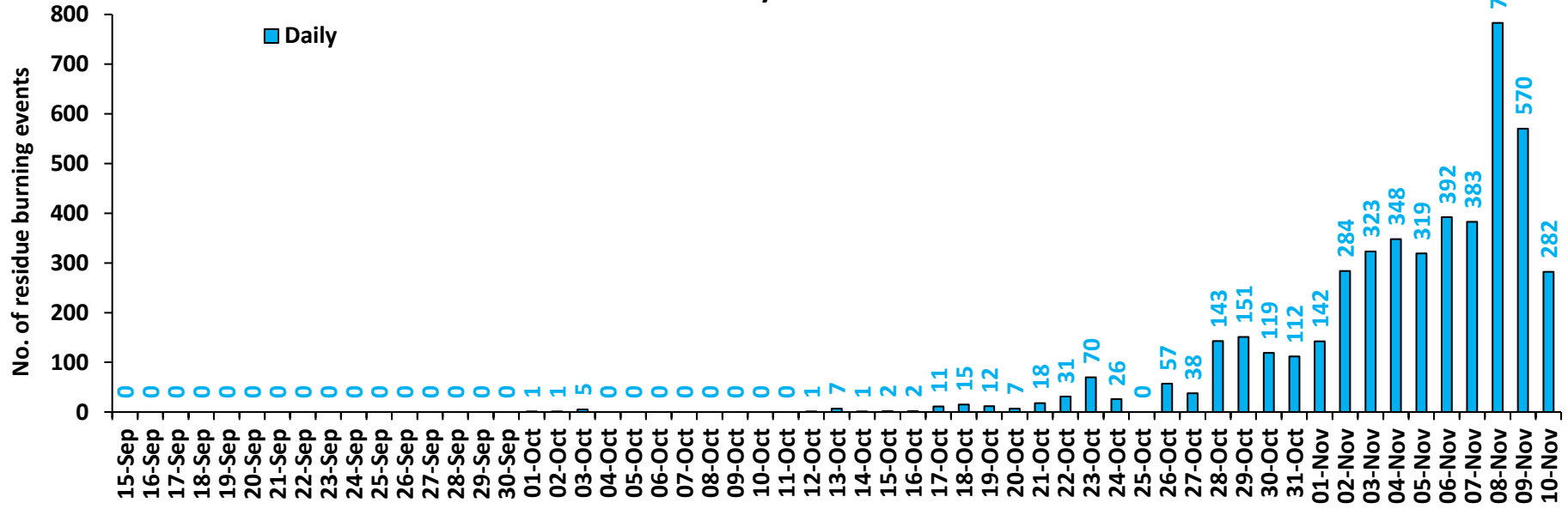
Uttar Pradesh



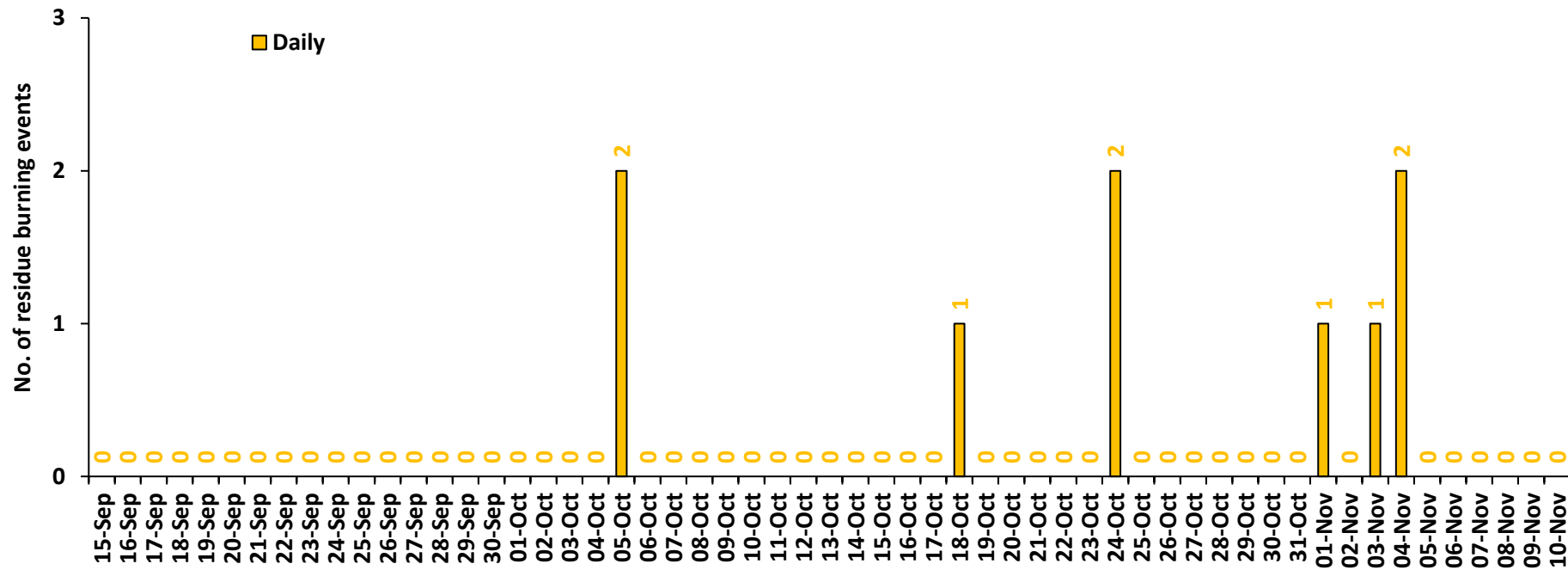
Rajasthan



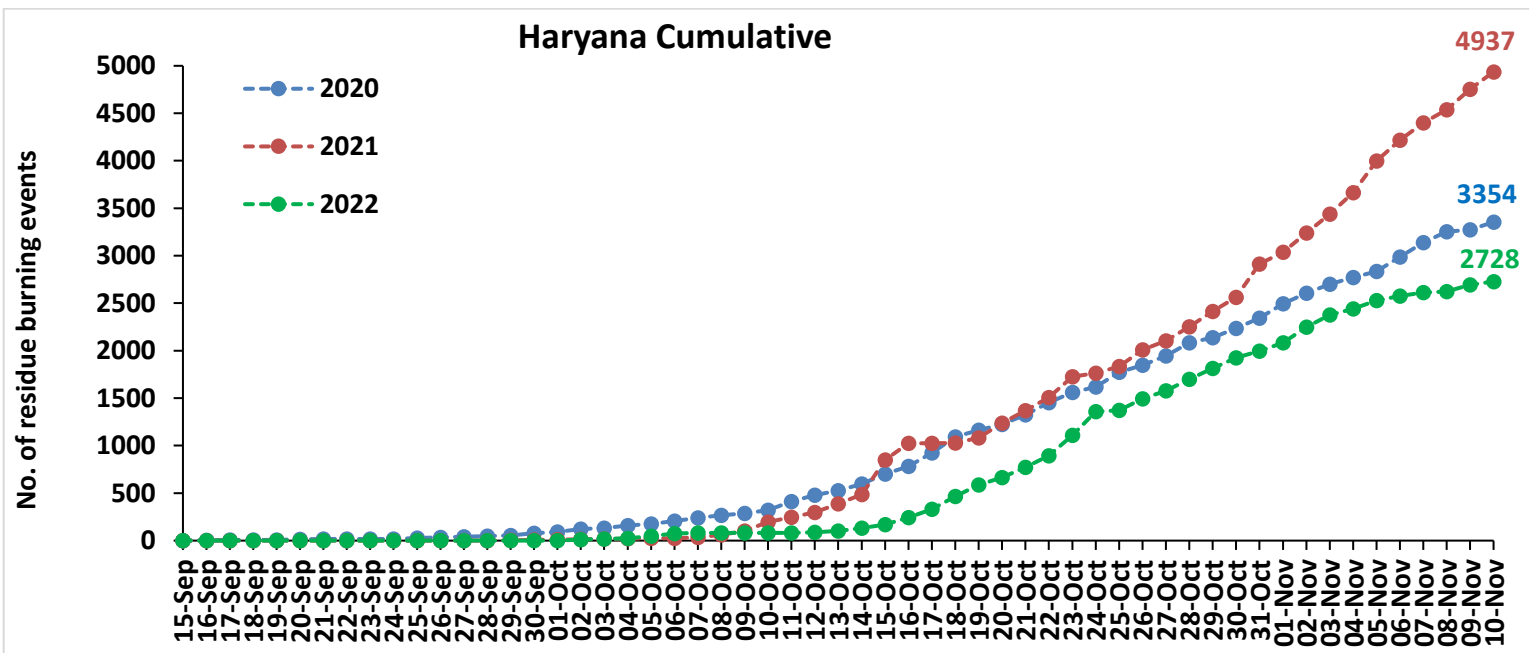
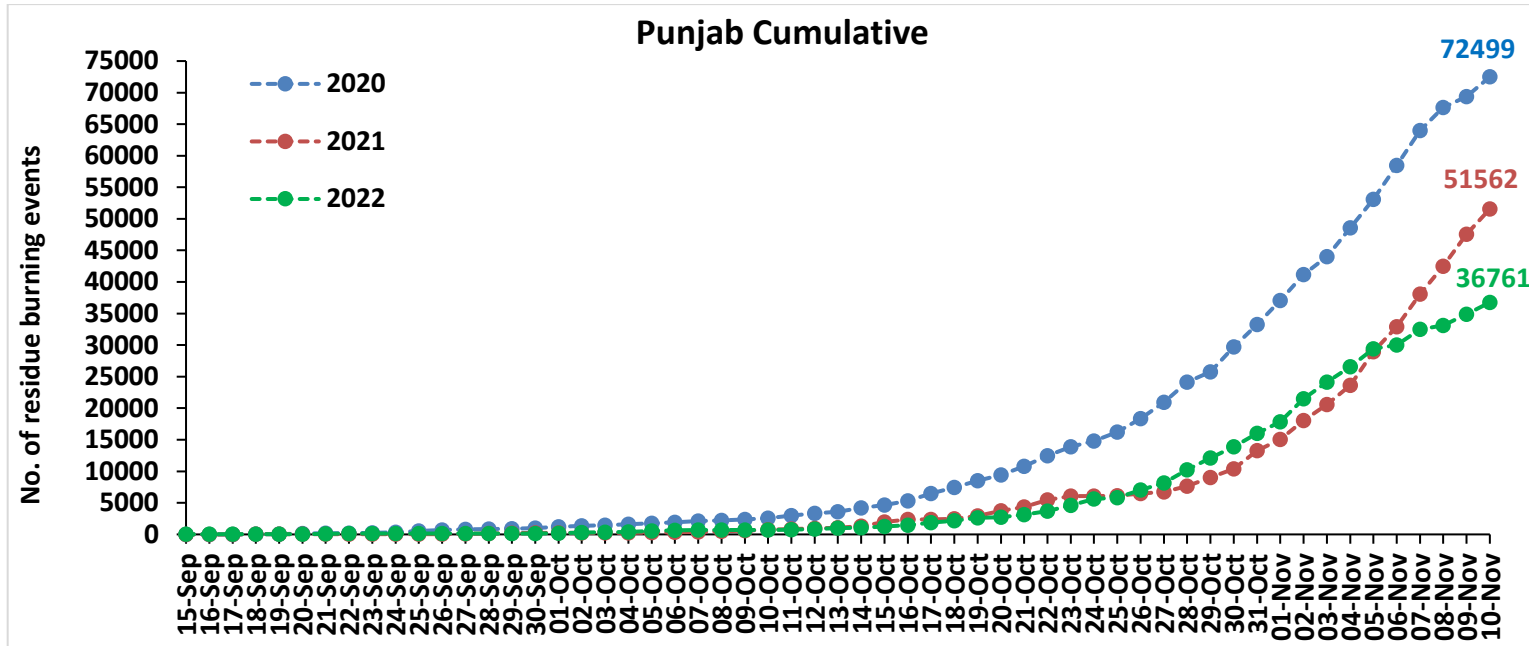
Madhya Pradesh

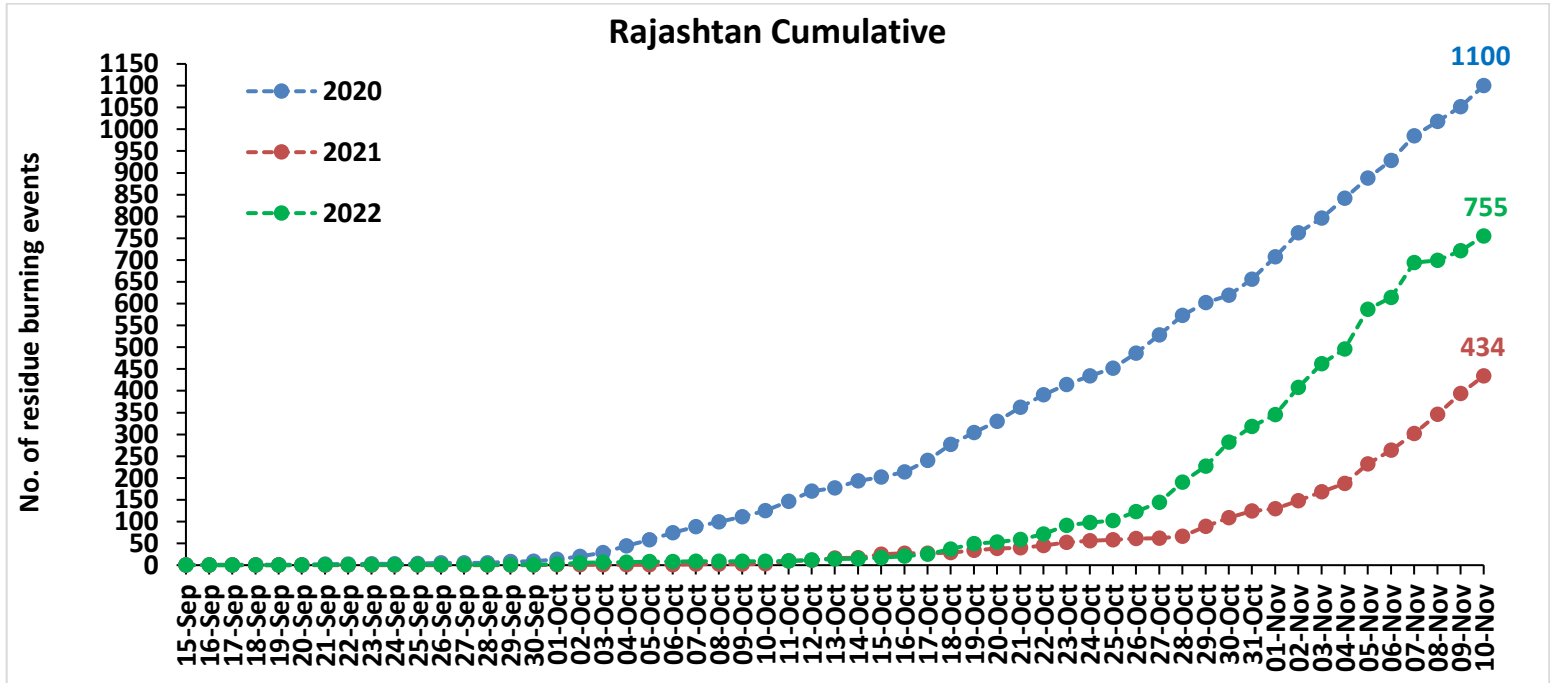
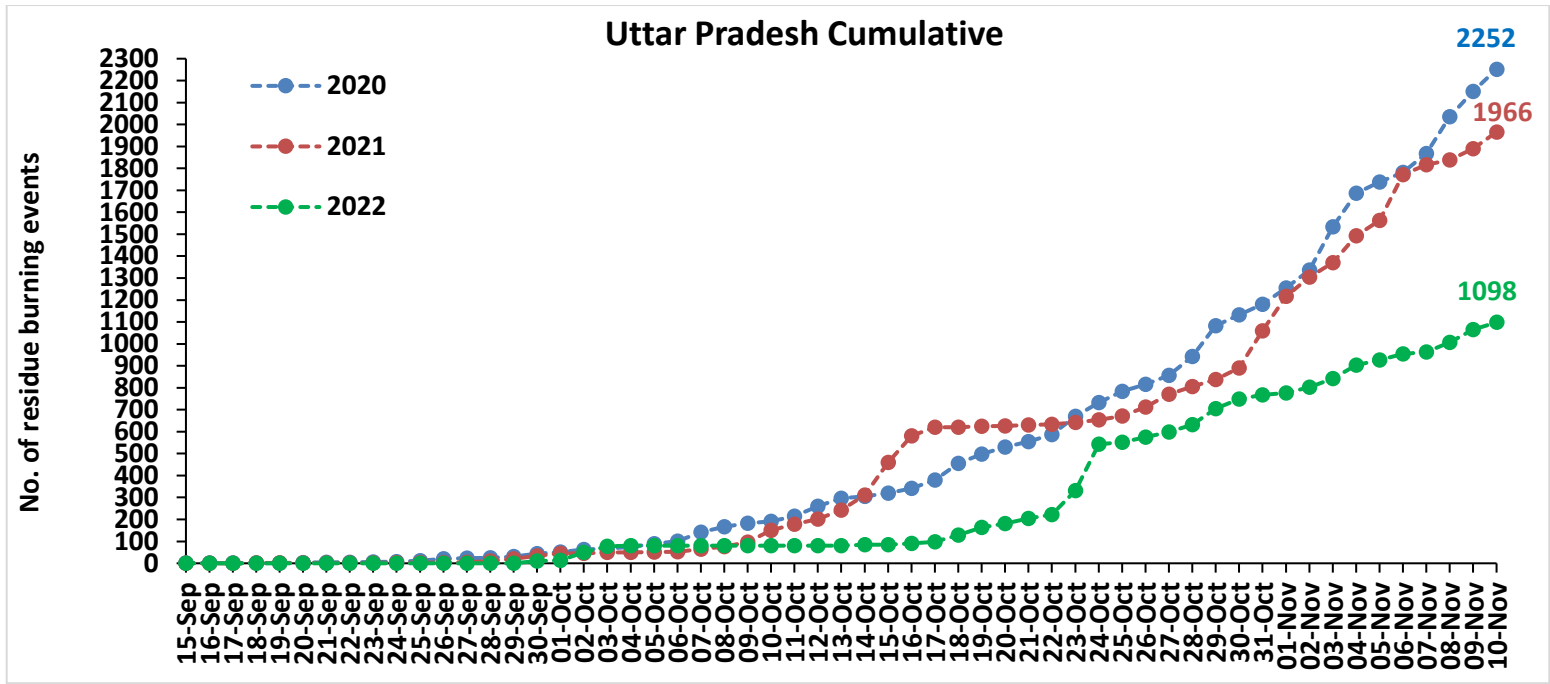


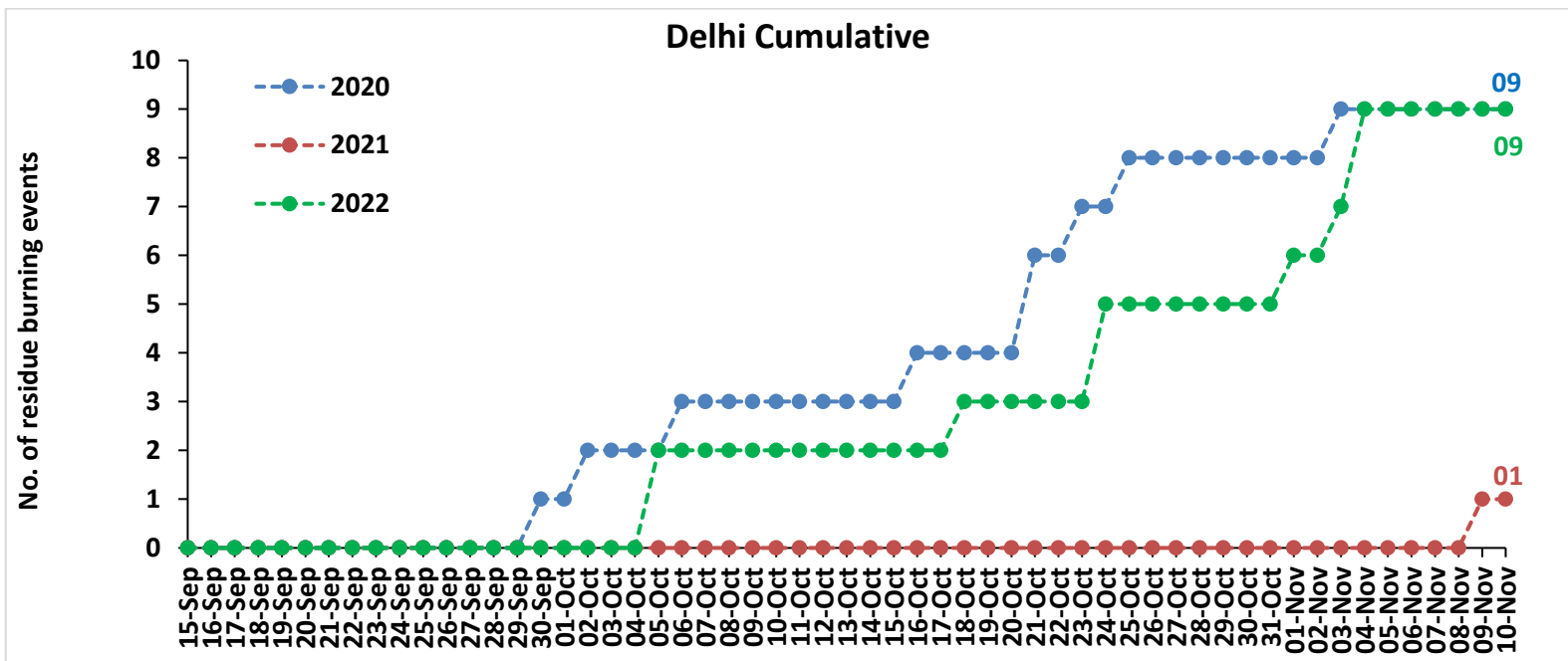
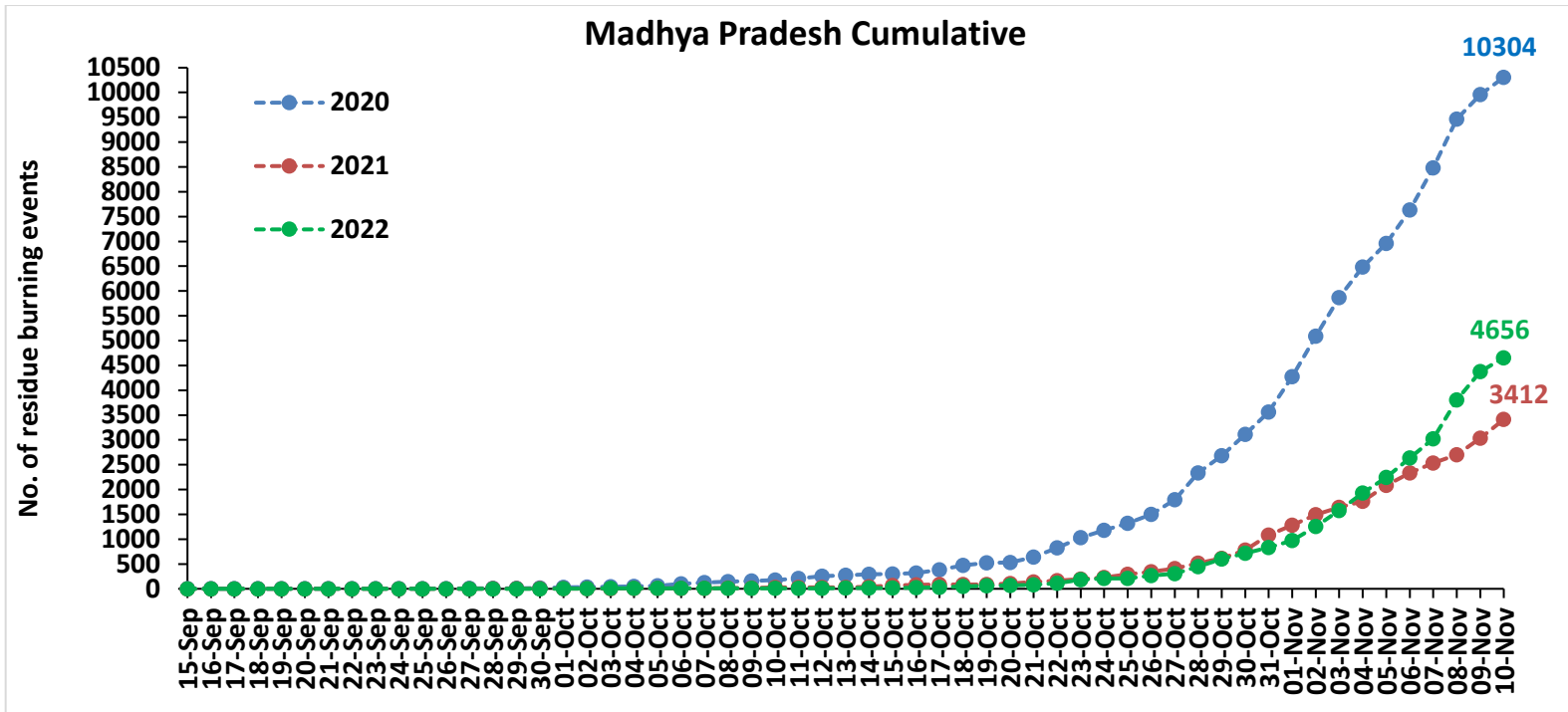
Delhi



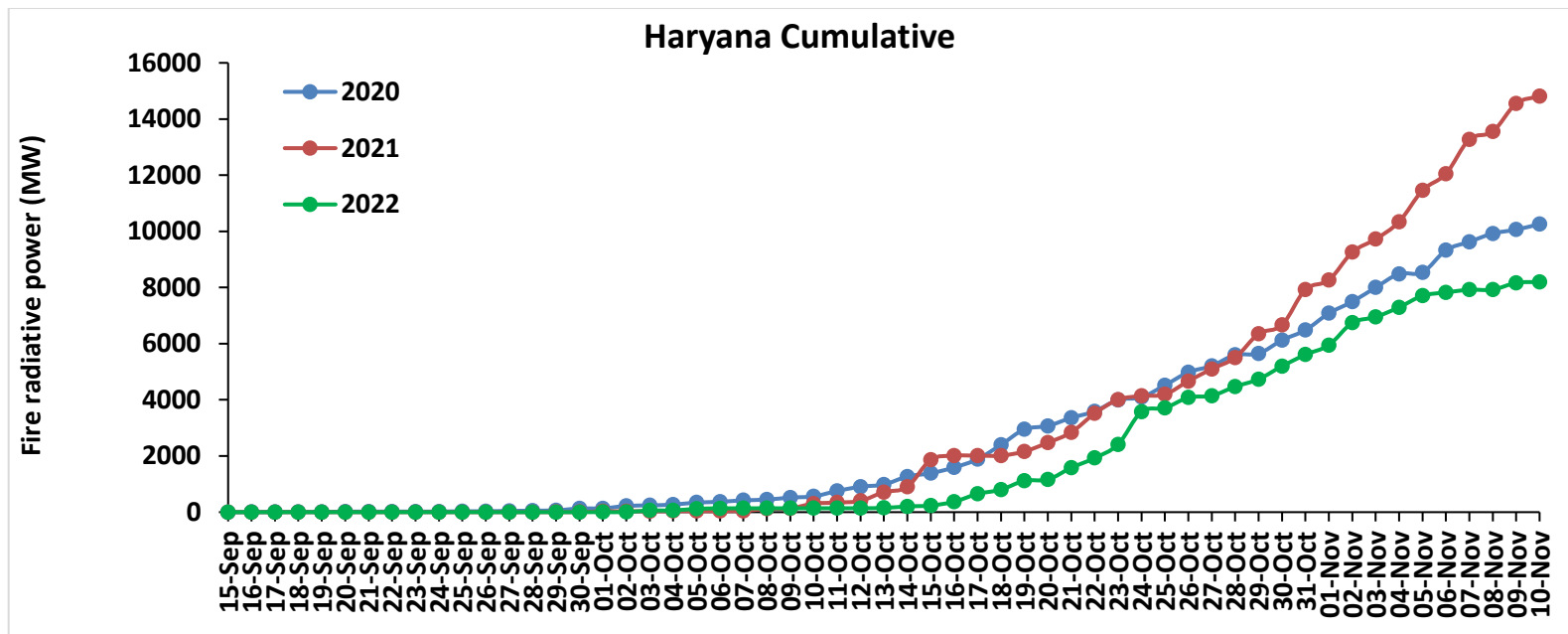
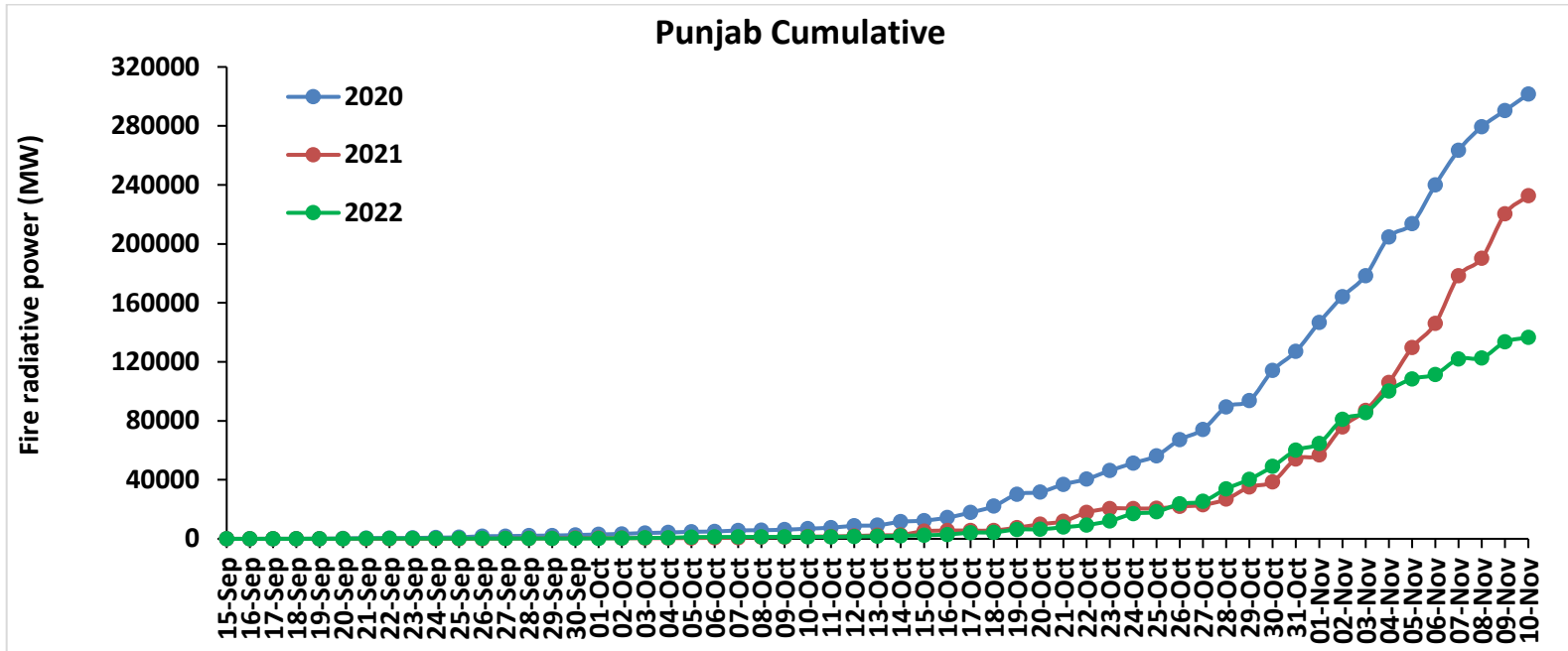
Comparison of residue burning events in current year (2022) with previous years (2020 and 2021) for the study States

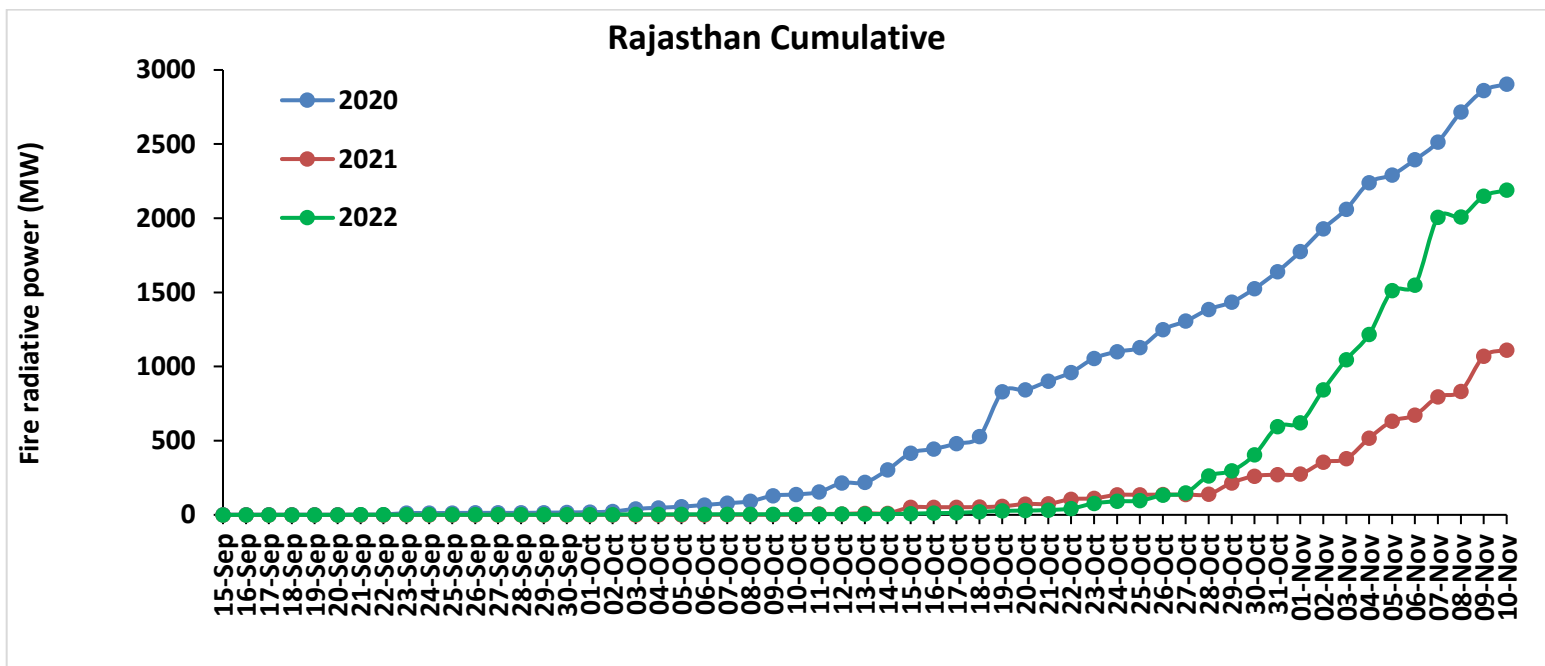
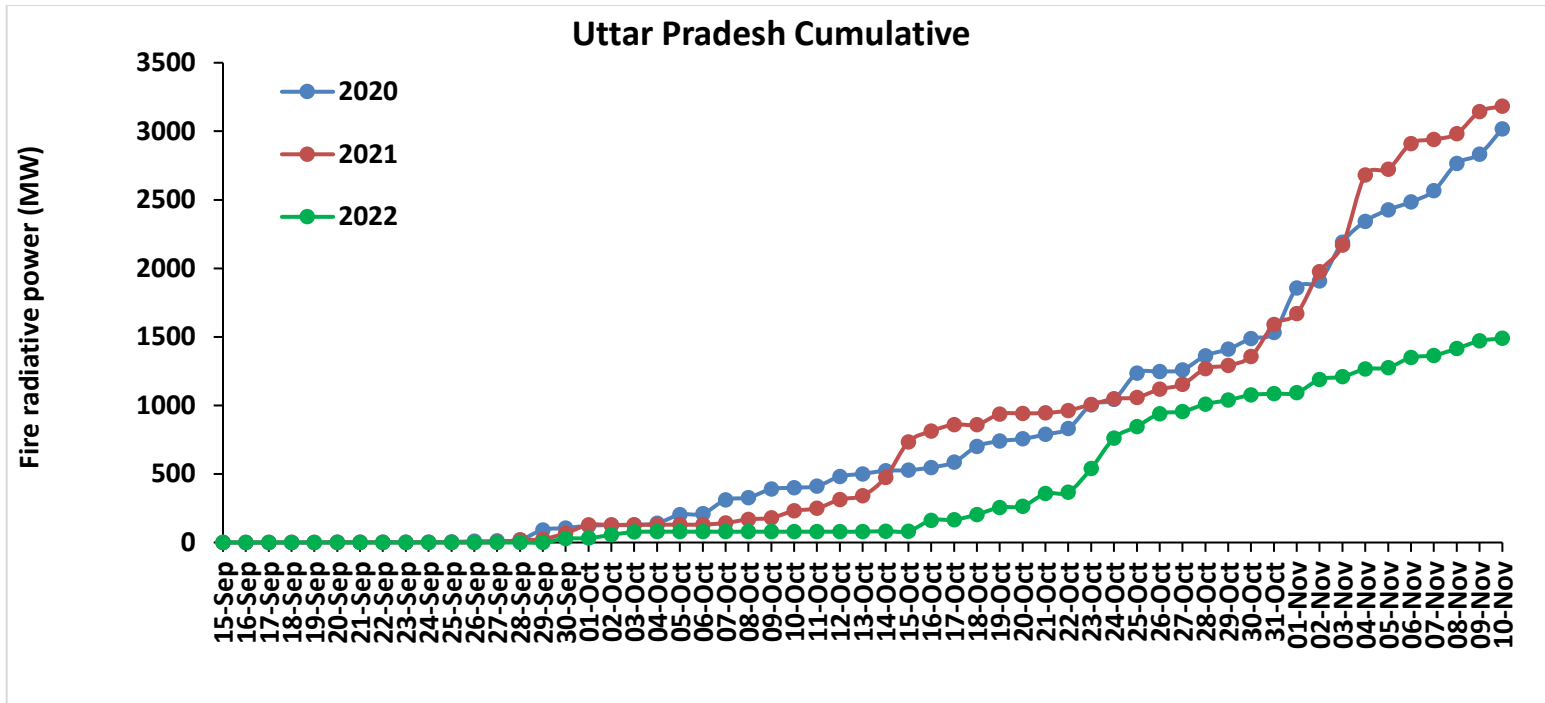


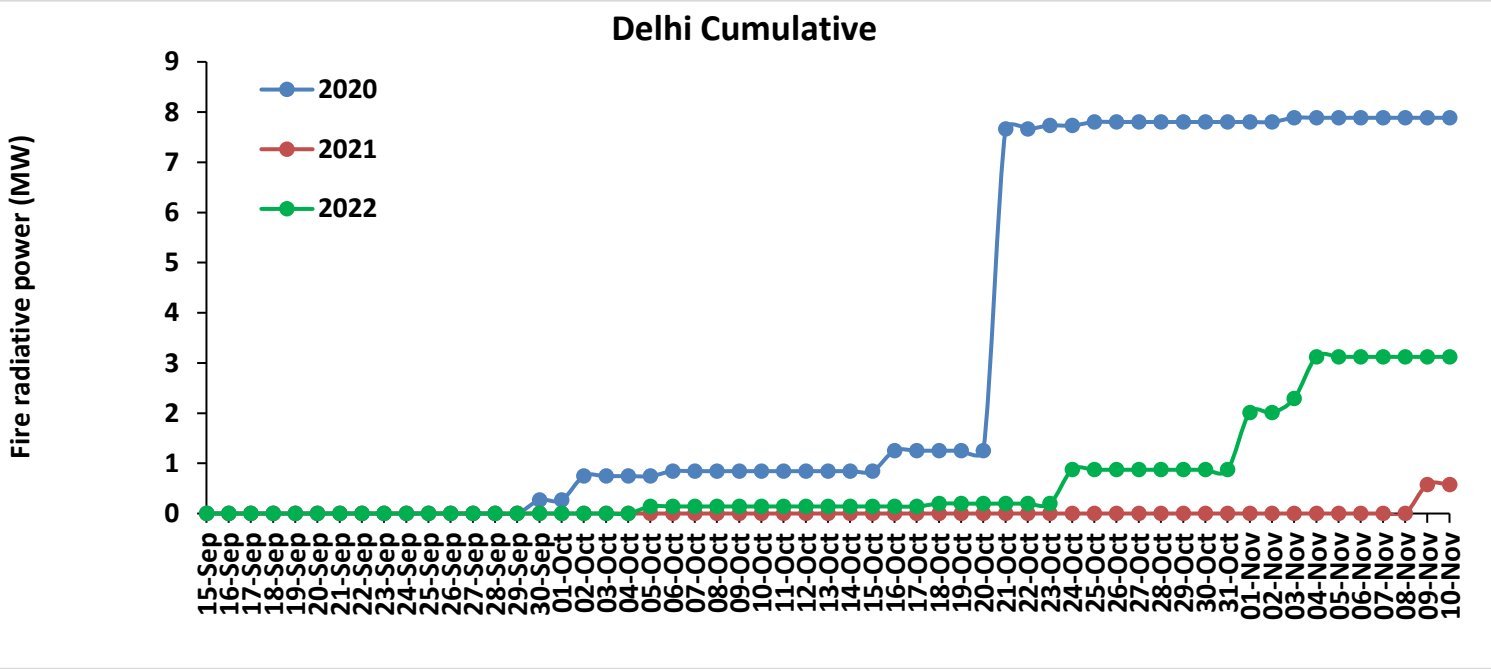
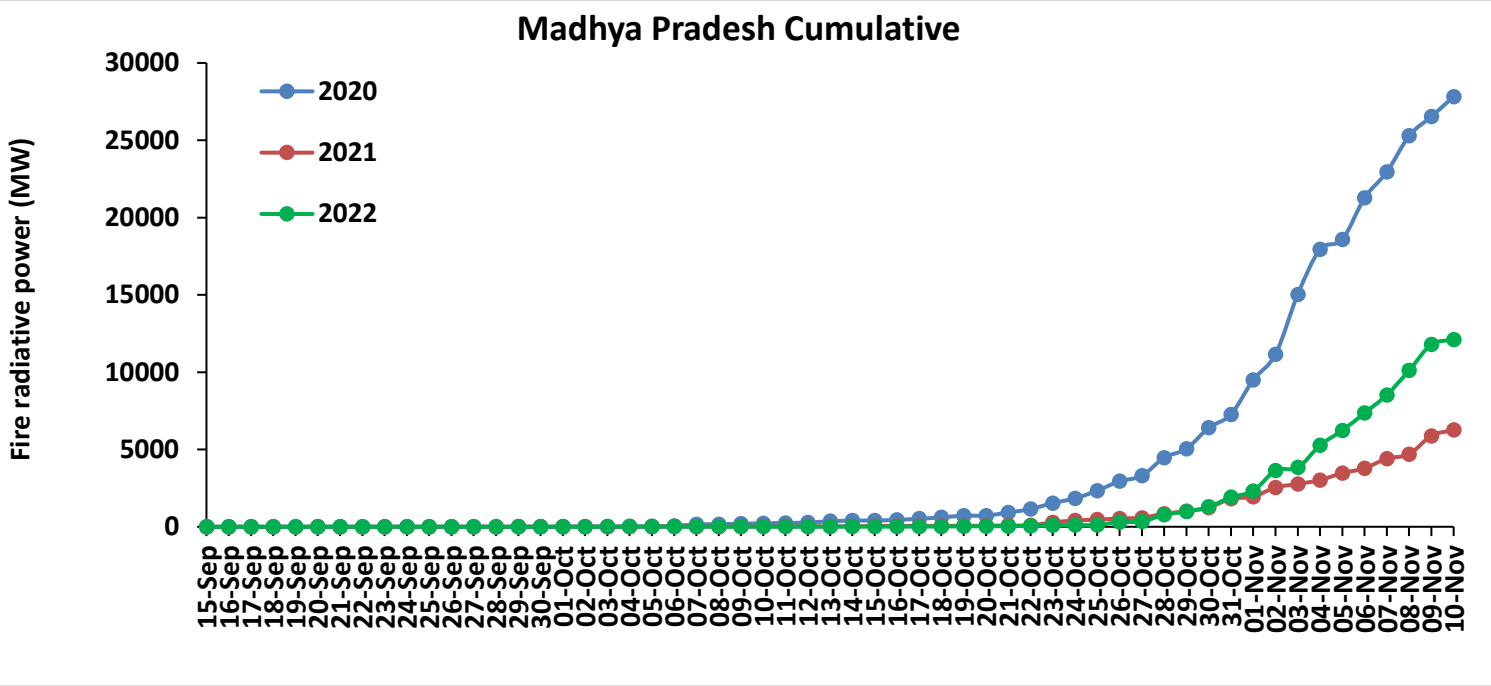




Comparison of residue burning fire power in current year (2022) with previous years (2021 and 2020) for the study States

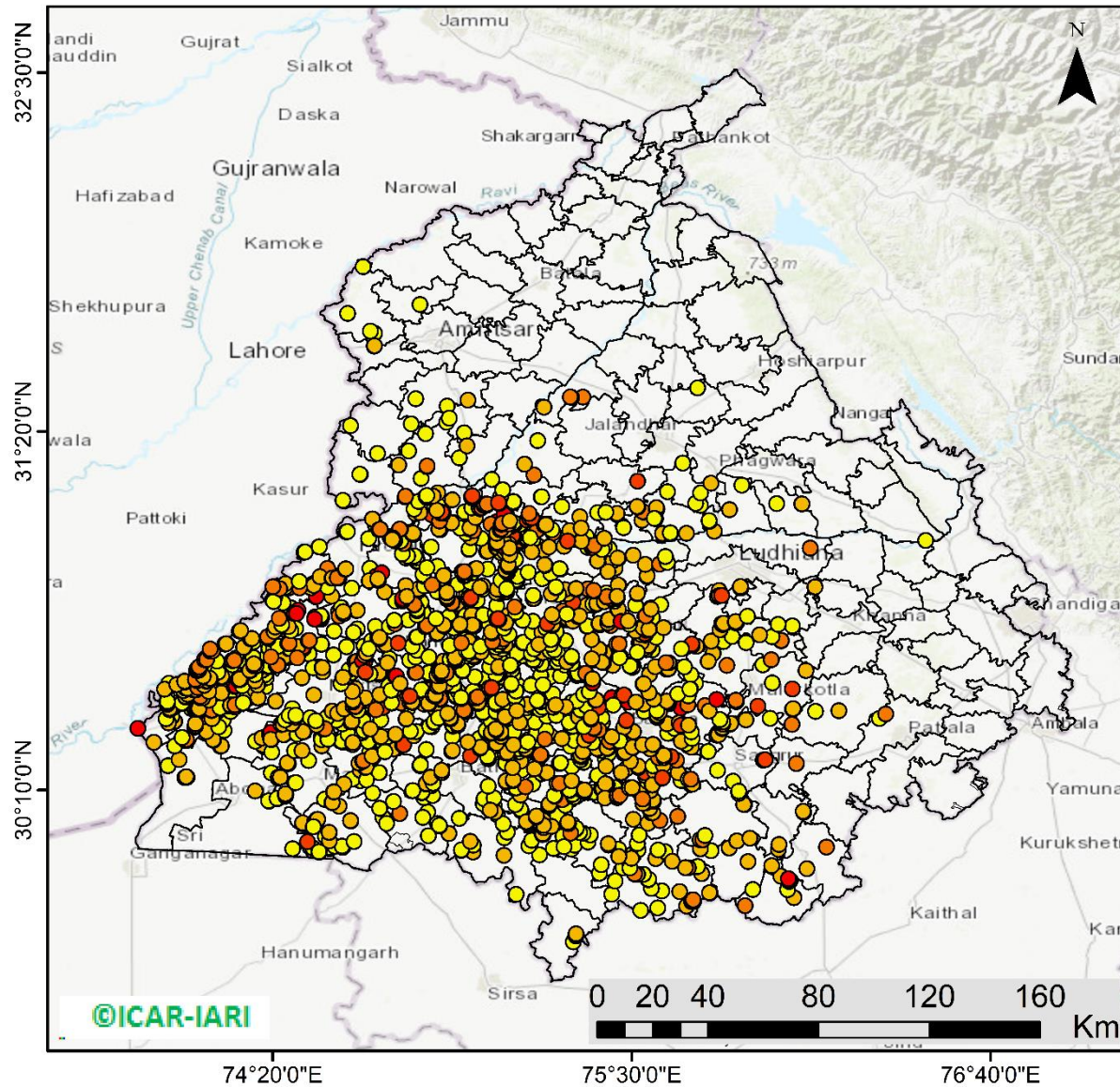






Punjab

RICE RESIDUE BURNING IN PUNJAB



1893 burning events detected in Punjab during (10th Nov 2022)

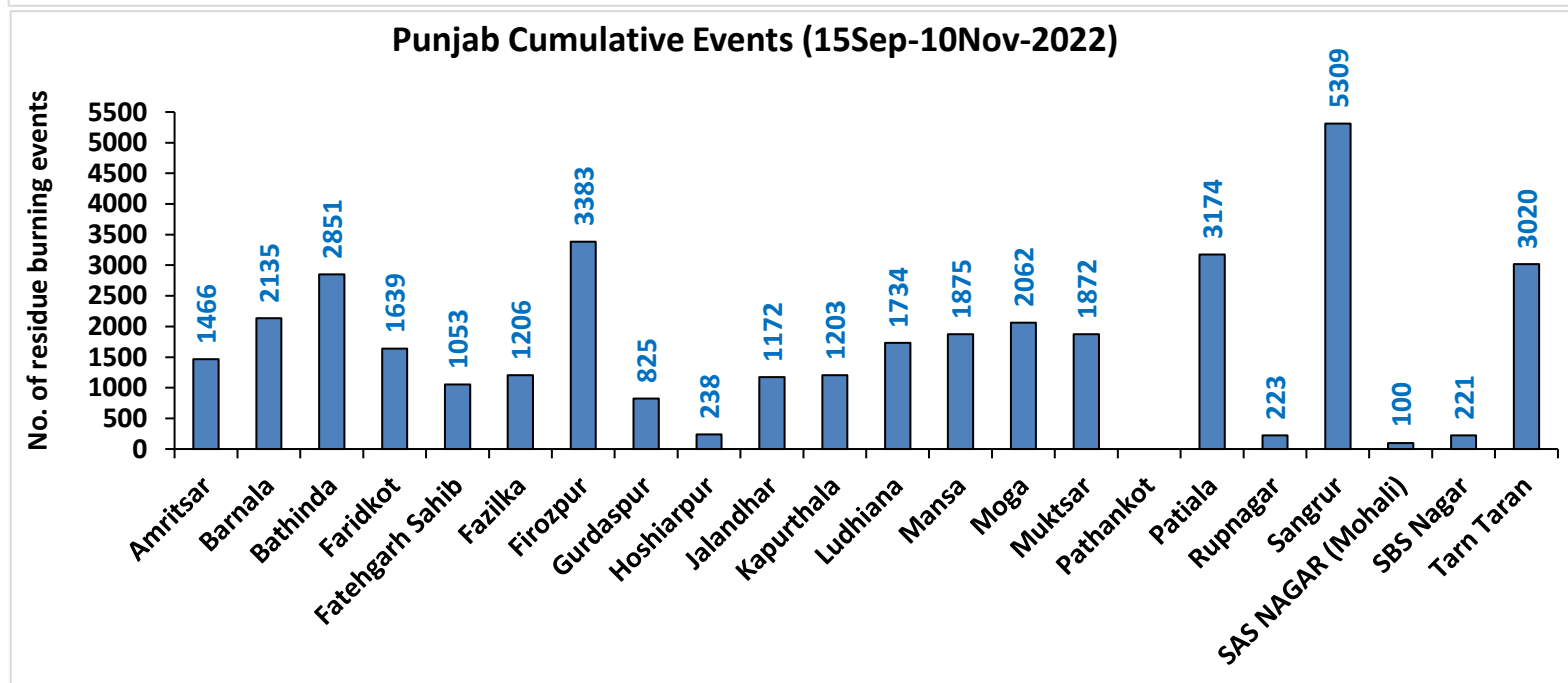
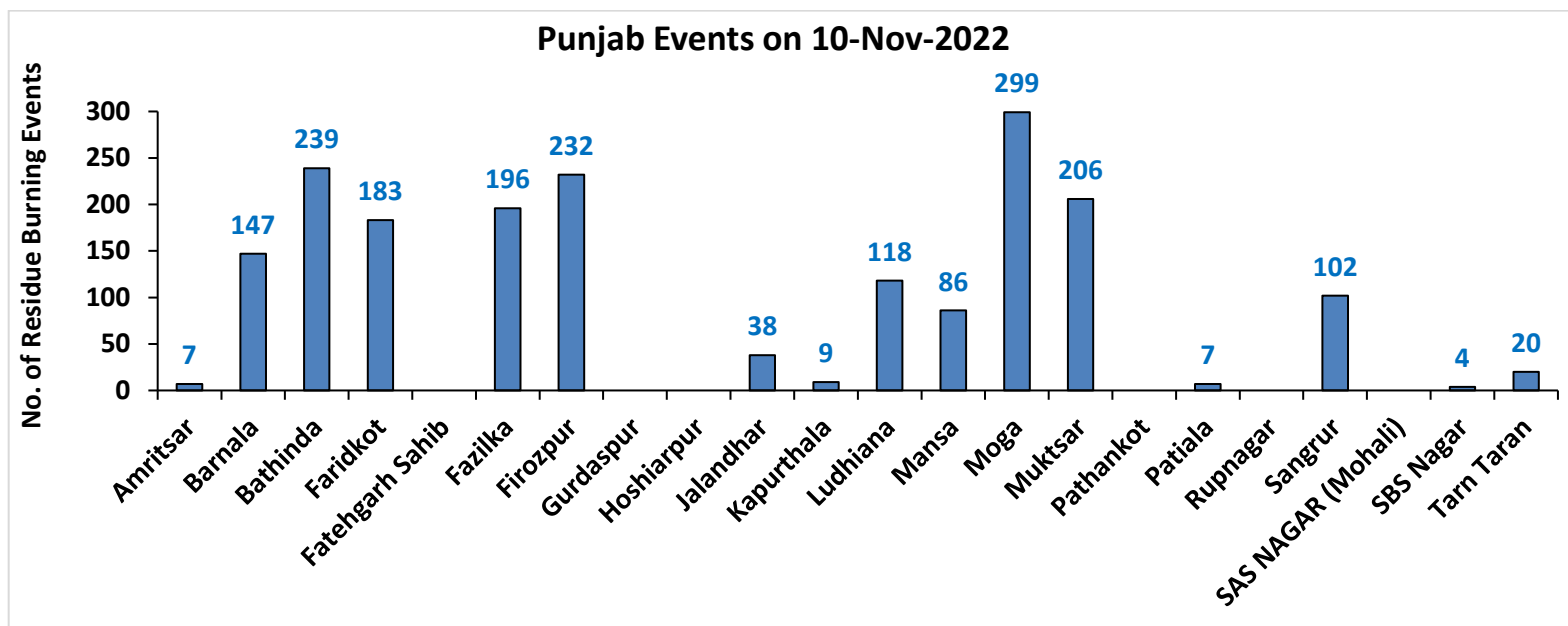
Fire Intensity (W/m²)

- 0 - 5
- 6 - 10
- 11 - 15
- 16 - 20
- >20



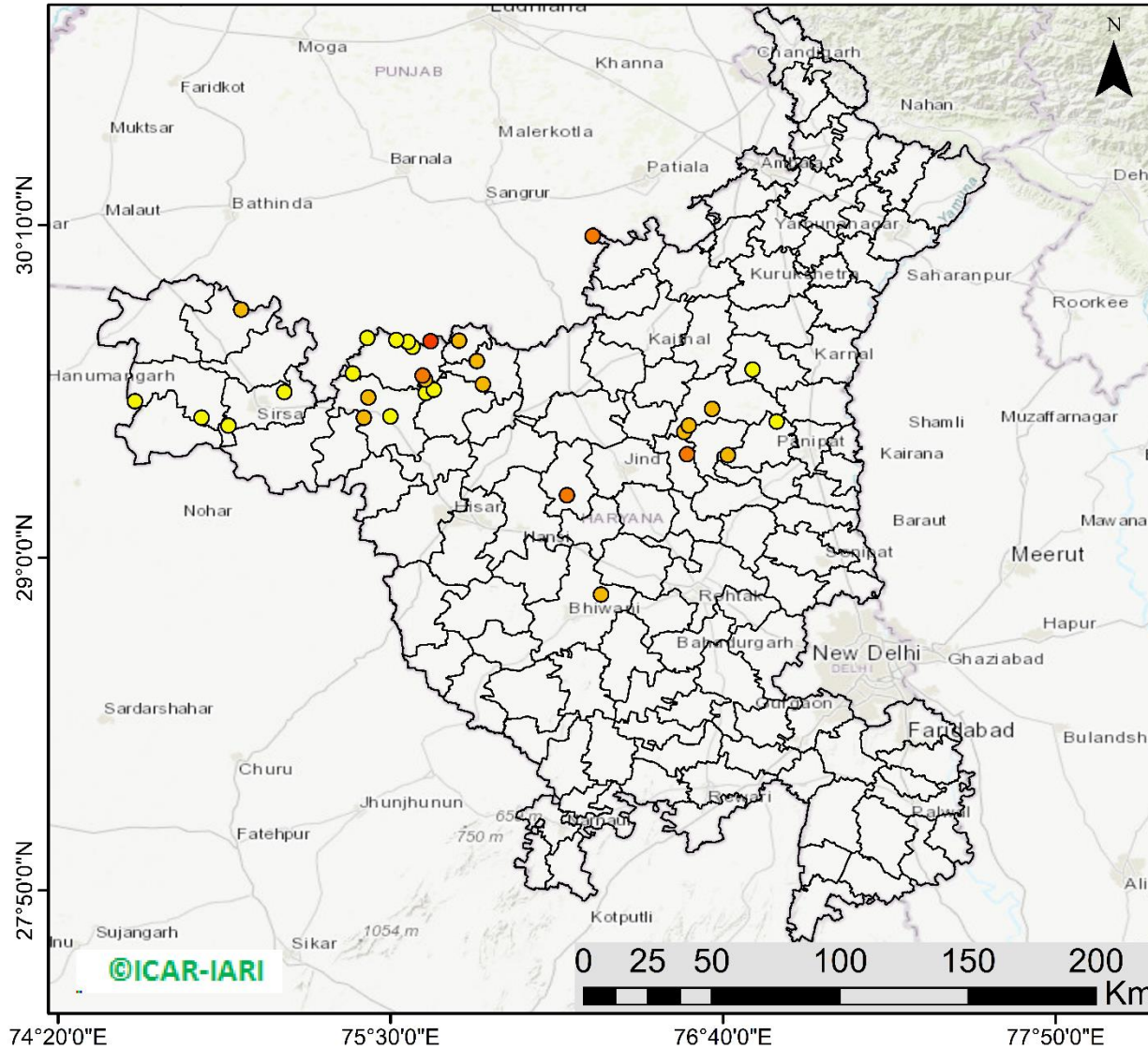
<http://geoportal.icar.gov.in:8080/geoexplorer/composer/>

District-wise cumulative number of residues burning events in Punjab (15Sep- 10Nov-2022)



Haryana

RICE RESIDUE BURNING IN HARYANA



35 burning events detected in Haryana on (10th Nov 2022)

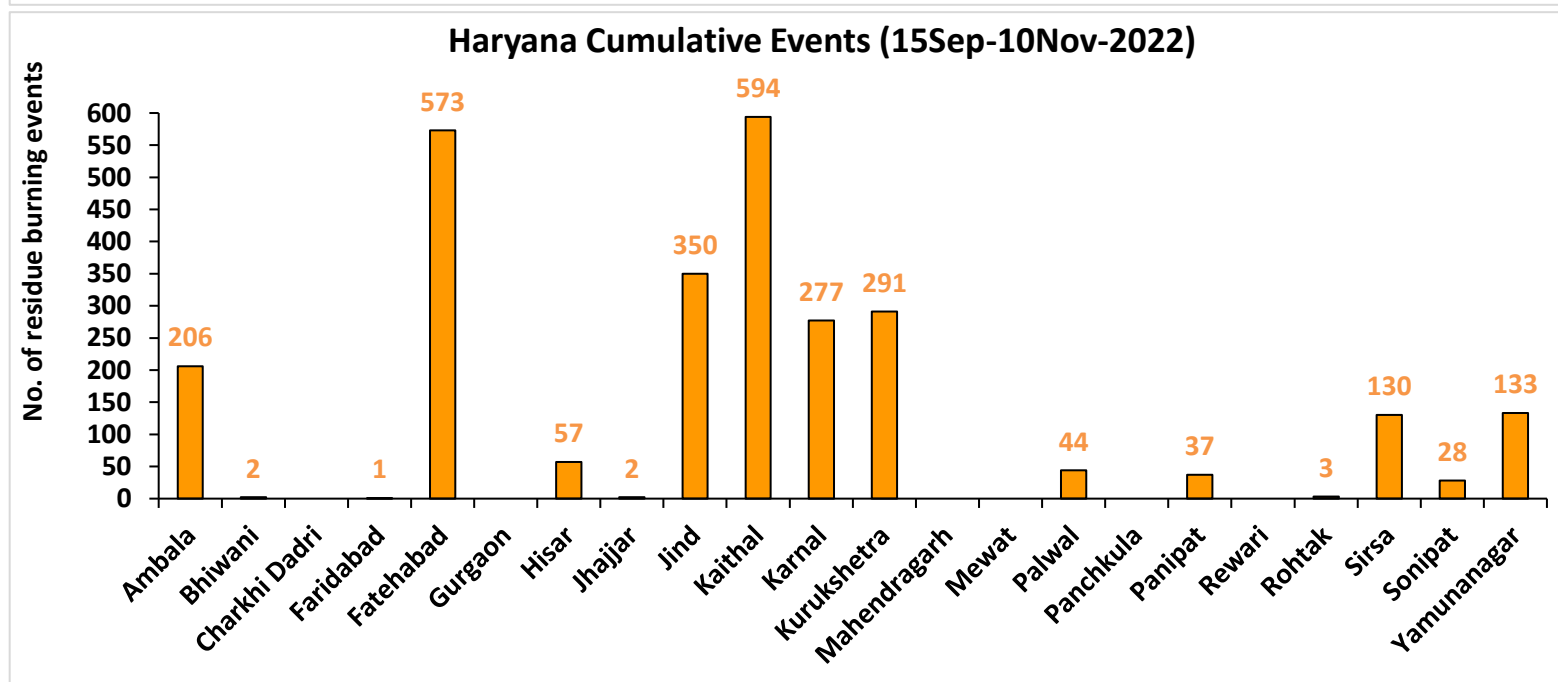
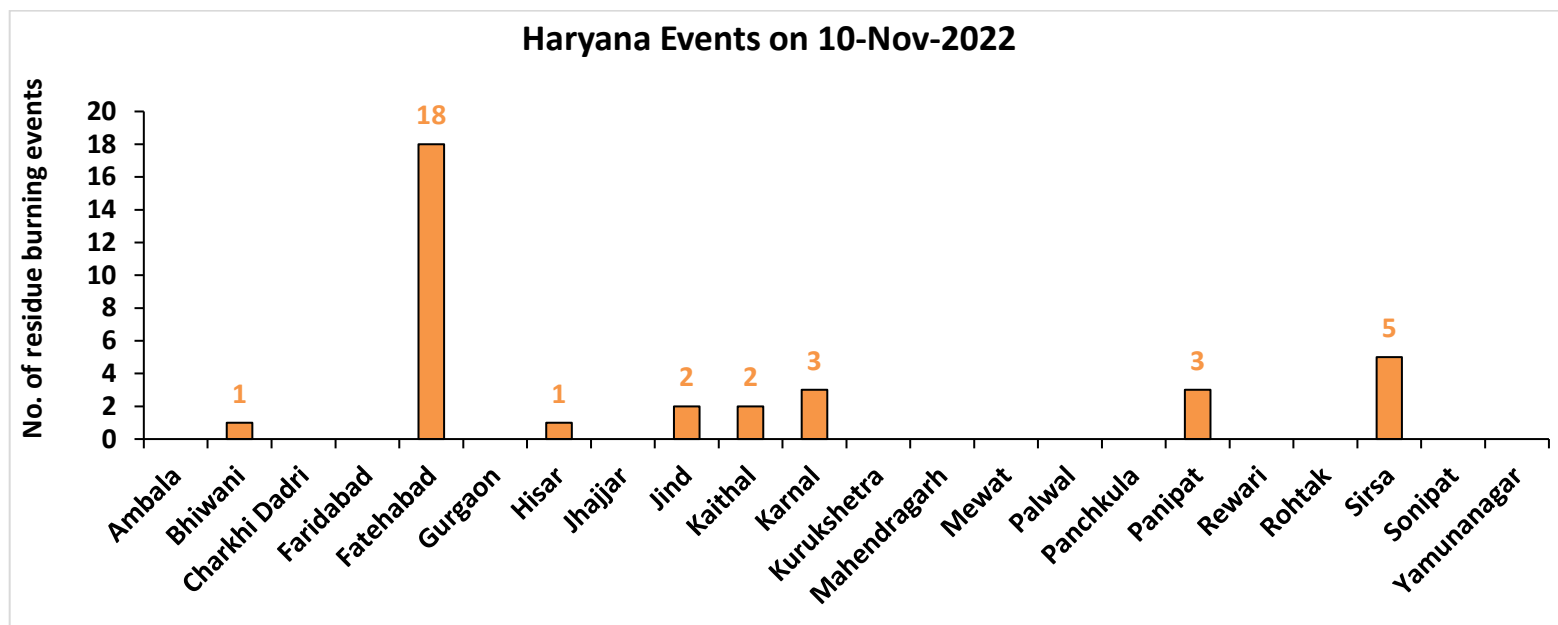
Fire Intensity (W/m²)

- 0 - 5
- 6 - 10
- 11 - 15
- 16 - 20
- >20



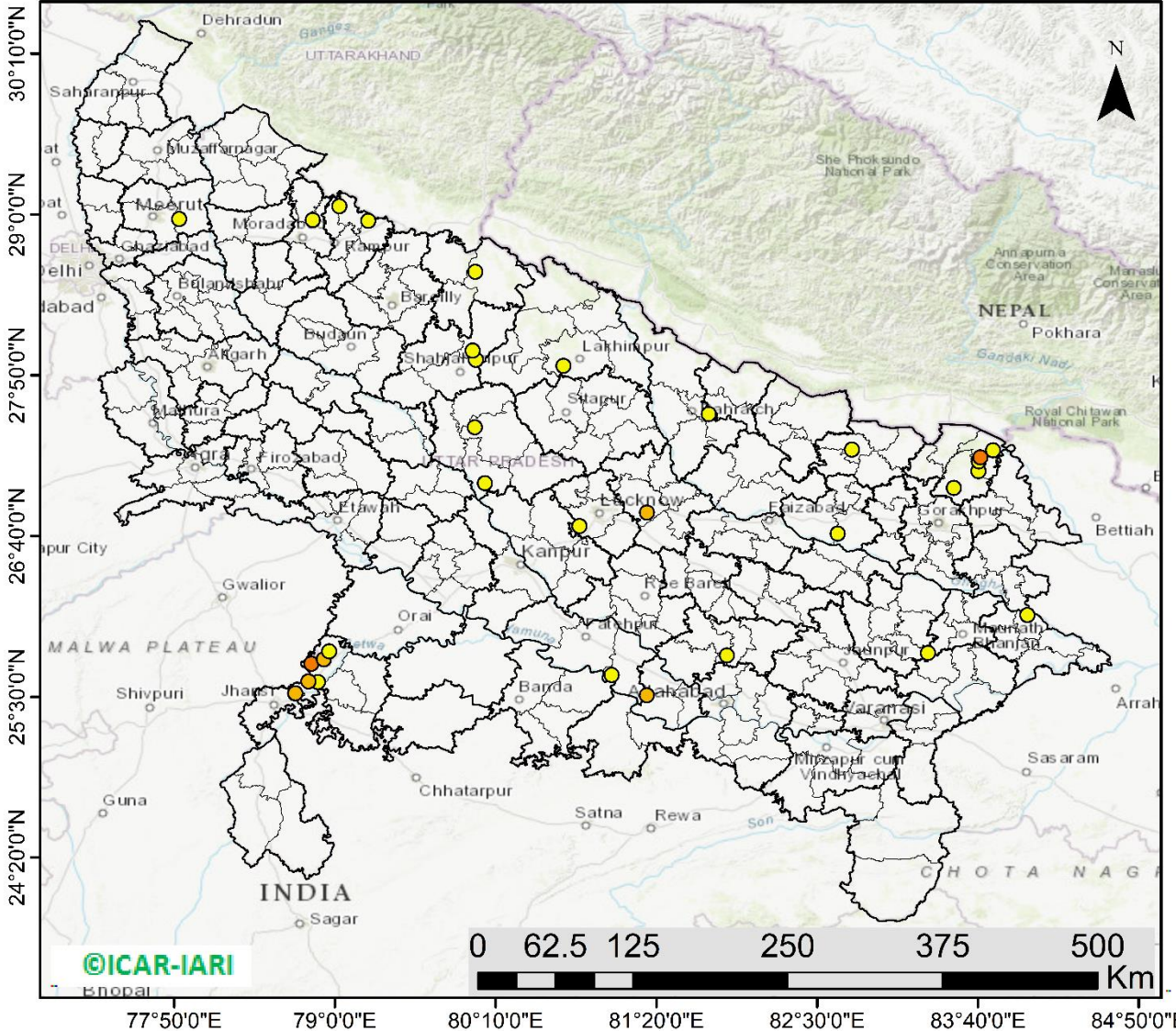
<http://geoportal.icar.gov.in:8080/geoexplorer/composer/>

District-wise cumulative number of residues burning events in Haryana (15Sep- 10Nov-2022)



Uttar Pradesh

RICE RESIDUE BURNING IN UTTAR PRADESH



33 burning events detected in Uttar Pradesh on (10th Nov 2022)

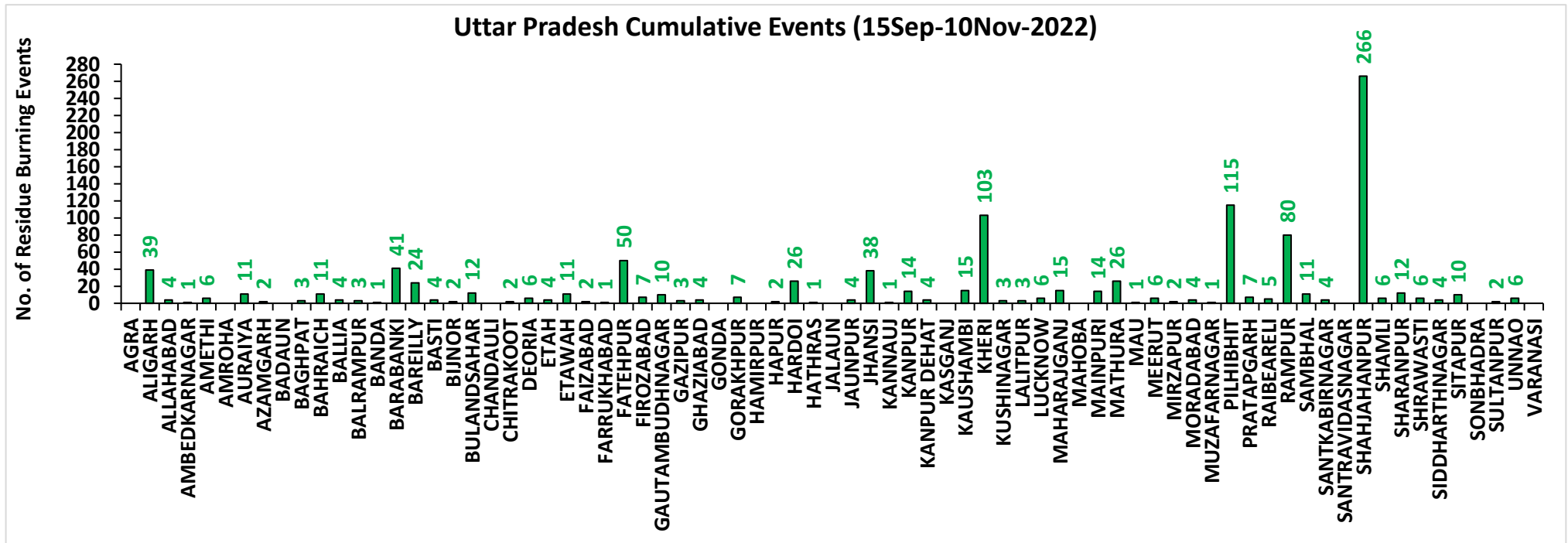
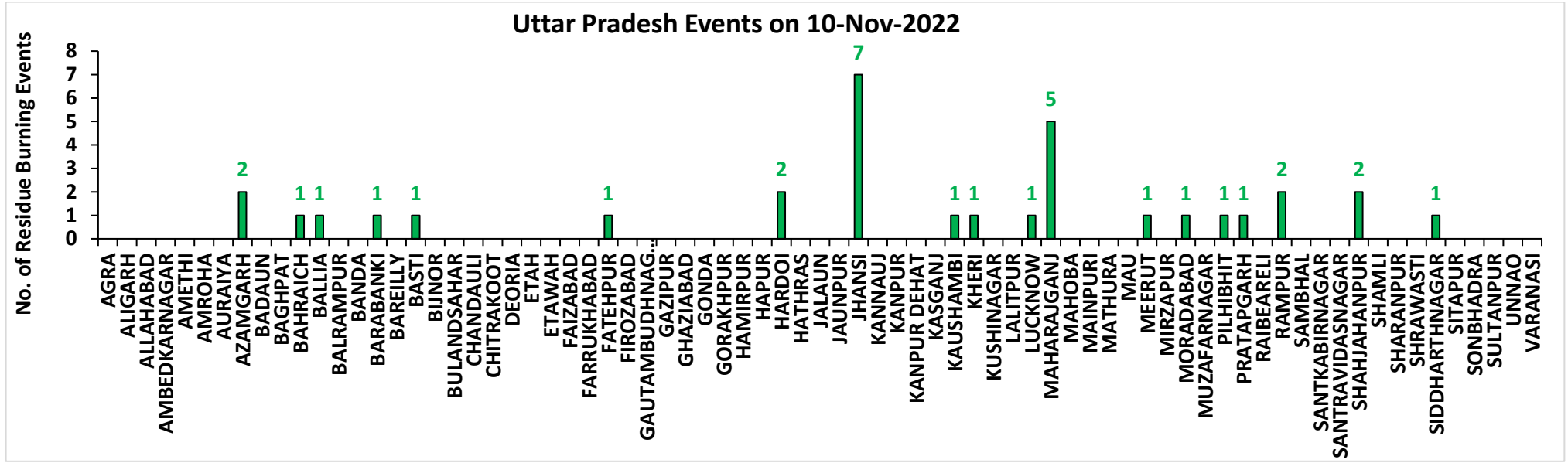
Fire Intensity (W/m²)

- 0 - 5
- 6 - 10
- 11 - 15
- 16 - 20
- >20



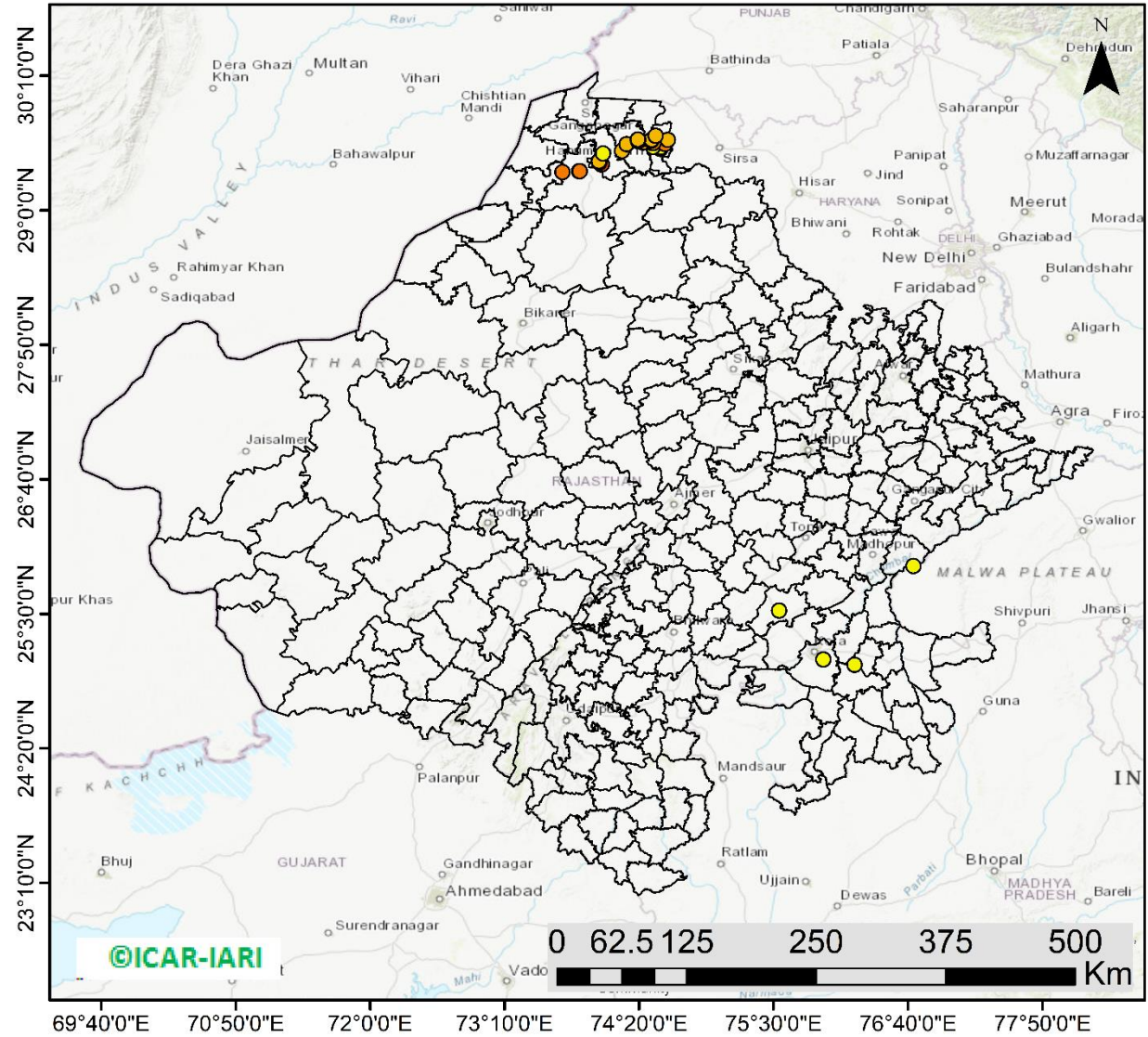
<http://geoportal.icar.gov.in:8080/geoexplorer/composer/>

District-wise cumulative number of residues burning events in Uttar Pradesh (15Sep- 10Nov-2022)



Rajasthan

RICE RESIDUE BURNING IN RAJASTHAN



34 burning events detected in Rajasthan on (10th Nov 2022)

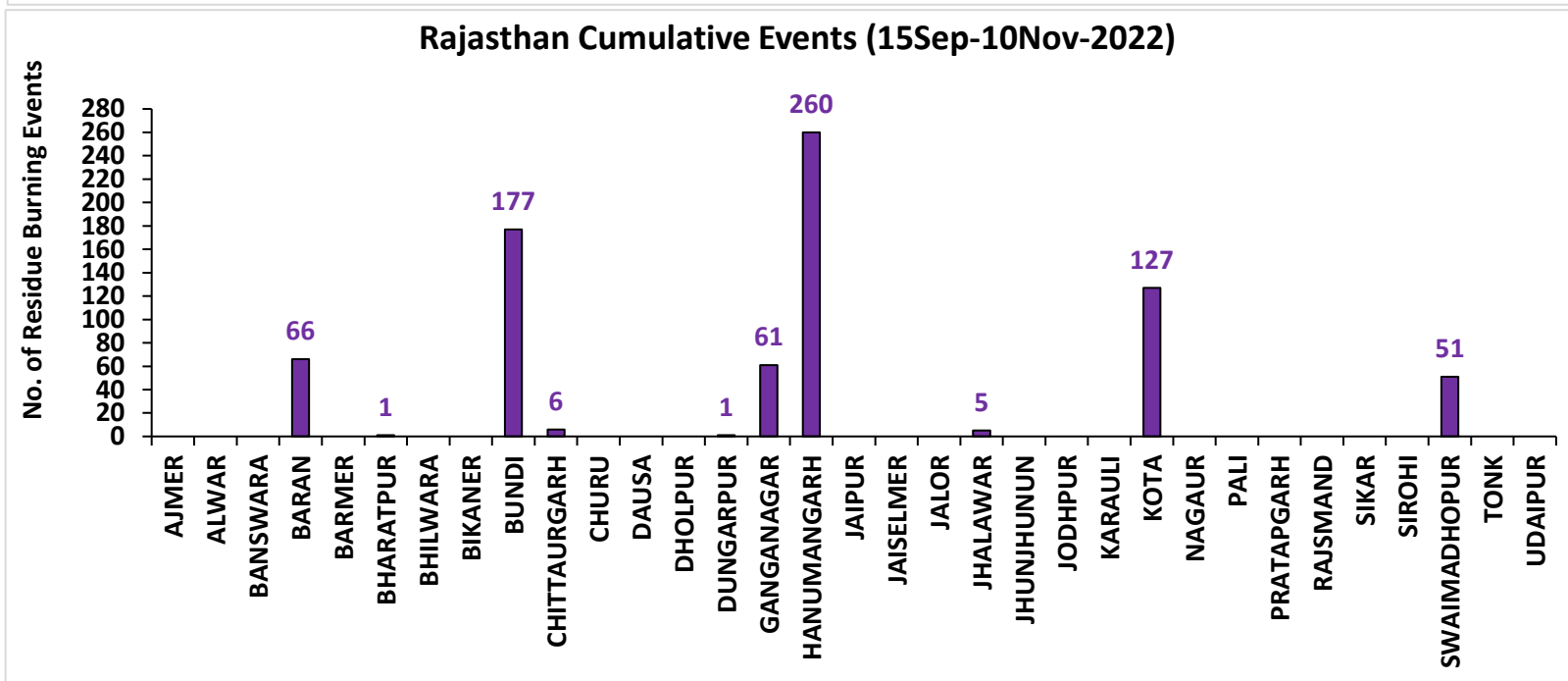
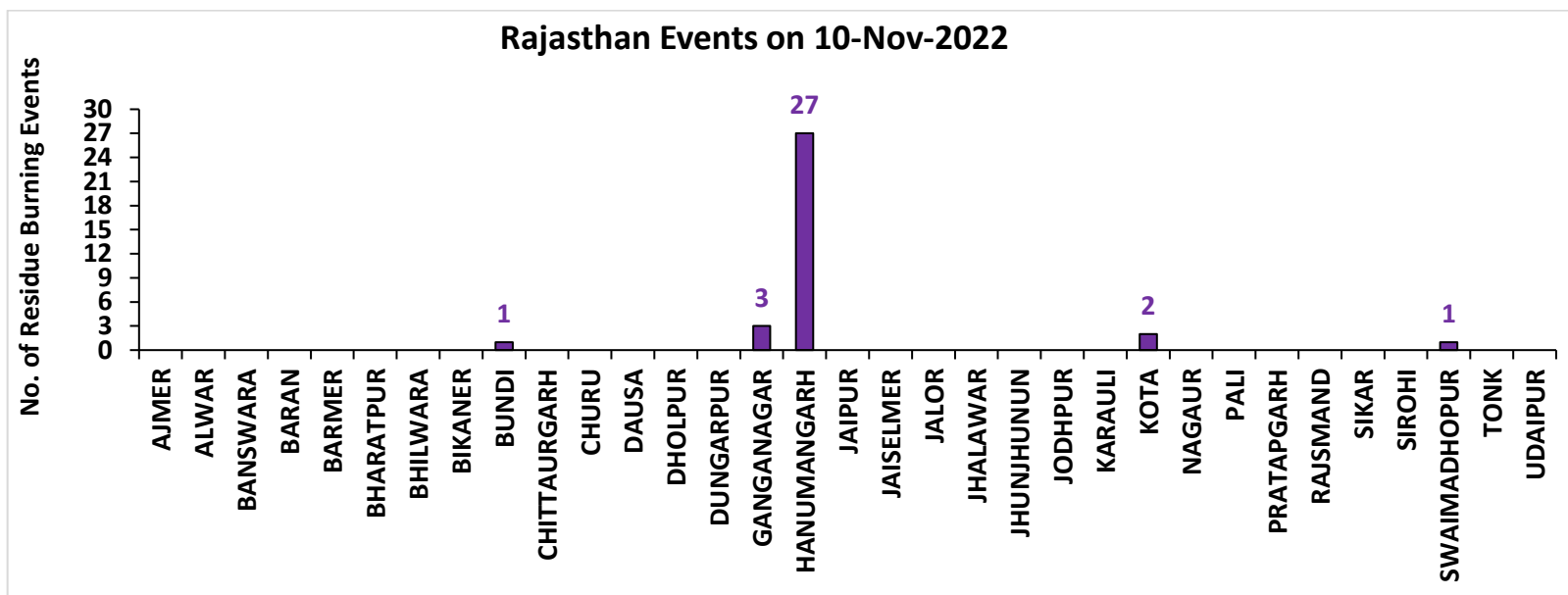
Fire Intensity (W/m²)

- 0 - 5
- 6 - 10
- 11 - 15
- 16 - 20
- >20



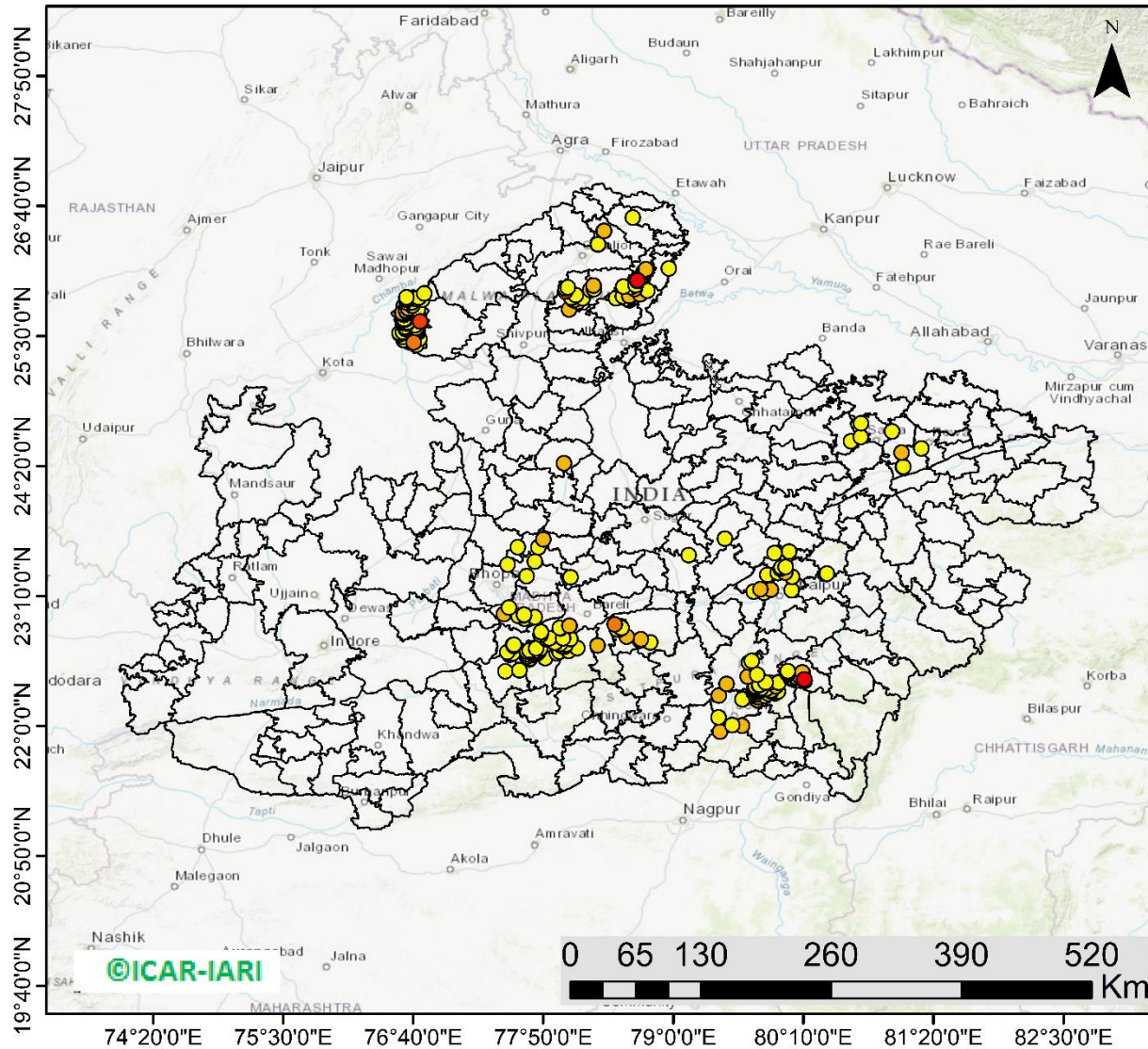
<http://geoportal.icar.gov.in:8080/geoexplorer/composer/>

District-wise cumulative number of residues burning events in Rajasthan (15Sep- 10Nov-2022)



Madhya Pradesh

RICE RESIDUE BURNING IN MADHYA PRADESH



282 burning events detected in MP on (10th Nov 2022)

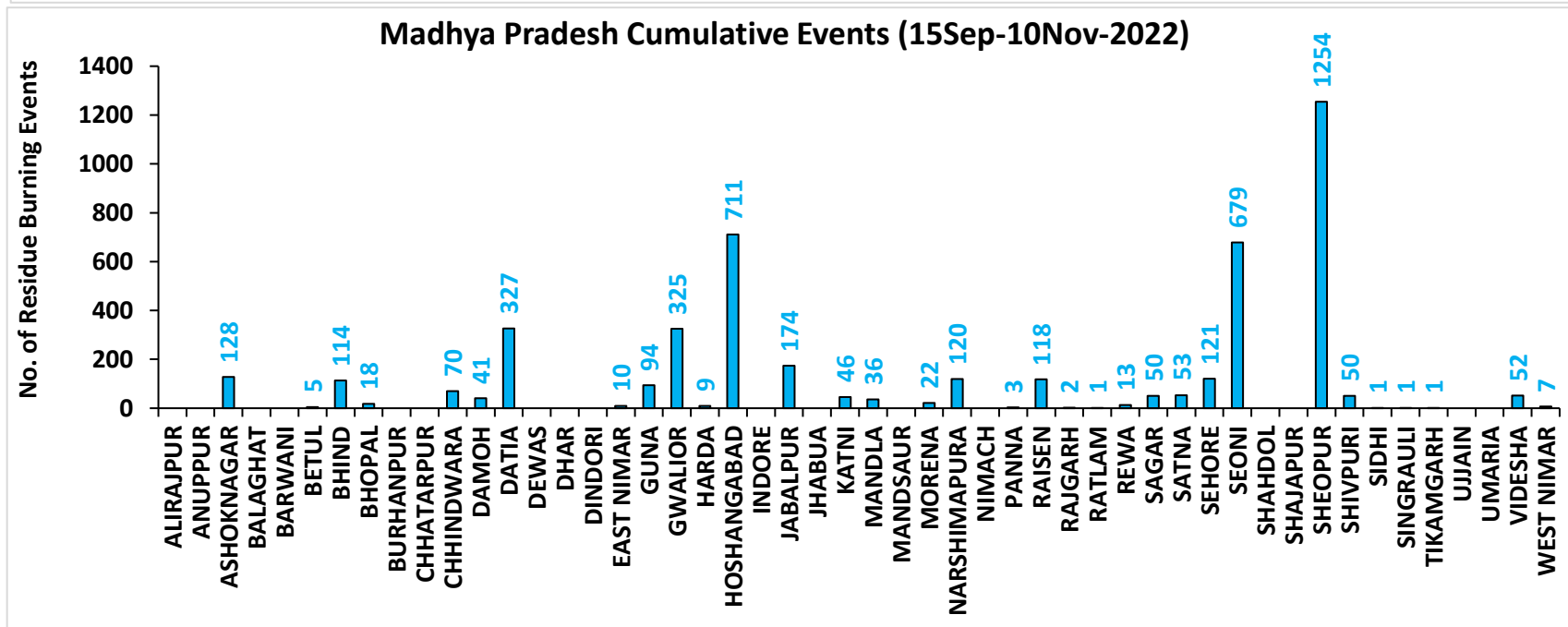
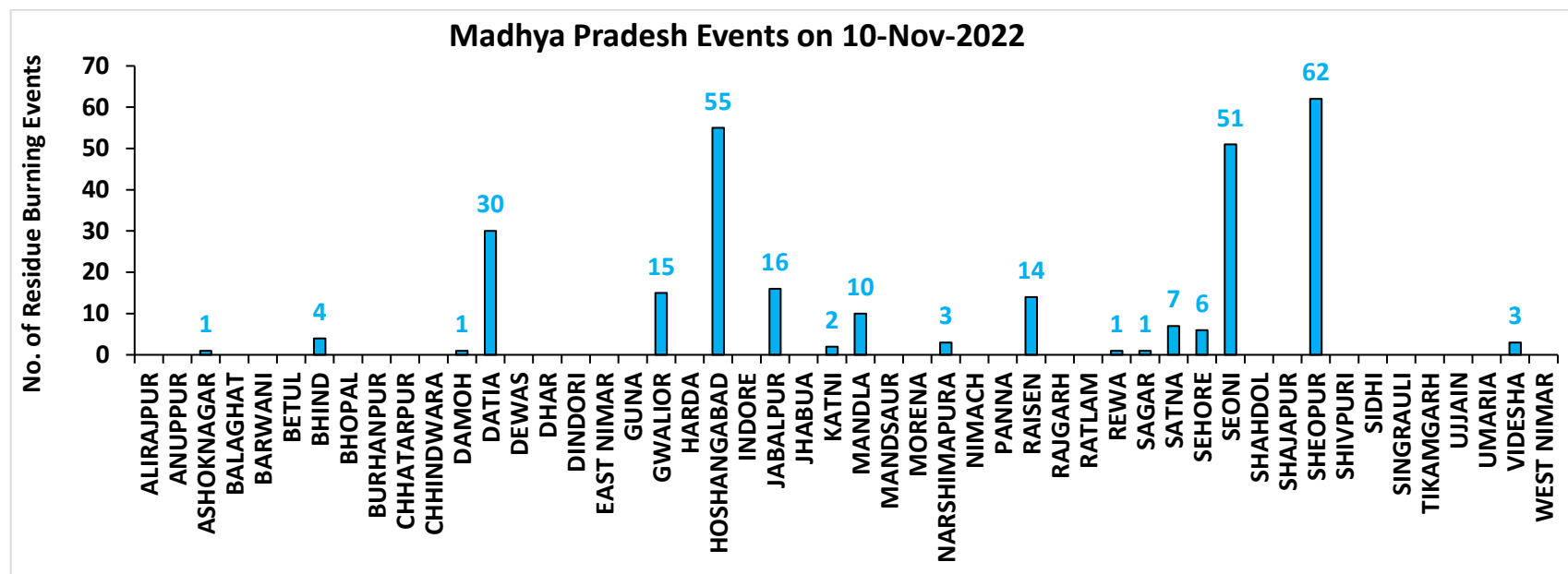
Fire Intensity (W/m²)

- 0 - 5
- 6 - 10
- 11 - 15
- 16 - 20
- >20



<http://geoportal.icar.gov.in:8080/geoexplorer/composer/>

District-wise cumulative number of residues burning events in Madhya Pradesh (15Sep- 10Nov-2022)



District-wise cumulative number of residues burning events detected in 2020 ,2021 and 2022
(Period: 15 September-10 November)

(a) Punjab

District	15 Sep-10 Nov 2022		
	2020	2021	2022
Amritsar	3030	1911	1466
Barnala	4339	3403	2135
Bathinda	4234	3097	2851
Faridkot	4053	2948	1639
Fatehgarh Sahib	1477	1209	1053
Fazilka	1086	970	1206
Firozpur	7791	4824	3383
Gurdaspur	2113	1311	825
Hoshiarpur	378	296	238
Jalandhar	1849	1996	1172
Kapurthala	1859	1665	1203
Ludhiana	4322	4138	1734
Mansa	3126	1935	1875
Moga	6452	4500	2062
Muktsar	3655	2869	1872
Pathankot	13	5	0
Patiala	6052	3625	3174
Rupnagar	196	226	223
Sangrur	10708	6413	5309
SAS NAGAR (Mohali)	125	133	100
SBS Nagar	129	255	221
Tarn Taran	5512	3833	3020
Total	72499	51562	36761

(b) Haryana

District	15 Sep-10 Nov 2022		
	2020	2021	2022
AMBALA	343	277	206
BHIWANI	3	1	2
CHARKHI DADRI	0	0	0
FARIDABAD	1	3	1
FATEHABAD	560	981	573
GURGAON	0	0	0
HISAR	40	62	57
JHAJJAR	6	0	2
JIND	260	534	350
KAITHAL	784	1082	594
KARNAL	564	859	277
KURUKSHETRA	403	520	291
MAHENDRAGARH	0	0	0
MEWAT	0	0	0
PALWAL	45	102	44
PANCHKULA	0	0	0
PANIPAT	35	110	37
REWARI	0	0	0
ROHTAK	30	12	3
SIRSA	93	165	130
SONIPAT	51	86	28
YAMUNANAGAR	136	143	133
Total	3354	4937	2728

(c) Uttar Pradesh

District	15 Sep-10 Nov 2022										
	2020	2021	2022	GAUTAMBUDHNAGAR	9	16	10	MUZAFARNAGAR	17	12	1
AGRA	5	0	0	GAZIPUR	2	2	3	PILHIBHIT	11	190	115
ALIGARH	106	38	39	GHAZIABAD	19	5	4	PRATAPGARH	22	7	7
ALLAHABAD	14	4	4	GONDA	11	1	0	RAIBEARELI	10	10	5
AMBEDKARNAGAR	7	5	1	GORAKHPUR	14	8	7	RAMPUR	126	143	80
AMETHI	3	3	6	HAMIRPUR	3	0	0	SAMBHAL	10	11	11
AMROHA	4	5	0	HAPUR	12	4	2	SANTKABIRNAGAR	14	5	4
AURAIYA	58	19	11	HARDOI	76	59	26	SANTRAVIDASNAGAR	1	0	0
AZAMGARH	10	0	2	HATHRAS	0	0	1	SHAHJAHANPUR	94	359	266
BADAUN	11	13	0	JALAUN	18	0	0	SHAMLI	30	23	6
BAGHPAT	7	6	3	JAUNPUR	14	4	4	SAHARANPUR	78	49	12
BAHRAICH	94	36	11	JHANSI	107	29	38	SHRAWASTI	36	21	6
BALLIA	25	1	4	KANNAUJ	28	4	1	SIDDHARTHANAGAR	35	33	4
BALRAMPUR	50	6	3	KANPUR	23	27	14	SITAPUR	45	36	10
BANDA	8	3	1	KANPUR DEHAT	53	14	4	SONBHADRA	0	0	0
BARABANKI	33	49	41	KASGANJ	2	2	0	SULTANPUR	2	6	2
BAREILLY	48	43	24	KAUSHAMBI	32	32	15	UNNAO	29	15	6
BASTI	37	14	4	KHERI	101	123	103	VARANASI	1	1	0
BIJNOR	18	18	2	KUSHINAGAR	23	2	3	Total	2252	1966	1098
BULANDSAHAR	42	2	12	LALITPUR	1	6	3				
CHANDAULI	0	0	0	LUCKNOW	26	24	6				
CHITRAKOOT	9	6	2	MAHARAJGANJ	12	24	15				
DEORIA	38	2	6	MAHOBA	27	0	0				
ETAH	16	6	4	MAINPURI	49	28	14				
ETAWAH	46	22	11	MATHURA	144	231	26				
FAIZABAD	5	4	2	MAU	6	2	1				
FARRUKHABAD	3	2	1	MEERUT	37	11	6				
FATEHPUR	97	54	50	MIRZAPUR	6	5	2				
FIROZABAD	26	14	7	MORADABAD	16	7	4				

(d) Delhi

District	15 Sep-10 Nov 2022		
	2020	2021	2022
CENTRAL	0	0	0
EAST	0	0	0
NEW DELHI	0	0	0
NORTH	3	1	8
NORTH EAST	0	0	0
NORTH WEST DELHI	3	0	0
SHAHADRA	0	0	0
SOUTH	1	0	0
SOUTH EAST	0	0	0
SOUTH WEST DELHI	0	0	0
WEST DELHI	2	0	1
Total	9	1	9

(e) Rajasthan

District	15 Sep-10 Nov 2022		
	2020	2021	2022
AJMER	3	0	0
ALWAR	7	0	0
BANSWARA	0	0	0
BARAN	160	5	66
BARMER	3	0	0
BHARATPUR	2	3	1
BHILWARA	8	0	0
BIKANER	1	0	0
BUNDI	123	64	177
CHITTAURGARH	1	7	6
CHURU	0	0	0
DAUSA	1	0	0
DHOLPUR	0	0	0
DUNGARPUR	0	0	1
GANGANAGAR	85	42	61
HANUMANGARH	491	248	260
JAIPUR	4	0	0
JAISELMER	4	0	0
JALOR	1	0	0
JHALAWAR	3	1	5
JHUNJHUNUN	1	0	0
JODHPUR	4	0	0
KARAULI	1	0	0
KOTA	108	41	127
NAGAUR	2	0	0
PALI	6	0	0
PRATAPGARH	8	0	0
RAJSMAND	1	0	0
SIKAR	0	0	0
SIROHI	1	0	0
SWAIMADHOPUR	65	23	51
TONK	5	0	0
UDAIPUR	1	0	0
Total	1100	434	755

(f) Madhya Pradesh

District	15 Sep-10 Nov 2022						
	2020	2021	2022	PANNA	49	13	3
ALIRAJPUR	0	0	0	RAISEN	480	111	118
ANUPPUR	0	0	0	RAJGARH	10	2	3
ASHOKNAGAR	152	63	128	RATLAM	2	4	1
BALAGHAT	3	1	0	REWA	97	27	13
BARWANI	2	0	0	SAGAR	28	25	50
BETUL	30	12	5	SATNA	475	140	53
BHIND	215	48	114	SEHORE	129	100	121
BHOPAL	46	25	18	SEONI	1180	846	679
BURHANPUR	10	1	0	SHAHDOL	2	0	0
CHHATARPUR	7	0	0	SHAJAPUR	11	0	0
CHHINDWARA	104	46	70	SHEOPUR	1546	322	1254
DAMOH	69	43	41	SHIVPURI	229	21	50
DATIA	1057	173	327	SIDHI	2	2	1
DEWAS	8	0	0	SINGRAULI	0	1	1
DHAR	39	0	0	TIKAMGARH	4	0	1
DINDORI	0	0	0	UJJAIN	8	0	0
EAST NIMAR	22	6	10	UMARIA	5	2	0
GUNA	65	6	94	VIDESHA	124	47	52
GWALIOR	1414	119	325	WEST NIMAR	51	9	7
HARDA	14	19	9	Total	10304	3412	4656
HOSHANGABAD	1005	817	711				
INDORE	4	0	0				
JABALPUR	986	149	173				
JHABUA	0	0	0				
KATNI	242	26	46				
MANDLA	103	78	36				
MANDSAUR	12	0	0				
MORENA	62	36	22				
NARSHIMAPURA	199	72	120				
NIMACH	2	0	0				

State-wise and date-wise number of paddy residue burning events detected in 2020, 2021 and 2022
(Period: 15 September - 10 November 2022)

Number of Paddy Residue Burning Events Detected

	Punjab			Haryana			Uttar Pradesh			Delhi			Rajasthan			Madhya Pradesh		
	2020	2021	2022	2020	2021	2022	2020	2021	2022	2020	2021	2022	2020	2021	2022	2020	2021	2022
15-Sep	5	0	14	2	0	0	1	0	0	0	0	0	1	0	0	2	0	0
16-Sep	0	2	0	1	0	0	0	0	0	0	0	0	0	0	0	0	0	0
17-Sep	5	0	1	3	0	0	0	0	0	0	0	0	0	0	0	0	0	0
18-Sep	17	9	7	0	0	1	0	1	0	0	0	0	0	0	0	0	0	0
19-Sep	30	5	18	2	0	0	0	1	0	0	0	0	0	0	0	0	0	0
20-Sep	67	8	10	6	0	0	2	0	0	0	0	0	0	0	0	0	0	0
21-Sep	54	0	56	2	0	0	1	0	0	0	0	0	1	0	1	2	0	0
22-Sep	34	0	30	1	0	0	1	0	0	0	0	0	0	0	0	0	0	0
23-Sep	49	0	3	0	0	0	1	0	0	0	0	0	1	0	0	0	0	0
24-Sep	78	5	0	0	0	0	1	1	0	0	0	0	0	0	0	0	0	0
25-Sep	184	11	0	11	0	0	5	0	0	0	0	0	1	0	0	0	0	0
26-Sep	190	19	0	5	0	0	8	0	0	0	0	0	1	0	0	2	0	0
27-Sep	78	37	0	8	0	0	4	1	0	0	0	0	0	0	0	1	0	0
28-Sep	55	28	0	6	1	0	1	6	0	0	0	0	0	0	0	1	1	0
29-Sep	63	64	0	9	4	0	6	10	0	0	0	0	3	0	0	0	4	0
30-Sep	116	27	8	22	2	0	13	13	10	1	0	0	1	0	0	5	0	0
01-Oct	165	13	45	15	4	1	7	13	3	0	0	0	4	1	1	13	0	1
02-Oct	141	0	83	30	2	7	12	0	36	1	0	0	7	0	3	12	0	1
03-Oct	110	9	75	8	6	8	4	3	29	0	0	0	9	0	2	5	1	5
04-Oct	162	23	65	29	2	7	8	0	2	0	0	0	15	0	0	4	2	0
05-Oct	161	18	130	17	3	24	14	2	0	0	0	2	14	0	1	13	1	0
06-Oct	171	42	85	30	0	26	12	1	0	1	0	0	16	0	0	37	1	0
07-Oct	197	72	62	32	11	6	41	13	0	0	0	0	14	1	1	31	1	0
08-Oct	95	108	19	29	27	0	25	11	0	0	0	0	11	0	0	17	2	0

09-Oct	121	114	3	20	39	1	15	20	0	0	0	0	12	0	0	15	4	0
10-Oct	232	150	4	33	95	2	9	54	0	0	0	0	14	1	0	18	10	0
11-Oct	377	64	45	90	51	0	23	28	0	0	0	0	21	7	1	32	2	0
12-Oct	388	97	104	69	51	4	46	23	0	0	0	0	24	1	2	44	1	1
13-Oct	266	132	120	47	91	15	36	42	0	0	0	0	7	5	2	21	2	7
14-Oct	605	229	82	69	98	30	9	68	5	0	0	0	16	1	1	15	11	1
15-Oct	449	660	169	106	363	36	15	149	0	0	0	0	9	8	2	8	27	2
16-Oct	654	429	206	80	176	76	21	121	6	1	0	0	12	2	4	23	13	2
17-Oct	1172	14	403	143	0	86	38	39	7	0	0	0	26	0	4	63	1	11
18-Oct	938	57	342	166	1	134	76	0	30	0	0	1	37	2	12	88	0	15
19-Oct	1080	496	436	72	55	122	43	5	36	0	0	0	27	5	12	49	1	12
20-Oct	890	788	96	62	155	78	31	1	17	0	0	0	26	4	4	9	21	7
21-Oct	1392	597	393	101	131	107	25	5	23	2	0	0	32	2	6	112	30	18
22-Oct	1665	1111	582	128	140	122	32	3	18	0	0	0	29	5	12	183	29	31
23-Oct	1438	620	902	106	218	217	84	8	109	1	0	0	23	7	20	204	32	70
24-Oct	911	0	1019	57	38	250	63	11	212	0	0	2	20	4	7	150	34	26
25-Oct	1416	76	181	155	71	12	50	18	9	1	0	0	18	2	4	144	60	0
26-Oct	2126	329	1238	77	175	123	33	41	23	0	0	0	34	3	21	178	55	57
27-Oct	2563	279	1111	96	93	83	40	58	23	0	0	0	42	1	21	294	62	38
28-Oct	3232	906	2067	139	149	123	87	35	34	0	0	0	45	4	46	537	110	143
29-Oct	1624	1353	1898	52	161	112	139	32	73	0	0	0	29	23	37	349	97	151
30-Oct	3946	1373	1761	100	148	112	50	53	43	0	0	0	17	20	55	428	168	119
31-Oct	3531	2895	2131	108	353	70	49	170	20	0	0	0	37	15	36	455	299	112
01-Nov	3835	1796	1842	151	124	88	74	157	9	0	0	1	51	5	27	709	198	142
02-Nov	4098	3001	3634	111	203	166	82	87	25	0	0	0	55	19	63	820	214	284
03-Nov	2818	2512	2666	93	197	128	197	66	40	1	0	1	34	20	54	771	148	323
04-Nov	4584	3032	2437	72	228	63	152	123	61	0	0	2	46	19	34	618	123	348
05-Nov	4529	5327	2817	66	331	90	52	70	24	0	0	0	46	45	91	474	320	319
06-Nov	5382	3942	599	151	219	46	43	208	28	0	0	0	40	32	27	678	248	392
07-Nov	5491	5199	2487	150	182	37	86	46	8	0	0	0	57	38	80	848	199	383
08-Nov	3674	4397	604	115	138	11	169	21	44	0	0	0	33	44	5	981	170	783

09-Nov	1718	5079	1778	21	217	69	115	51	58	0	1	0	34	48	22	495	330	570
10-Nov	3127	4008	1893	80	184	35	101	77	33	0	0	0	48	40	34	346	380	282
Total	72499	51562	36761	3354	4937	2728	2252	1966	1098	9	1	9	1100	434	755	10304	3412	4656

Details of residue burning events in Punjab on 10-Nov-2022

S. No.	District	Tehsil / Block	Satellite	Latitude	Longitude	ACQ_TIME	Day / Night	Fire Power (W/m2)
1	AMRITSAR	ATTARI	S-NPP	31.61000	74.66360	14:32:36	D	4.70
2	AMRITSAR	ATTARI	S-NPP	31.61140	74.66420	14:32:36	D	5.60
3	AMRITSAR	CHOGAWAN	S-NPP	31.65180	74.66450	12:52:19	D	2.50
4	AMRITSAR	CHOGAWAN	S-NPP	31.65930	74.65110	12:52:19	D	1.90
5	AMRITSAR	CHOGAWAN	S-NPP	31.71670	74.57720	12:52:19	D	2.40
6	AMRITSAR	CHOGAWAN	S-NPP	31.86830	74.62720	12:52:19	D	1.80
7	AMRITSAR	HARSHA CHHINA	S-NPP	31.74560	74.81230	12:52:19	D	0.90
8	BARNALA	BARNALA	S-NPP	30.16440	75.56110	12:52:19	D	6.10
9	BARNALA	BARNALA	S-NPP	30.16670	75.52570	12:52:19	D	8.70
10	BARNALA	BARNALA	S-NPP	30.19380	75.55220	12:52:19	D	5.00
11	BARNALA	BARNALA	S-NPP	30.21330	75.54460	12:52:19	D	9.10
12	BARNALA	BARNALA	S-NPP	30.21380	75.38910	12:52:19	D	4.60
13	BARNALA	BARNALA	S-NPP	30.22310	75.54170	12:52:19	D	9.50
14	BARNALA	BARNALA	S-NPP	30.22320	75.54330	12:52:19	D	15.70
15	BARNALA	BARNALA	S-NPP	30.22560	75.57700	12:52:19	D	6.10
16	BARNALA	BARNALA	S-NPP	30.22580	75.57540	12:52:19	D	9.50
17	BARNALA	BARNALA	S-NPP	30.23560	75.48250	12:52:19	D	5.90
18	BARNALA	BARNALA	S-NPP	30.23970	75.52280	12:52:19	D	8.20
19	BARNALA	BARNALA	S-NPP	30.24460	75.52140	12:52:19	D	8.20
20	BARNALA	BARNALA	S-NPP	30.24530	75.56950	12:52:19	D	2.50
21	BARNALA	BARNALA	S-NPP	30.24790	75.60300	12:52:19	D	5.10
22	BARNALA	BARNALA	S-NPP	30.25970	75.49600	12:52:19	D	9.50
23	BARNALA	BARNALA	S-NPP	30.26310	75.64620	12:52:19	D	10.30
24	BARNALA	BARNALA	S-NPP	30.26740	75.41500	12:52:19	D	4.10
25	BARNALA	BARNALA	S-NPP	30.27470	75.62910	12:52:19	D	17.40
26	BARNALA	BARNALA	S-NPP	30.28200	75.59270	12:52:19	D	7.40
27	BARNALA	BARNALA	S-NPP	30.28620	75.47400	12:52:19	D	3.00
28	BARNALA	BARNALA	S-NPP	30.28690	75.59120	12:52:19	D	5.70
29	BARNALA	BARNALA	S-NPP	30.31320	75.50050	12:52:19	D	6.60
30	BARNALA	BARNALA	S-NPP	30.35060	75.61970	12:52:19	D	4.50

31	BARNALA	BARNALA	S-NPP	30.35090	75.61760	12:52:19	D	2.30
32	BARNALA	BARNALA	S-NPP	30.35630	75.50620	12:52:19	D	9.90
33	BARNALA	BARNALA	S-NPP	30.36650	75.64010	12:52:19	D	2.60
34	BARNALA	BARNALA	S-NPP	30.36990	75.47440	12:52:19	D	5.30
35	BARNALA	BARNALA	S-NPP	30.38060	75.65610	12:52:19	D	9.60
36	BARNALA	BARNALA	S-NPP	30.38150	75.61520	12:52:19	D	8.40
37	BARNALA	BARNALA	S-NPP	30.38540	75.65470	12:52:19	D	9.60
38	BARNALA	BARNALA	S-NPP	30.42180	75.54140	12:52:19	D	4.00
39	BARNALA	BARNALA	S-NPP	30.44680	75.62080	12:52:19	D	5.50
40	BARNALA	BARNALA	S-NPP	30.44890	75.61510	12:52:19	D	3.20
41	BARNALA	BARNALA	S-NPP	30.45260	75.48920	12:52:19	D	34.00
42	BARNALA	BARNALA	S-NPP	30.17210	75.49350	14:32:36	D	8.00
43	BARNALA	BARNALA	S-NPP	30.17240	75.50170	14:32:36	D	10.20
44	BARNALA	BARNALA	S-NPP	30.17370	75.49340	14:32:36	D	5.90
45	BARNALA	BARNALA	S-NPP	30.17400	75.50170	14:32:36	D	5.90
46	BARNALA	BARNALA	S-NPP	30.22170	75.46710	14:32:36	D	10.70
47	BARNALA	BARNALA	S-NPP	30.22350	75.46670	14:32:36	D	9.60
48	BARNALA	BARNALA	S-NPP	30.24350	75.41680	14:32:36	D	6.00
49	BARNALA	BARNALA	S-NPP	30.27140	75.58930	14:32:36	D	15.80
50	BARNALA	BARNALA	S-NPP	30.27170	75.58770	14:32:36	D	10.30
51	BARNALA	BARNALA	S-NPP	30.27200	75.60600	14:32:36	D	8.70
52	BARNALA	BARNALA	S-NPP	30.27930	75.60580	14:32:36	D	12.00
53	BARNALA	BARNALA	S-NPP	30.27950	75.60420	14:32:36	D	9.60
54	BARNALA	BARNALA	S-NPP	30.29010	75.47900	14:32:36	D	7.90
55	BARNALA	BARNALA	S-NPP	30.29960	75.56330	14:32:36	D	6.40
56	BARNALA	BARNALA	S-NPP	30.30000	75.56150	14:32:36	D	7.00
57	BARNALA	BARNALA	S-NPP	30.30470	75.50500	14:32:36	D	8.00
58	BARNALA	BARNALA	S-NPP	30.30540	75.50310	14:32:36	D	6.80
59	BARNALA	BARNALA	S-NPP	30.31320	75.53790	14:32:36	D	8.40
60	BARNALA	BARNALA	S-NPP	30.31380	75.53600	14:32:36	D	6.20
61	BARNALA	BARNALA	S-NPP	30.31440	75.57110	14:32:36	D	12.70
62	BARNALA	BARNALA	S-NPP	30.31480	75.56930	14:32:36	D	9.20
63	BARNALA	BARNALA	S-NPP	30.32580	75.46110	14:32:36	D	4.80

64	BARNALA	BARNALA	S-NPP	30.37630	75.65970	14:32:36	D	15.40
65	BARNALA	BARNALA	S-NPP	30.37680	75.65980	14:32:36	D	19.70
66	BARNALA	BARNALA	S-NPP	30.40270	75.58300	14:32:36	D	5.20
67	BARNALA	BARNALA	S-NPP	30.40360	75.58280	14:32:36	D	12.40
68	BARNALA	BARNALA	S-NPP	30.41000	75.58270	14:32:36	D	9.30
69	BARNALA	BARNALA	S-NPP	30.44590	75.53930	14:32:36	D	6.50
70	BARNALA	BARNALA	S-NPP	30.45240	75.51410	14:32:36	D	7.50
71	BARNALA	BARNALA	S-NPP	30.45570	75.61460	14:32:36	D	8.50
72	BARNALA	BARNALA	S-NPP	30.47890	75.65000	14:32:36	D	3.50
73	BARNALA	BARNALA	TERRA	30.18700	75.41500	11:23:22	D	9.20
74	BARNALA	MAHAL KALAN	S-NPP	30.41940	75.57640	12:52:19	D	5.70
75	BARNALA	MAHAL KALAN	S-NPP	30.42030	75.57440	12:52:19	D	4.80
76	BARNALA	MAHAL KALAN	S-NPP	30.47550	75.47530	12:52:19	D	18.40
77	BARNALA	MAHAL KALAN	S-NPP	30.54140	75.55810	12:52:19	D	4.80
78	BARNALA	MAHAL KALAN	S-NPP	30.54200	75.55770	12:52:19	D	7.70
79	BARNALA	MAHAL KALAN	S-NPP	30.55920	75.61380	12:52:19	D	2.70
80	BARNALA	MAHAL KALAN	S-NPP	30.56010	75.61330	12:52:19	D	7.50
81	BARNALA	MAHAL KALAN	S-NPP	30.56060	75.62010	12:52:19	D	4.10
82	BARNALA	MAHAL KALAN	S-NPP	30.56160	75.61960	12:52:19	D	7.50
83	BARNALA	MAHAL KALAN	S-NPP	30.56560	75.50270	12:52:19	D	7.00
84	BARNALA	MAHAL KALAN	S-NPP	30.57170	75.43890	12:52:19	D	7.40
85	BARNALA	MAHAL KALAN	S-NPP	30.58040	75.40850	12:52:19	D	4.20
86	BARNALA	MAHAL KALAN	S-NPP	30.59860	75.46510	12:52:19	D	18.70
87	BARNALA	MAHAL KALAN	S-NPP	30.41760	75.59090	14:32:36	D	10.50
88	BARNALA	MAHAL KALAN	S-NPP	30.41850	75.59060	14:32:36	D	9.80
89	BARNALA	MAHAL KALAN	S-NPP	30.42460	75.58230	14:32:36	D	4.60
90	BARNALA	MAHAL KALAN	S-NPP	30.46160	75.57220	14:32:36	D	5.90
91	BARNALA	MAHAL KALAN	S-NPP	30.48340	75.55690	14:32:36	D	5.10
92	BARNALA	MAHAL KALAN	S-NPP	30.51130	75.53720	14:32:36	D	6.20
93	BARNALA	MAHAL KALAN	S-NPP	30.51200	75.53910	14:32:36	D	7.10
94	BARNALA	MAHAL KALAN	S-NPP	30.56880	75.49540	14:32:36	D	4.20
95	BARNALA	MAHAL KALAN	S-NPP	30.57020	75.49530	14:32:36	D	4.40
96	BARNALA	MAHAL KALAN	S-NPP	30.58040	75.62100	14:32:36	D	7.20

97	BARNALA	MAHAL KALAN	S-NPP	30.58090	75.61240	14:32:36	D	12.00
98	BARNALA	MAHAL KALAN	S-NPP	30.59660	75.46120	14:32:36	D	3.20
99	BARNALA	MAHAL KALAN	AQUA	30.51200	75.54500	13:00:31	D	58.00
100	BARNALA	MAHAL KALAN	AQUA	30.51500	75.54000	13:00:31	D	53.50
101	BARNALA	SEHNA	S-NPP	30.28490	75.42530	12:52:19	D	1.20
102	BARNALA	SEHNA	S-NPP	30.29500	75.40120	12:52:19	D	3.10
103	BARNALA	SEHNA	S-NPP	30.30590	75.38030	12:52:19	D	4.90
104	BARNALA	SEHNA	S-NPP	30.31160	75.38200	12:52:19	D	4.90
105	BARNALA	SEHNA	S-NPP	30.31240	75.38530	12:52:19	D	4.20
106	BARNALA	SEHNA	S-NPP	30.32730	75.42640	12:52:19	D	1.20
107	BARNALA	SEHNA	S-NPP	30.32750	75.35960	12:52:19	D	1.80
108	BARNALA	SEHNA	S-NPP	30.33630	75.42020	12:52:19	D	10.10
109	BARNALA	SEHNA	S-NPP	30.33710	75.42340	12:52:19	D	10.10
110	BARNALA	SEHNA	S-NPP	30.34050	75.41540	12:52:19	D	3.90
111	BARNALA	SEHNA	S-NPP	30.35260	75.37660	12:52:19	D	2.70
112	BARNALA	SEHNA	S-NPP	30.38040	75.33840	12:52:19	D	3.50
113	BARNALA	SEHNA	S-NPP	30.38100	75.33970	12:52:19	D	3.30
114	BARNALA	SEHNA	S-NPP	30.38430	75.35480	12:52:19	D	2.70
115	BARNALA	SEHNA	S-NPP	30.38480	75.35620	12:52:19	D	2.50
116	BARNALA	SEHNA	S-NPP	30.38550	75.40510	12:52:19	D	3.50
117	BARNALA	SEHNA	S-NPP	30.38630	75.36270	12:52:19	D	3.20
118	BARNALA	SEHNA	S-NPP	30.39830	75.34710	12:52:19	D	3.40
119	BARNALA	SEHNA	S-NPP	30.40080	75.40250	12:52:19	D	7.20
120	BARNALA	SEHNA	S-NPP	30.40100	75.40390	12:52:19	D	3.10
121	BARNALA	SEHNA	S-NPP	30.40430	75.32760	12:52:19	D	7.50
122	BARNALA	SEHNA	S-NPP	30.42720	75.33470	12:52:19	D	2.20
123	BARNALA	SEHNA	S-NPP	30.43520	75.39200	12:52:19	D	16.20
124	BARNALA	SEHNA	S-NPP	30.44160	75.35140	12:52:19	D	2.90
125	BARNALA	SEHNA	S-NPP	30.44700	75.44240	12:52:19	D	23.00
126	BARNALA	SEHNA	S-NPP	30.45210	75.30580	12:52:19	D	3.10
127	BARNALA	SEHNA	S-NPP	30.45600	75.32230	12:52:19	D	1.40
128	BARNALA	SEHNA	S-NPP	30.45900	75.38120	12:52:19	D	6.60
129	BARNALA	SEHNA	S-NPP	30.45980	75.38450	12:52:19	D	6.60

130	BARNALA	SEHNA	S-NPP	30.46650	75.43640	12:52:19	D	21.80
131	BARNALA	SEHNA	S-NPP	30.47400	75.46880	12:52:19	D	18.40
132	BARNALA	SEHNA	S-NPP	30.47680	75.34410	12:52:19	D	2.50
133	BARNALA	SEHNA	S-NPP	30.48620	75.36230	12:52:19	D	1.70
134	BARNALA	SEHNA	S-NPP	30.51440	75.37300	12:52:19	D	29.10
135	BARNALA	SEHNA	S-NPP	30.51490	75.37280	12:52:19	D	31.20
136	BARNALA	SEHNA	S-NPP	30.30020	75.39030	14:32:36	D	8.20
137	BARNALA	SEHNA	S-NPP	30.30150	75.42290	14:32:36	D	5.80
138	BARNALA	SEHNA	S-NPP	30.30160	75.38830	14:32:36	D	6.90
139	BARNALA	SEHNA	S-NPP	30.30270	75.42090	14:32:36	D	5.90
140	BARNALA	SEHNA	S-NPP	30.32120	75.37330	14:32:36	D	4.50
141	BARNALA	SEHNA	S-NPP	30.32350	75.43040	14:32:36	D	8.30
142	BARNALA	SEHNA	S-NPP	30.32460	75.42830	14:32:36	D	10.40
143	BARNALA	SEHNA	S-NPP	30.32900	75.34660	14:32:36	D	6.90
144	BARNALA	SEHNA	S-NPP	30.33940	75.43600	14:32:36	D	6.90
145	BARNALA	SEHNA	S-NPP	30.34400	75.36220	14:32:36	D	18.40
146	BARNALA	SEHNA	S-NPP	30.36150	75.39400	14:32:36	D	10.30
147	BARNALA	SEHNA	S-NPP	30.36620	75.37770	14:32:36	D	15.40
148	BARNALA	SEHNA	S-NPP	30.36820	75.37740	14:32:36	D	13.90
149	BARNALA	SEHNA	S-NPP	30.37220	75.34500	14:32:36	D	4.20
150	BARNALA	SEHNA	S-NPP	30.39180	75.48350	14:32:36	D	8.90
151	BARNALA	SEHNA	S-NPP	30.39320	75.48320	14:32:36	D	15.20
152	BARNALA	SEHNA	S-NPP	30.39680	75.36810	14:32:36	D	7.20
153	BARNALA	SEHNA	S-NPP	30.40190	75.36830	14:32:36	D	7.00
154	BARNALA	SEHNA	S-NPP	30.44260	75.44010	14:32:36	D	4.80
155	BATHINDA	BATHINDA	S-NPP	30.10870	75.03320	12:52:19	D	3.10
156	BATHINDA	BATHINDA	S-NPP	30.11280	75.05060	12:52:19	D	3.90
157	BATHINDA	BATHINDA	S-NPP	30.11360	75.05400	12:52:19	D	3.90
158	BATHINDA	BATHINDA	S-NPP	30.12130	75.01820	12:52:19	D	2.80
159	BATHINDA	BATHINDA	S-NPP	30.13810	75.02050	12:52:19	D	2.70
160	BATHINDA	BATHINDA	S-NPP	30.14040	75.05320	12:52:19	D	3.10
161	BATHINDA	BATHINDA	S-NPP	30.18000	74.84780	12:52:19	D	4.10
162	BATHINDA	BATHINDA	S-NPP	30.10100	75.04060	14:32:36	D	5.40

163	BATHINDA	BATHINDA	S-NPP	30.15760	74.81820	14:32:36	D	3.70
164	BATHINDA	BATHINDA	S-NPP	30.15920	74.81900	14:32:36	D	3.90
165	BATHINDA	BATHINDA	S-NPP	30.16340	74.78800	14:32:36	D	5.40
166	BATHINDA	BATHINDA	S-NPP	30.16490	74.78880	14:32:36	D	4.40
167	BATHINDA	BATHINDA	S-NPP	30.18610	74.83190	14:32:36	D	6.00
168	BATHINDA	BATHINDA	S-NPP	30.18700	74.85440	14:32:36	D	7.70
169	BATHINDA	BATHINDA	S-NPP	30.18780	74.83270	14:32:36	D	5.20
170	BATHINDA	BATHINDA	S-NPP	30.18880	74.85520	14:32:36	D	4.60
171	BATHINDA	BATHINDA	S-NPP	30.20770	74.84600	14:32:36	D	6.90
172	BATHINDA	BATHINDA	S-NPP	30.22320	74.88310	14:32:36	D	9.60
173	BATHINDA	BATHINDA	S-NPP	30.23020	74.88280	14:32:36	D	9.60
174	BATHINDA	BATHINDA	S-NPP	30.24600	74.81190	14:32:36	D	6.00
175	BATHINDA	BATHINDA	S-NPP	30.24850	74.81410	14:32:36	D	4.70
176	BATHINDA	BHAGTA BHAI KA	S-NPP	30.38500	75.15460	12:52:19	D	5.40
177	BATHINDA	BHAGTA BHAI KA	S-NPP	30.41620	75.10500	12:52:19	D	2.90
178	BATHINDA	BHAGTA BHAI KA	S-NPP	30.41650	75.15210	12:52:19	D	4.60
179	BATHINDA	BHAGTA BHAI KA	S-NPP	30.41920	75.06070	12:52:19	D	4.30
180	BATHINDA	BHAGTA BHAI KA	S-NPP	30.42170	75.05950	12:52:19	D	4.00
181	BATHINDA	BHAGTA BHAI KA	S-NPP	30.42570	75.08790	12:52:19	D	2.00
182	BATHINDA	BHAGTA BHAI KA	S-NPP	30.42800	75.08670	12:52:19	D	1.70
183	BATHINDA	BHAGTA BHAI KA	S-NPP	30.43380	75.15760	12:52:19	D	3.00
184	BATHINDA	BHAGTA BHAI KA	S-NPP	30.44580	75.05980	12:52:19	D	7.40
185	BATHINDA	BHAGTA BHAI KA	S-NPP	30.44610	75.12880	12:52:19	D	2.10
186	BATHINDA	BHAGTA BHAI KA	S-NPP	30.44660	75.06310	12:52:19	D	8.70
187	BATHINDA	BHAGTA BHAI KA	S-NPP	30.45080	75.05820	12:52:19	D	2.50
188	BATHINDA	BHAGTA BHAI KA	S-NPP	30.45540	75.20500	12:52:19	D	2.50
189	BATHINDA	BHAGTA BHAI KA	S-NPP	30.45630	75.19420	12:52:19	D	2.40
190	BATHINDA	BHAGTA BHAI KA	S-NPP	30.45800	75.19340	12:52:19	D	1.60
191	BATHINDA	BHAGTA BHAI KA	S-NPP	30.46140	75.08050	12:52:19	D	6.10
192	BATHINDA	BHAGTA BHAI KA	S-NPP	30.46240	75.24240	12:52:19	D	6.70
193	BATHINDA	BHAGTA BHAI KA	S-NPP	30.47100	75.12110	12:52:19	D	2.40
194	BATHINDA	BHAGTA BHAI KA	S-NPP	30.47880	75.24450	12:52:19	D	2.80
195	BATHINDA	BHAGTA BHAI KA	S-NPP	30.50570	75.13220	12:52:19	D	2.70

196	BATHINDA	BHAGTA BHAI KA	S-NPP	30.51090	75.17740	12:52:19	D	1.20
197	BATHINDA	BHAGTA BHAI KA	S-NPP	30.38560	75.13670	14:32:36	D	6.10
198	BATHINDA	BHAGTA BHAI KA	S-NPP	30.42430	75.12680	14:32:36	D	7.90
199	BATHINDA	BHAGTA BHAI KA	S-NPP	30.48830	75.12430	14:32:36	D	4.80
200	BATHINDA	BHAGTA BHAI KA	S-NPP	30.49540	75.03900	14:32:36	D	21.40
201	BATHINDA	BHAGTA BHAI KA	S-NPP	30.49900	75.03760	14:32:36	D	10.60
202	BATHINDA	BHAGTA BHAI KA	S-NPP	30.49940	75.04540	14:32:36	D	18.10
203	BATHINDA	BHAGTA BHAI KA	S-NPP	30.50610	75.21090	14:32:36	D	3.60
204	BATHINDA	BHAGTA BHAI KA	S-NPP	30.50720	75.17240	14:32:36	D	4.30
205	BATHINDA	BHAGTA BHAI KA	S-NPP	30.50850	75.21220	14:32:36	D	3.60
206	BATHINDA	BHAGTA BHAI KA	S-NPP	30.50900	75.10780	14:32:36	D	6.20
207	BATHINDA	BHAGTA BHAI KA	S-NPP	30.51210	75.10890	14:32:36	D	2.50
208	BATHINDA	GONIANA MANDI	S-NPP	30.29820	74.83290	12:52:19	D	3.40
209	BATHINDA	GONIANA MANDI	S-NPP	30.31270	74.75580	12:52:19	D	16.20
210	BATHINDA	GONIANA MANDI	S-NPP	30.31350	74.75940	12:52:19	D	15.30
211	BATHINDA	GONIANA MANDI	S-NPP	30.31870	75.01030	12:52:19	D	6.10
212	BATHINDA	GONIANA MANDI	S-NPP	30.31950	75.01370	12:52:19	D	12.00
213	BATHINDA	GONIANA MANDI	S-NPP	30.33380	75.00560	12:52:19	D	2.90
214	BATHINDA	GONIANA MANDI	S-NPP	30.34010	74.91800	12:52:19	D	3.80
215	BATHINDA	GONIANA MANDI	S-NPP	30.35540	75.02850	12:52:19	D	1.80
216	BATHINDA	GONIANA MANDI	S-NPP	30.35580	74.79970	12:52:19	D	3.00
217	BATHINDA	GONIANA MANDI	S-NPP	30.35660	74.80020	12:52:19	D	3.20
218	BATHINDA	GONIANA MANDI	S-NPP	30.35700	75.03540	12:52:19	D	6.00
219	BATHINDA	GONIANA MANDI	S-NPP	30.36040	75.02690	12:52:19	D	1.80
220	BATHINDA	GONIANA MANDI	S-NPP	30.29200	74.91580	14:32:36	D	4.70
221	BATHINDA	GONIANA MANDI	S-NPP	30.29510	74.91810	14:32:36	D	8.30
222	BATHINDA	GONIANA MANDI	S-NPP	30.30250	75.00740	14:32:36	D	3.40
223	BATHINDA	GONIANA MANDI	S-NPP	30.30610	75.00970	14:32:36	D	5.30
224	BATHINDA	GONIANA MANDI	S-NPP	30.32220	74.96810	14:32:36	D	5.20
225	BATHINDA	GONIANA MANDI	S-NPP	30.37170	74.85080	14:32:36	D	9.40
226	BATHINDA	GONIANA MANDI	S-NPP	30.37350	74.84400	14:32:36	D	4.80
227	BATHINDA	GONIANA MANDI	TERRA	30.27700	74.97600	11:23:22	D	16.40
228	BATHINDA	MAUR	S-NPP	29.97640	75.24570	12:52:19	D	2.40

229	BATHINDA	MAUR	S-NPP	30.02170	75.21000	12:52:19	D	3.70
230	BATHINDA	MAUR	S-NPP	30.02250	75.21340	12:52:19	D	5.50
231	BATHINDA	MAUR	S-NPP	30.02430	75.21140	12:52:19	D	6.30
232	BATHINDA	MAUR	S-NPP	30.05390	75.24600	12:52:19	D	4.00
233	BATHINDA	MAUR	S-NPP	30.06680	75.20940	12:52:19	D	5.50
234	BATHINDA	MAUR	S-NPP	30.06760	75.21280	12:52:19	D	7.50
235	BATHINDA	MAUR	S-NPP	30.07600	75.27180	12:52:19	D	2.50
236	BATHINDA	MAUR	S-NPP	30.08370	75.25870	12:52:19	D	3.60
237	BATHINDA	MAUR	S-NPP	30.08650	75.06350	12:52:19	D	3.20
238	BATHINDA	MAUR	S-NPP	30.09910	75.14090	12:52:19	D	2.60
239	BATHINDA	MAUR	S-NPP	30.10410	75.13930	12:52:19	D	2.70
240	BATHINDA	MAUR	S-NPP	30.11470	75.23110	12:52:19	D	4.50
241	BATHINDA	MAUR	S-NPP	30.11640	75.28470	12:52:19	D	4.00
242	BATHINDA	MAUR	S-NPP	30.11910	75.12250	12:52:19	D	2.50
243	BATHINDA	MAUR	S-NPP	30.12040	75.23290	12:52:19	D	9.40
244	BATHINDA	MAUR	S-NPP	30.14580	75.25040	12:52:19	D	2.10
245	BATHINDA	MAUR	S-NPP	30.14890	75.24820	12:52:19	D	2.00
246	BATHINDA	MAUR	S-NPP	29.98230	75.28040	14:32:36	D	5.00
247	BATHINDA	MAUR	S-NPP	30.04420	75.21430	14:32:36	D	6.00
248	BATHINDA	MAUR	S-NPP	30.04790	75.23980	14:32:36	D	5.70
249	BATHINDA	MAUR	S-NPP	30.05140	75.21400	14:32:36	D	6.00
250	BATHINDA	MAUR	S-NPP	30.05260	75.16860	14:32:36	D	8.90
251	BATHINDA	MAUR	S-NPP	30.05660	75.16660	14:32:36	D	5.70
252	BATHINDA	MAUR	S-NPP	30.05950	75.16050	14:32:36	D	4.00
253	BATHINDA	MAUR	S-NPP	30.06340	75.15850	14:32:36	D	5.70
254	BATHINDA	MAUR	S-NPP	30.07890	75.18930	14:32:36	D	5.60
255	BATHINDA	MAUR	S-NPP	30.08190	75.19100	14:32:36	D	6.40
256	BATHINDA	MAUR	S-NPP	30.09460	75.05620	14:32:36	D	6.40
257	BATHINDA	NATHANA	S-NPP	30.17330	75.12430	12:52:19	D	1.80
258	BATHINDA	NATHANA	S-NPP	30.17910	75.03390	12:52:19	D	3.00
259	BATHINDA	NATHANA	S-NPP	30.23130	75.14300	12:52:19	D	0.90
260	BATHINDA	NATHANA	S-NPP	30.24620	75.10380	12:52:19	D	1.80
261	BATHINDA	NATHANA	S-NPP	30.25390	75.09050	12:52:19	D	2.90

262	BATHINDA	NATHANA	S-NPP	30.25930	75.13640	12:52:19	D	5.80
263	BATHINDA	NATHANA	S-NPP	30.26010	75.13980	12:52:19	D	5.80
264	BATHINDA	NATHANA	S-NPP	30.26770	75.03470	12:52:19	D	2.60
265	BATHINDA	NATHANA	S-NPP	30.27270	75.03310	12:52:19	D	2.60
266	BATHINDA	NATHANA	S-NPP	30.28370	75.10330	12:52:19	D	1.70
267	BATHINDA	NATHANA	S-NPP	30.28840	75.05410	12:52:19	D	3.40
268	BATHINDA	NATHANA	S-NPP	30.29180	75.04570	12:52:19	D	4.20
269	BATHINDA	NATHANA	S-NPP	30.29850	75.12070	12:52:19	D	2.30
270	BATHINDA	NATHANA	S-NPP	30.30100	75.03910	12:52:19	D	2.40
271	BATHINDA	NATHANA	S-NPP	30.30430	75.04060	12:52:19	D	3.40
272	BATHINDA	NATHANA	S-NPP	30.31990	75.10550	12:52:19	D	3.20
273	BATHINDA	NATHANA	S-NPP	30.32070	75.10890	12:52:19	D	4.40
274	BATHINDA	NATHANA	S-NPP	30.32200	75.10620	12:52:19	D	3.60
275	BATHINDA	NATHANA	S-NPP	30.33030	75.16550	12:52:19	D	4.50
276	BATHINDA	NATHANA	S-NPP	30.35470	75.11670	12:52:19	D	2.70
277	BATHINDA	NATHANA	S-NPP	30.19200	75.09250	14:32:36	D	5.20
278	BATHINDA	NATHANA	S-NPP	30.19590	75.09180	14:32:36	D	5.60
279	BATHINDA	NATHANA	S-NPP	30.19670	75.11510	14:32:36	D	3.40
280	BATHINDA	NATHANA	S-NPP	30.20010	75.11560	14:32:36	D	5.80
281	BATHINDA	NATHANA	S-NPP	30.23490	75.18430	14:32:36	D	7.50
282	BATHINDA	NATHANA	S-NPP	30.23930	75.11330	14:32:36	D	7.60
283	BATHINDA	NATHANA	S-NPP	30.27500	75.03180	14:32:36	D	3.80
284	BATHINDA	NATHANA	S-NPP	30.28810	75.08790	14:32:36	D	6.40
285	BATHINDA	NATHANA	S-NPP	30.28840	75.09570	14:32:36	D	6.40
286	BATHINDA	NATHANA	S-NPP	30.31360	75.11600	14:32:36	D	8.50
287	BATHINDA	NATHANA	S-NPP	30.31860	75.06100	14:32:36	D	5.20
288	BATHINDA	NATHANA	S-NPP	30.32240	75.16290	14:32:36	D	4.60
289	BATHINDA	NATHANA	S-NPP	30.34050	75.07580	14:32:36	D	7.60
290	BATHINDA	NATHANA	S-NPP	30.35030	75.04370	14:32:36	D	9.80
291	BATHINDA	NATHANA	S-NPP	30.35130	75.07490	14:32:36	D	5.60
292	BATHINDA	NATHANA	S-NPP	30.35350	75.04410	14:32:36	D	8.60
293	BATHINDA	NATHANA	S-NPP	30.35470	75.07530	14:32:36	D	8.10
294	BATHINDA	NATHANA	S-NPP	30.36120	75.05940	14:32:36	D	6.30

295	BATHINDA	NATHANA	S-NPP	30.36500	75.05870	14:32:36	D	6.00
296	BATHINDA	NATHANA	S-NPP	30.40150	75.08840	14:32:36	D	3.90
297	BATHINDA	NATHANA	S-NPP	30.40500	75.08890	14:32:36	D	8.30
298	BATHINDA	PHUL	S-NPP	30.29090	75.13400	12:52:19	D	3.30
299	BATHINDA	PHUL	S-NPP	30.29120	75.18120	12:52:19	D	6.50
300	BATHINDA	PHUL	S-NPP	30.29280	75.18790	12:52:19	D	2.50
301	BATHINDA	PHUL	S-NPP	30.29780	75.18640	12:52:19	D	2.50
302	BATHINDA	PHUL	S-NPP	30.29990	75.14950	12:52:19	D	2.10
303	BATHINDA	PHUL	S-NPP	30.30090	75.13090	12:52:19	D	4.00
304	BATHINDA	PHUL	S-NPP	30.30120	75.17810	12:52:19	D	1.80
305	BATHINDA	PHUL	S-NPP	30.30870	75.30150	12:52:19	D	4.10
306	BATHINDA	PHUL	S-NPP	30.32740	75.19900	12:52:19	D	1.60
307	BATHINDA	PHUL	S-NPP	30.32740	75.31360	12:52:19	D	4.00
308	BATHINDA	PHUL	S-NPP	30.34090	75.23440	12:52:19	D	7.20
309	BATHINDA	PHUL	S-NPP	30.34170	75.23780	12:52:19	D	7.20
310	BATHINDA	PHUL	S-NPP	30.35070	75.19040	12:52:19	D	2.00
311	BATHINDA	PHUL	S-NPP	30.35230	75.19130	12:52:19	D	1.60
312	BATHINDA	PHUL	S-NPP	30.35920	75.22160	12:52:19	D	3.90
313	BATHINDA	PHUL	S-NPP	30.37190	75.30210	12:52:19	D	4.60
314	BATHINDA	PHUL	S-NPP	30.37270	75.30330	12:52:19	D	3.60
315	BATHINDA	PHUL	S-NPP	30.37340	75.30870	12:52:19	D	3.20
316	BATHINDA	PHUL	S-NPP	30.38670	75.29750	12:52:19	D	3.10
317	BATHINDA	PHUL	S-NPP	30.38720	75.18640	12:52:19	D	2.10
318	BATHINDA	PHUL	S-NPP	30.40650	75.22370	12:52:19	D	1.60
319	BATHINDA	PHUL	S-NPP	30.40860	75.25520	12:52:19	D	3.50
320	BATHINDA	PHUL	S-NPP	30.42820	75.20260	12:52:19	D	2.80
321	BATHINDA	PHUL	S-NPP	30.43550	75.21110	12:52:19	D	2.00
322	BATHINDA	PHUL	S-NPP	30.44340	75.16220	12:52:19	D	3.40
323	BATHINDA	PHUL	S-NPP	30.44530	75.16130	12:52:19	D	6.40
324	BATHINDA	PHUL	S-NPP	30.45370	75.20570	12:52:19	D	2.80
325	BATHINDA	PHUL	S-NPP	30.27860	75.20630	14:32:36	D	14.00
326	BATHINDA	PHUL	S-NPP	30.28100	75.20410	14:32:36	D	13.20
327	BATHINDA	PHUL	S-NPP	30.29810	75.15810	14:32:36	D	6.80

328	BATHINDA	PHUL	S-NPP	30.30080	75.15580	14:32:36	D	5.90
329	BATHINDA	PHUL	S-NPP	30.31200	75.14980	14:32:36	D	3.20
330	BATHINDA	PHUL	S-NPP	30.33160	75.21790	14:32:36	D	11.80
331	BATHINDA	PHUL	S-NPP	30.33360	75.27380	14:32:36	D	7.70
332	BATHINDA	PHUL	S-NPP	30.43570	75.24550	14:32:36	D	5.60
333	BATHINDA	PHUL	S-NPP	30.43710	75.28560	14:32:36	D	8.10
334	BATHINDA	PHUL	S-NPP	30.44320	75.25320	14:32:36	D	6.60
335	BATHINDA	RAMPURA	S-NPP	30.13550	75.27520	12:52:19	D	10.60
336	BATHINDA	RAMPURA	S-NPP	30.14400	75.31210	12:52:19	D	3.10
337	BATHINDA	RAMPURA	S-NPP	30.14980	75.13880	12:52:19	D	6.60
338	BATHINDA	RAMPURA	S-NPP	30.15240	75.30820	12:52:19	D	2.80
339	BATHINDA	RAMPURA	S-NPP	30.16860	75.33190	12:52:19	D	6.60
340	BATHINDA	RAMPURA	S-NPP	30.18300	75.30250	12:52:19	D	2.80
341	BATHINDA	RAMPURA	S-NPP	30.18610	75.17880	12:52:19	D	3.00
342	BATHINDA	RAMPURA	S-NPP	30.19140	75.29280	12:52:19	D	3.40
343	BATHINDA	RAMPURA	S-NPP	30.21970	75.20840	12:52:19	D	1.80
344	BATHINDA	RAMPURA	S-NPP	30.22280	75.22190	12:52:19	D	6.10
345	BATHINDA	RAMPURA	S-NPP	30.22360	75.22530	12:52:19	D	6.10
346	BATHINDA	RAMPURA	S-NPP	30.24220	75.30580	12:52:19	D	1.40
347	BATHINDA	RAMPURA	S-NPP	30.25230	75.26520	12:52:19	D	1.80
348	BATHINDA	RAMPURA	S-NPP	30.25440	75.26630	12:52:19	D	2.70
349	BATHINDA	RAMPURA	S-NPP	30.25640	75.34420	12:52:19	D	2.10
350	BATHINDA	RAMPURA	S-NPP	30.26470	75.33450	12:52:19	D	1.60
351	BATHINDA	RAMPURA	S-NPP	30.27450	75.33680	12:52:19	D	5.30
352	BATHINDA	RAMPURA	S-NPP	30.27610	75.33810	12:52:19	D	4.00
353	BATHINDA	RAMPURA	S-NPP	30.27790	75.32870	12:52:19	D	3.20
354	BATHINDA	RAMPURA	S-NPP	30.27950	75.33530	12:52:19	D	5.30
355	BATHINDA	RAMPURA	S-NPP	30.16180	75.34700	14:32:36	D	5.30
356	BATHINDA	RAMPURA	S-NPP	30.16460	75.29880	14:32:36	D	4.30
357	BATHINDA	RAMPURA	S-NPP	30.16650	75.34700	14:32:36	D	5.20
358	BATHINDA	RAMPURA	S-NPP	30.16740	75.29840	14:32:36	D	4.70
359	BATHINDA	RAMPURA	S-NPP	30.17680	75.15520	14:32:36	D	14.90
360	BATHINDA	RAMPURA	S-NPP	30.18750	75.25770	14:32:36	D	7.60

361	BATHINDA	RAMPURA	S-NPP	30.18780	75.26560	14:32:36	D	10.30
362	BATHINDA	RAMPURA	S-NPP	30.19630	75.30530	14:32:36	D	9.40
363	BATHINDA	RAMPURA	S-NPP	30.25460	75.26910	14:32:36	D	3.50
364	BATHINDA	RAMPURA	S-NPP	30.29110	75.34190	14:32:36	D	8.60
365	BATHINDA	SANGAT	S-NPP	30.01780	74.83920	12:52:19	D	2.10
366	BATHINDA	SANGAT	S-NPP	30.05760	74.86890	12:52:19	D	2.80
367	BATHINDA	SANGAT	S-NPP	30.06830	74.70260	12:52:19	D	4.30
368	BATHINDA	SANGAT	S-NPP	30.07410	74.93990	12:52:19	D	3.00
369	BATHINDA	SANGAT	S-NPP	30.07680	74.69210	12:52:19	D	1.90
370	BATHINDA	SANGAT	S-NPP	30.08980	74.74650	12:52:19	D	13.50
371	BATHINDA	SANGAT	S-NPP	30.09480	74.83740	12:52:19	D	4.60
372	BATHINDA	SANGAT	S-NPP	30.12910	74.72640	12:52:19	D	3.50
373	BATHINDA	SANGAT	S-NPP	30.14160	74.82670	12:52:19	D	4.50
374	BATHINDA	SANGAT	S-NPP	30.14170	74.82530	12:52:19	D	3.30
375	BATHINDA	SANGAT	S-NPP	30.14860	74.85370	12:52:19	D	1.90
376	BATHINDA	SANGAT	S-NPP	30.15660	74.65810	12:52:19	D	3.90
377	BATHINDA	SANGAT	S-NPP	30.02480	74.90630	14:32:36	D	7.90
378	BATHINDA	SANGAT	S-NPP	30.04930	74.87640	14:32:36	D	6.30
379	BATHINDA	SANGAT	S-NPP	30.05160	74.87500	14:32:36	D	4.50
380	BATHINDA	SANGAT	S-NPP	30.05800	74.70360	14:32:36	D	4.60
381	BATHINDA	SANGAT	S-NPP	30.07730	74.82140	14:32:36	D	4.80
382	BATHINDA	TALWANDI SABO	S-NPP	29.82700	75.12500	12:52:19	D	3.20
383	BATHINDA	TALWANDI SABO	S-NPP	29.96490	74.98490	12:52:19	D	6.20
384	BATHINDA	TALWANDI SABO	S-NPP	29.98480	75.16630	12:52:19	D	3.60
385	BATHINDA	TALWANDI SABO	S-NPP	29.98690	74.98570	12:52:19	D	2.90
386	BATHINDA	TALWANDI SABO	S-NPP	30.00300	75.17540	12:52:19	D	3.60
387	BATHINDA	TALWANDI SABO	S-NPP	30.01090	75.08670	12:52:19	D	2.10
388	BATHINDA	TALWANDI SABO	S-NPP	30.02930	75.09590	12:52:19	D	1.80
389	BATHINDA	TALWANDI SABO	S-NPP	29.95400	75.08530	14:32:36	D	7.20
390	BATHINDA	TALWANDI SABO	S-NPP	29.97010	74.94660	14:32:36	D	4.60
391	BATHINDA	TALWANDI SABO	S-NPP	29.97190	74.94690	14:32:36	D	4.00
392	BATHINDA	TALWANDI SABO	S-NPP	29.99940	74.97570	14:32:36	D	5.90
393	BATHINDA	TALWANDI SABO	S-NPP	30.05670	75.08260	14:32:36	D	2.70

394	FARIDKOT	FARIDKOT	S-NPP	30.63360	74.78710	12:52:19	D	3.00
395	FARIDKOT	FARIDKOT	S-NPP	30.63470	74.63050	12:52:19	D	1.30
396	FARIDKOT	FARIDKOT	S-NPP	30.63800	74.69080	12:52:19	D	7.50
397	FARIDKOT	FARIDKOT	S-NPP	30.64050	74.70150	12:52:19	D	5.70
398	FARIDKOT	FARIDKOT	S-NPP	30.65160	74.65590	12:52:19	D	4.30
399	FARIDKOT	FARIDKOT	S-NPP	30.65220	74.65480	12:52:19	D	4.00
400	FARIDKOT	FARIDKOT	S-NPP	30.65830	74.67970	12:52:19	D	8.60
401	FARIDKOT	FARIDKOT	S-NPP	30.66170	74.67570	12:52:19	D	11.20
402	FARIDKOT	FARIDKOT	S-NPP	30.66250	74.67460	12:52:19	D	9.90
403	FARIDKOT	FARIDKOT	S-NPP	30.66260	74.67920	12:52:19	D	7.70
404	FARIDKOT	FARIDKOT	S-NPP	30.66330	74.67810	12:52:19	D	8.60
405	FARIDKOT	FARIDKOT	S-NPP	30.66340	74.68280	12:52:19	D	7.70
406	FARIDKOT	FARIDKOT	S-NPP	30.66380	74.80020	12:52:19	D	4.60
407	FARIDKOT	FARIDKOT	S-NPP	30.66460	74.80370	12:52:19	D	4.60
408	FARIDKOT	FARIDKOT	S-NPP	30.68330	74.53300	12:52:19	D	3.40
409	FARIDKOT	FARIDKOT	S-NPP	30.69030	74.60830	12:52:19	D	4.80
410	FARIDKOT	FARIDKOT	S-NPP	30.69890	74.66700	12:52:19	D	1.90
411	FARIDKOT	FARIDKOT	S-NPP	30.69890	74.71260	12:52:19	D	2.20
412	FARIDKOT	FARIDKOT	S-NPP	30.71360	74.87430	12:52:19	D	2.80
413	FARIDKOT	FARIDKOT	S-NPP	30.71560	74.87270	12:52:19	D	3.40
414	FARIDKOT	FARIDKOT	S-NPP	30.71910	74.77430	12:52:19	D	3.10
415	FARIDKOT	FARIDKOT	S-NPP	30.72200	74.49060	12:52:19	D	4.10
416	FARIDKOT	FARIDKOT	S-NPP	30.72660	74.90730	12:52:19	D	1.60
417	FARIDKOT	FARIDKOT	S-NPP	30.72720	74.48900	12:52:19	D	4.10
418	FARIDKOT	FARIDKOT	S-NPP	30.72810	74.49270	12:52:19	D	4.10
419	FARIDKOT	FARIDKOT	S-NPP	30.72850	74.49130	12:52:19	D	15.00
420	FARIDKOT	FARIDKOT	S-NPP	30.72880	74.47290	12:52:19	D	3.60
421	FARIDKOT	FARIDKOT	S-NPP	30.72880	74.90550	12:52:19	D	2.00
422	FARIDKOT	FARIDKOT	S-NPP	30.73230	74.48740	12:52:19	D	3.70
423	FARIDKOT	FARIDKOT	S-NPP	30.73320	74.49100	12:52:19	D	3.70
424	FARIDKOT	FARIDKOT	S-NPP	30.73360	74.48970	12:52:19	D	2.70
425	FARIDKOT	FARIDKOT	S-NPP	30.74170	74.82340	12:52:19	D	3.60
426	FARIDKOT	FARIDKOT	S-NPP	30.74730	74.54770	12:52:19	D	1.70

427	FARIDKOT	FARIDKOT	S-NPP	30.75000	74.60580	12:52:19	D	5.70
428	FARIDKOT	FARIDKOT	S-NPP	30.75060	74.60840	12:52:19	D	5.50
429	FARIDKOT	FARIDKOT	S-NPP	30.76000	74.55630	12:52:19	D	3.70
430	FARIDKOT	FARIDKOT	S-NPP	30.78090	74.73310	12:52:19	D	2.60
431	FARIDKOT	FARIDKOT	S-NPP	30.80400	74.76640	12:52:19	D	7.90
432	FARIDKOT	FARIDKOT	S-NPP	30.80480	74.76990	12:52:19	D	13.70
433	FARIDKOT	FARIDKOT	S-NPP	30.80530	74.76680	12:52:19	D	10.30
434	FARIDKOT	FARIDKOT	S-NPP	30.80610	74.77030	12:52:19	D	11.10
435	FARIDKOT	FARIDKOT	S-NPP	30.81040	74.69730	12:52:19	D	5.60
436	FARIDKOT	FARIDKOT	S-NPP	30.61210	74.63830	14:32:36	D	7.10
437	FARIDKOT	FARIDKOT	S-NPP	30.62630	74.64510	14:32:36	D	3.60
438	FARIDKOT	FARIDKOT	S-NPP	30.64410	74.74120	14:32:36	D	15.80
439	FARIDKOT	FARIDKOT	S-NPP	30.66080	74.67840	14:32:36	D	6.00
440	FARIDKOT	FARIDKOT	S-NPP	30.66260	74.68070	14:32:36	D	9.30
441	FARIDKOT	FARIDKOT	S-NPP	30.67440	74.86660	14:32:36	D	9.70
442	FARIDKOT	FARIDKOT	S-NPP	30.67730	74.86870	14:32:36	D	6.50
443	FARIDKOT	FARIDKOT	S-NPP	30.67870	74.59600	14:32:36	D	2.40
444	FARIDKOT	FARIDKOT	S-NPP	30.69680	74.82970	14:32:36	D	3.60
445	FARIDKOT	FARIDKOT	S-NPP	30.69930	74.89080	14:32:36	D	8.80
446	FARIDKOT	FARIDKOT	S-NPP	30.70150	74.83480	14:32:36	D	10.80
447	FARIDKOT	FARIDKOT	S-NPP	30.70340	74.88830	14:32:36	D	9.00
448	FARIDKOT	FARIDKOT	S-NPP	30.70660	74.73120	14:32:36	D	11.90
449	FARIDKOT	FARIDKOT	S-NPP	30.71850	74.72830	14:32:36	D	3.40
450	FARIDKOT	FARIDKOT	S-NPP	30.72370	74.86440	14:32:36	D	3.00
451	FARIDKOT	FARIDKOT	S-NPP	30.73240	74.54950	14:32:36	D	11.10
452	FARIDKOT	FARIDKOT	S-NPP	30.73540	74.80310	14:32:36	D	4.50
453	FARIDKOT	FARIDKOT	S-NPP	30.73990	74.56390	14:32:36	D	12.80
454	FARIDKOT	FARIDKOT	S-NPP	30.74640	74.56290	14:32:36	D	7.30
455	FARIDKOT	FARIDKOT	S-NPP	30.74950	74.80250	14:32:36	D	3.10
456	FARIDKOT	FARIDKOT	S-NPP	30.75470	74.80190	14:32:36	D	5.00
457	FARIDKOT	FARIDKOT	S-NPP	30.76840	74.79370	14:32:36	D	8.80
458	FARIDKOT	FARIDKOT	S-NPP	30.77020	74.79410	14:32:36	D	13.30
459	FARIDKOT	FARIDKOT	S-NPP	30.78110	74.75520	14:32:36	D	16.30

460	FARIDKOT	FARIDKOT	S-NPP	30.78270	74.75580	14:32:36	D	8.70
461	FARIDKOT	FARIDKOT	S-NPP	30.78810	74.75490	14:32:36	D	16.30
462	FARIDKOT	FARIDKOT	S-NPP	30.78970	74.75550	14:32:36	D	25.10
463	FARIDKOT	FARIDKOT	S-NPP	30.79570	74.76970	14:32:36	D	8.10
464	FARIDKOT	FARIDKOT	AQUA	30.74200	74.55300	14:38:00	D	57.50
465	FARIDKOT	FARIDKOT	AQUA	30.74200	74.56100	14:38:00	D	52.80
466	FARIDKOT	JAITON	S-NPP	30.38300	74.91590	12:52:19	D	4.60
467	FARIDKOT	JAITON	S-NPP	30.39110	75.04320	12:52:19	D	1.60
468	FARIDKOT	JAITON	S-NPP	30.41720	75.01670	12:52:19	D	2.40
469	FARIDKOT	JAITON	S-NPP	30.41940	75.01650	12:52:19	D	2.60
470	FARIDKOT	JAITON	S-NPP	30.42210	74.96020	12:52:19	D	4.30
471	FARIDKOT	JAITON	S-NPP	30.42390	74.94480	12:52:19	D	4.80
472	FARIDKOT	JAITON	S-NPP	30.42630	74.95520	12:52:19	D	14.00
473	FARIDKOT	JAITON	S-NPP	30.43090	74.86030	12:52:19	D	7.50
474	FARIDKOT	JAITON	S-NPP	30.43200	74.77280	12:52:19	D	1.70
475	FARIDKOT	JAITON	S-NPP	30.46920	74.93070	12:52:19	D	2.10
476	FARIDKOT	JAITON	S-NPP	30.47160	74.94110	12:52:19	D	2.40
477	FARIDKOT	JAITON	S-NPP	30.47430	74.92920	12:52:19	D	4.20
478	FARIDKOT	JAITON	S-NPP	30.47470	74.86170	12:52:19	D	1.90
479	FARIDKOT	JAITON	S-NPP	30.47550	74.86520	12:52:19	D	1.90
480	FARIDKOT	JAITON	S-NPP	30.47860	75.01660	12:52:19	D	4.10
481	FARIDKOT	JAITON	S-NPP	30.48360	75.01510	12:52:19	D	1.90
482	FARIDKOT	JAITON	S-NPP	30.48550	74.87600	12:52:19	D	13.60
483	FARIDKOT	JAITON	S-NPP	30.48670	74.93640	12:52:19	D	5.00
484	FARIDKOT	JAITON	S-NPP	30.48720	74.98450	12:52:19	D	1.90
485	FARIDKOT	JAITON	S-NPP	30.48810	74.87250	12:52:19	D	6.60
486	FARIDKOT	JAITON	S-NPP	30.48890	74.87600	12:52:19	D	6.60
487	FARIDKOT	JAITON	S-NPP	30.49160	74.84130	12:52:19	D	5.40
488	FARIDKOT	JAITON	S-NPP	30.49310	74.83990	12:52:19	D	14.50
489	FARIDKOT	JAITON	S-NPP	30.49320	74.81730	12:52:19	D	3.20
490	FARIDKOT	JAITON	S-NPP	30.50530	74.92320	12:52:19	D	2.70
491	FARIDKOT	JAITON	S-NPP	30.50730	74.92150	12:52:19	D	2.20
492	FARIDKOT	JAITON	S-NPP	30.51070	74.89070	12:52:19	D	4.60

493	FARIDKOT	JAITON	S-NPP	30.51240	74.89760	12:52:19	D	6.60
494	FARIDKOT	JAITON	S-NPP	30.52820	74.91870	12:52:19	D	4.10
495	FARIDKOT	JAITON	S-NPP	30.53460	74.99080	12:52:19	D	4.90
496	FARIDKOT	JAITON	S-NPP	30.37420	74.91920	14:32:36	D	6.60
497	FARIDKOT	JAITON	S-NPP	30.37670	74.91990	14:32:36	D	4.80
498	FARIDKOT	JAITON	S-NPP	30.37740	74.93510	14:32:36	D	5.30
499	FARIDKOT	JAITON	S-NPP	30.38180	74.93420	14:32:36	D	8.40
500	FARIDKOT	JAITON	S-NPP	30.38610	74.85780	14:32:36	D	3.90
501	FARIDKOT	JAITON	S-NPP	30.38820	74.85860	14:32:36	D	4.50
502	FARIDKOT	JAITON	S-NPP	30.39670	74.76670	14:32:36	D	3.30
503	FARIDKOT	JAITON	S-NPP	30.39750	74.91140	14:32:36	D	6.70
504	FARIDKOT	JAITON	S-NPP	30.39830	74.76780	14:32:36	D	6.80
505	FARIDKOT	JAITON	S-NPP	30.40070	74.87230	14:32:36	D	3.00
506	FARIDKOT	JAITON	S-NPP	30.40210	74.91030	14:32:36	D	5.90
507	FARIDKOT	JAITON	S-NPP	30.41590	74.90210	14:32:36	D	5.60
508	FARIDKOT	JAITON	S-NPP	30.44560	74.82610	14:32:36	D	5.70
509	FARIDKOT	JAITON	S-NPP	30.44610	74.84120	14:32:36	D	4.60
510	FARIDKOT	JAITON	S-NPP	30.44790	75.00070	14:32:36	D	6.70
511	FARIDKOT	JAITON	S-NPP	30.44860	74.83980	14:32:36	D	7.50
512	FARIDKOT	JAITON	S-NPP	30.44990	74.75060	14:32:36	D	10.20
513	FARIDKOT	JAITON	S-NPP	30.45130	74.78810	14:32:36	D	7.60
514	FARIDKOT	JAITON	S-NPP	30.45160	75.00200	14:32:36	D	6.70
515	FARIDKOT	JAITON	S-NPP	30.45310	74.77930	14:32:36	D	9.20
516	FARIDKOT	JAITON	S-NPP	30.45350	74.78680	14:32:36	D	9.70
517	FARIDKOT	JAITON	S-NPP	30.46150	74.87850	14:32:36	D	7.20
518	FARIDKOT	JAITON	S-NPP	30.46390	74.94740	14:32:36	D	4.40
519	FARIDKOT	JAITON	S-NPP	30.46420	74.87720	14:32:36	D	10.30
520	FARIDKOT	JAITON	S-NPP	30.46550	74.99370	14:32:36	D	13.90
521	FARIDKOT	JAITON	S-NPP	30.46700	74.94600	14:32:36	D	4.60
522	FARIDKOT	JAITON	S-NPP	30.46920	74.99990	14:32:36	D	10.60
523	FARIDKOT	JAITON	S-NPP	30.47060	74.86170	14:32:36	D	14.10
524	FARIDKOT	JAITON	S-NPP	30.47170	74.77210	14:32:36	D	12.70
525	FARIDKOT	JAITON	S-NPP	30.47200	74.77960	14:32:36	D	18.90

526	FARIDKOT	JAITON	S-NPP	30.47470	74.85510	14:32:36	D	9.00
527	FARIDKOT	JAITON	S-NPP	30.47500	74.86270	14:32:36	D	9.00
528	FARIDKOT	JAITON	S-NPP	30.50340	74.86910	14:32:36	D	10.30
529	FARIDKOT	JAITON	S-NPP	30.50640	74.87560	14:32:36	D	5.90
530	FARIDKOT	JAITON	S-NPP	30.55330	74.95060	14:32:36	D	7.00
531	FARIDKOT	JAITON	S-NPP	30.55590	74.95120	14:32:36	D	3.10
532	FARIDKOT	KOT KAPURA	S-NPP	30.53810	74.73110	12:52:19	D	6.40
533	FARIDKOT	KOT KAPURA	S-NPP	30.54700	74.83810	12:52:19	D	3.10
534	FARIDKOT	KOT KAPURA	S-NPP	30.54780	74.84160	12:52:19	D	3.10
535	FARIDKOT	KOT KAPURA	S-NPP	30.54800	74.79640	12:52:19	D	7.80
536	FARIDKOT	KOT KAPURA	S-NPP	30.54880	74.79990	12:52:19	D	11.80
537	FARIDKOT	KOT KAPURA	S-NPP	30.55530	74.87300	12:52:19	D	4.20
538	FARIDKOT	KOT KAPURA	S-NPP	30.56590	74.91820	12:52:19	D	21.80
539	FARIDKOT	KOT KAPURA	S-NPP	30.56670	74.92160	12:52:19	D	17.10
540	FARIDKOT	KOT KAPURA	S-NPP	30.57850	74.90310	12:52:19	D	2.80
541	FARIDKOT	KOT KAPURA	S-NPP	30.58020	74.91000	12:52:19	D	5.80
542	FARIDKOT	KOT KAPURA	S-NPP	30.58620	74.88950	12:52:19	D	8.20
543	FARIDKOT	KOT KAPURA	S-NPP	30.58770	74.78010	12:52:19	D	1.70
544	FARIDKOT	KOT KAPURA	S-NPP	30.58810	74.77870	12:52:19	D	2.40
545	FARIDKOT	KOT KAPURA	S-NPP	30.59100	74.91030	12:52:19	D	4.80
546	FARIDKOT	KOT KAPURA	S-NPP	30.59170	74.93610	12:52:19	D	2.10
547	FARIDKOT	KOT KAPURA	S-NPP	30.59400	74.71230	12:52:19	D	4.20
548	FARIDKOT	KOT KAPURA	S-NPP	30.59490	74.94990	12:52:19	D	1.80
549	FARIDKOT	KOT KAPURA	S-NPP	30.59570	74.95330	12:52:19	D	1.80
550	FARIDKOT	KOT KAPURA	S-NPP	30.59590	74.93100	12:52:19	D	1.10
551	FARIDKOT	KOT KAPURA	S-NPP	30.59820	74.79820	12:52:19	D	2.40
552	FARIDKOT	KOT KAPURA	S-NPP	30.60640	74.92270	12:52:19	D	2.90
553	FARIDKOT	KOT KAPURA	S-NPP	30.60910	74.94170	12:52:19	D	15.00
554	FARIDKOT	KOT KAPURA	S-NPP	30.60990	74.94520	12:52:19	D	18.90
555	FARIDKOT	KOT KAPURA	S-NPP	30.61010	74.92290	12:52:19	D	3.90
556	FARIDKOT	KOT KAPURA	S-NPP	30.61050	74.93990	12:52:19	D	10.40
557	FARIDKOT	KOT KAPURA	S-NPP	30.61130	74.94330	12:52:19	D	21.60
558	FARIDKOT	KOT KAPURA	S-NPP	30.62090	74.80240	12:52:19	D	2.00

559	FARIDKOT	KOT KAPURA	S-NPP	30.51280	74.74780	14:32:36	D	7.70
560	FARIDKOT	KOT KAPURA	S-NPP	30.53850	74.86760	14:32:36	D	9.90
561	FARIDKOT	KOT KAPURA	S-NPP	30.53910	74.88280	14:32:36	D	9.10
562	FARIDKOT	KOT KAPURA	S-NPP	30.54610	74.88260	14:32:36	D	8.20
563	FARIDKOT	KOT KAPURA	S-NPP	30.54640	74.89020	14:32:36	D	8.20
564	FARIDKOT	KOT KAPURA	S-NPP	30.54670	74.89780	14:32:36	D	11.50
565	FARIDKOT	KOT KAPURA	S-NPP	30.55070	74.87400	14:32:36	D	6.80
566	FARIDKOT	KOT KAPURA	S-NPP	30.55090	74.88160	14:32:36	D	6.80
567	FARIDKOT	KOT KAPURA	S-NPP	30.55320	74.88220	14:32:36	D	8.20
568	FARIDKOT	KOT KAPURA	S-NPP	30.57980	74.70650	14:32:36	D	9.70
569	FARIDKOT	KOT KAPURA	S-NPP	30.58800	74.93370	14:32:36	D	9.70
570	FARIDKOT	KOT KAPURA	S-NPP	30.59020	74.92680	14:32:36	D	8.90
571	FARIDKOT	KOT KAPURA	S-NPP	30.59480	74.92570	14:32:36	D	8.70
572	FARIDKOT	KOT KAPURA	S-NPP	30.59730	74.92650	14:32:36	D	8.90
573	FARIDKOT	KOT KAPURA	S-NPP	30.59880	74.84130	14:32:36	D	4.10
574	FARIDKOT	KOT KAPURA	S-NPP	30.63650	74.90850	14:32:36	D	5.00
575	FARIDKOT	KOT KAPURA	S-NPP	30.64500	74.94670	14:32:36	D	10.40
576	FARIDKOT	KOT KAPURA	AQUA	30.53700	74.73500	14:38:00	D	41.50
577	FAZILKA	ABOHAR	S-NPP	30.22210	74.32900	12:52:19	D	2.10
578	FAZILKA	ABOHAR	S-NPP	29.97550	74.39840	14:32:36	D	4.30
579	FAZILKA	ABOHAR	S-NPP	30.13000	74.32130	14:32:36	D	4.40
580	FAZILKA	ABOHAR	S-NPP	30.13120	74.32010	14:32:36	D	3.80
581	FAZILKA	ABOHAR	S-NPP	30.13810	74.34900	14:32:36	D	5.50
582	FAZILKA	ABOHAR	S-NPP	30.13920	74.34770	14:32:36	D	3.10
583	FAZILKA	ABOHAR	S-NPP	30.16350	74.27650	14:32:36	D	8.30
584	FAZILKA	ARNIWALA SHEIKH SUBANPUR	S-NPP	30.30880	74.30300	12:52:19	D	14.60
585	FAZILKA	ARNIWALA SHEIKH SUBANPUR	S-NPP	30.30900	74.16270	12:52:19	D	5.90
586	FAZILKA	ARNIWALA SHEIKH SUBANPUR	S-NPP	30.30990	74.16650	12:52:19	D	5.90
587	FAZILKA	ARNIWALA SHEIKH SUBANPUR	S-NPP	30.31410	74.30130	12:52:19	D	5.70
588	FAZILKA	ARNIWALA SHEIKH SUBANPUR	S-NPP	30.32520	74.27730	12:52:19	D	2.50
589	FAZILKA	ARNIWALA SHEIKH SUBANPUR	S-NPP	30.33590	74.29840	12:52:19	D	5.40
590	FAZILKA	ARNIWALA SHEIKH SUBANPUR	S-NPP	30.36010	74.17520	12:52:19	D	2.80
591	FAZILKA	ARNIWALA SHEIKH SUBANPUR	S-NPP	30.37890	74.13590	12:52:19	D	4.90

592	FAZILKA	ARNIWALA SHEIKH SUBANPUR	S-NPP	30.39350	74.17280	12:52:19	D	1.90
593	FAZILKA	ARNIWALA SHEIKH SUBANPUR	S-NPP	30.42190	74.19680	12:52:19	D	3.30
594	FAZILKA	ARNIWALA SHEIKH SUBANPUR	S-NPP	30.42320	74.15500	12:52:19	D	4.50
595	FAZILKA	ARNIWALA SHEIKH SUBANPUR	S-NPP	30.42480	74.15380	12:52:19	D	4.40
596	FAZILKA	ARNIWALA SHEIKH SUBANPUR	S-NPP	30.32840	74.14120	14:32:36	D	4.00
597	FAZILKA	ARNIWALA SHEIKH SUBANPUR	S-NPP	30.33040	74.13960	14:32:36	D	6.20
598	FAZILKA	ARNIWALA SHEIKH SUBANPUR	S-NPP	30.35650	74.11780	14:32:36	D	7.10
599	FAZILKA	ARNIWALA SHEIKH SUBANPUR	S-NPP	30.37180	74.15810	14:32:36	D	4.80
600	FAZILKA	ARNIWALA SHEIKH SUBANPUR	S-NPP	30.39790	74.13630	14:32:36	D	8.40
601	FAZILKA	ARNIWALA SHEIKH SUBANPUR	S-NPP	30.42500	74.13490	14:32:36	D	7.80
602	FAZILKA	ARNIWALA SHEIKH SUBANPUR	S-NPP	30.42650	74.13520	14:32:36	D	12.60
603	FAZILKA	ARNIWALA SHEIKH SUBANPUR	S-NPP	30.43440	74.16240	14:32:36	D	3.40
604	FAZILKA	ARNIWALA SHEIKH SUBANPUR	S-NPP	30.43640	74.21070	14:32:36	D	10.70
605	FAZILKA	FAZILKA	S-NPP	30.32150	73.94730	12:52:19	D	5.10
606	FAZILKA	FAZILKA	S-NPP	30.37100	74.07980	12:52:19	D	4.00
607	FAZILKA	FAZILKA	S-NPP	30.38040	74.11870	12:52:19	D	17.70
608	FAZILKA	FAZILKA	S-NPP	30.38950	74.01490	12:52:19	D	7.30
609	FAZILKA	FAZILKA	S-NPP	30.39030	74.01410	12:52:19	D	7.40
610	FAZILKA	FAZILKA	S-NPP	30.40450	74.00580	12:52:19	D	3.80
611	FAZILKA	FAZILKA	S-NPP	30.40520	74.00510	12:52:19	D	4.40
612	FAZILKA	FAZILKA	S-NPP	30.42700	74.09960	12:52:19	D	3.40
613	FAZILKA	FAZILKA	S-NPP	30.42790	74.10350	12:52:19	D	3.40
614	FAZILKA	FAZILKA	S-NPP	30.42830	74.09870	12:52:19	D	5.40
615	FAZILKA	FAZILKA	S-NPP	30.42920	74.10250	12:52:19	D	5.40
616	FAZILKA	FAZILKA	S-NPP	30.43210	74.06820	12:52:19	D	4.10
617	FAZILKA	FAZILKA	S-NPP	30.43560	74.01230	12:52:19	D	7.80
618	FAZILKA	FAZILKA	S-NPP	30.44090	74.01060	12:52:19	D	2.50
619	FAZILKA	FAZILKA	S-NPP	30.44760	74.03800	12:52:19	D	1.90
620	FAZILKA	FAZILKA	S-NPP	30.45000	74.02460	12:52:19	D	1.80
621	FAZILKA	FAZILKA	S-NPP	30.46570	74.06580	12:52:19	D	16.20
622	FAZILKA	FAZILKA	S-NPP	30.47510	74.10450	12:52:19	D	2.40
623	FAZILKA	FAZILKA	S-NPP	30.48130	73.98910	12:52:19	D	4.40
624	FAZILKA	FAZILKA	S-NPP	30.48450	74.14300	12:52:19	D	6.60

625	FAZILKA	FAZILKA	S-NPP	30.48470	74.09730	12:52:19	D	2.40
626	FAZILKA	FAZILKA	S-NPP	30.49190	73.98570	12:52:19	D	3.00
627	FAZILKA	FAZILKA	S-NPP	30.49360	73.98510	12:52:19	D	3.00
628	FAZILKA	FAZILKA	S-NPP	30.51160	73.99630	12:52:19	D	2.70
629	FAZILKA	FAZILKA	S-NPP	30.51330	73.99560	12:52:19	D	3.10
630	FAZILKA	FAZILKA	S-NPP	30.32670	74.05140	14:32:36	D	11.50
631	FAZILKA	FAZILKA	S-NPP	30.33090	74.05270	14:32:36	D	11.70
632	FAZILKA	FAZILKA	S-NPP	30.36690	73.89520	14:32:36	D	23.20
633	FAZILKA	FAZILKA	S-NPP	30.37530	74.08270	14:32:36	D	5.90
634	FAZILKA	FAZILKA	S-NPP	30.38200	74.08240	14:32:36	D	5.80
635	FAZILKA	FAZILKA	S-NPP	30.38480	73.99430	14:32:36	D	5.80
636	FAZILKA	FAZILKA	S-NPP	30.39790	73.98690	14:32:36	D	3.80
637	FAZILKA	FAZILKA	S-NPP	30.42770	73.99910	14:32:36	D	9.30
638	FAZILKA	FAZILKA	S-NPP	30.42920	74.08000	14:32:36	D	5.20
639	FAZILKA	FAZILKA	S-NPP	30.42950	74.08680	14:32:36	D	5.70
640	FAZILKA	FAZILKA	S-NPP	30.42980	74.09360	14:32:36	D	5.70
641	FAZILKA	FAZILKA	S-NPP	30.43110	74.08030	14:32:36	D	6.30
642	FAZILKA	FAZILKA	S-NPP	30.43130	74.08710	14:32:36	D	6.30
643	FAZILKA	FAZILKA	S-NPP	30.43160	74.09390	14:32:36	D	6.50
644	FAZILKA	FAZILKA	S-NPP	30.43210	73.99860	14:32:36	D	6.10
645	FAZILKA	FAZILKA	S-NPP	30.44520	73.99130	14:32:36	D	7.40
646	FAZILKA	FAZILKA	S-NPP	30.44750	73.99130	14:32:36	D	8.50
647	FAZILKA	FAZILKA	S-NPP	30.44960	74.03850	14:32:36	D	3.30
648	FAZILKA	FAZILKA	S-NPP	30.45190	73.99090	14:32:36	D	7.40
649	FAZILKA	FAZILKA	S-NPP	30.45430	73.99090	14:32:36	D	4.00
650	FAZILKA	FAZILKA	S-NPP	30.45850	74.12640	14:32:36	D	6.20
651	FAZILKA	FAZILKA	S-NPP	30.46560	74.09890	14:32:36	D	8.00
652	FAZILKA	FAZILKA	S-NPP	30.46590	74.10580	14:32:36	D	8.90
653	FAZILKA	FAZILKA	S-NPP	30.46830	74.05090	14:32:36	D	4.70
654	FAZILKA	FAZILKA	S-NPP	30.47030	74.05100	14:32:36	D	8.10
655	FAZILKA	FAZILKA	S-NPP	30.47060	74.09840	14:32:36	D	13.20
656	FAZILKA	FAZILKA	S-NPP	30.47740	74.05740	14:32:36	D	8.10
657	FAZILKA	FAZILKA	S-NPP	30.49020	74.04320	14:32:36	D	2.60

658	FAZILKA	FAZILKA	S-NPP	30.49170	74.07710	14:32:36	D	9.80
659	FAZILKA	FAZILKA	S-NPP	30.49200	74.08390	14:32:36	D	9.80
660	FAZILKA	FAZILKA	S-NPP	30.49420	73.98210	14:32:36	D	5.10
661	FAZILKA	FAZILKA	S-NPP	30.49730	74.04960	14:32:36	D	8.10
662	FAZILKA	FAZILKA	S-NPP	30.49760	74.05640	14:32:36	D	8.10
663	FAZILKA	FAZILKA	S-NPP	30.50950	74.02190	14:32:36	D	5.80
664	FAZILKA	FAZILKA	S-NPP	30.51750	74.04860	14:32:36	D	3.10
665	FAZILKA	FAZILKA	S-NPP	30.52000	74.04690	14:32:36	D	5.50
666	FAZILKA	JALALABAD	S-NPP	30.43950	74.19050	12:52:19	D	12.90
667	FAZILKA	JALALABAD	S-NPP	30.44050	74.19430	12:52:19	D	18.30
668	FAZILKA	JALALABAD	S-NPP	30.44290	74.19010	12:52:19	D	12.60
669	FAZILKA	JALALABAD	S-NPP	30.44380	74.19390	12:52:19	D	16.60
670	FAZILKA	JALALABAD	S-NPP	30.45800	74.19690	12:52:19	D	2.80
671	FAZILKA	JALALABAD	S-NPP	30.46270	74.24950	12:52:19	D	2.70
672	FAZILKA	JALALABAD	S-NPP	30.46490	74.24800	12:52:19	D	3.50
673	FAZILKA	JALALABAD	S-NPP	30.48890	74.27710	12:52:19	D	5.10
674	FAZILKA	JALALABAD	S-NPP	30.48940	74.11660	12:52:19	D	3.90
675	FAZILKA	JALALABAD	S-NPP	30.50230	74.30930	12:52:19	D	5.00
676	FAZILKA	JALALABAD	S-NPP	30.51570	74.10810	12:52:19	D	4.90
677	FAZILKA	JALALABAD	S-NPP	30.51660	74.11200	12:52:19	D	6.20
678	FAZILKA	JALALABAD	S-NPP	30.51750	74.18610	12:52:19	D	2.70
679	FAZILKA	JALALABAD	S-NPP	30.51850	74.18990	12:52:19	D	2.70
680	FAZILKA	JALALABAD	S-NPP	30.51910	74.11100	12:52:19	D	3.30
681	FAZILKA	JALALABAD	S-NPP	30.52560	74.12570	12:52:19	D	3.10
682	FAZILKA	JALALABAD	S-NPP	30.52810	74.12460	12:52:19	D	2.90
683	FAZILKA	JALALABAD	S-NPP	30.52900	74.11630	12:52:19	D	4.40
684	FAZILKA	JALALABAD	S-NPP	30.53110	74.31230	12:52:19	D	1.80
685	FAZILKA	JALALABAD	S-NPP	30.53150	74.11530	12:52:19	D	2.70
686	FAZILKA	JALALABAD	S-NPP	30.53200	74.09440	12:52:19	D	4.70
687	FAZILKA	JALALABAD	S-NPP	30.53320	74.16840	12:52:19	D	6.60
688	FAZILKA	JALALABAD	S-NPP	30.53400	74.08980	12:52:19	D	3.70
689	FAZILKA	JALALABAD	S-NPP	30.53420	74.17220	12:52:19	D	6.10
690	FAZILKA	JALALABAD	S-NPP	30.53440	74.20950	12:52:19	D	2.30

691	FAZILKA	JALALABAD	S-NPP	30.53490	74.09360	12:52:19	D	3.70
692	FAZILKA	JALALABAD	S-NPP	30.53570	74.16790	12:52:19	D	5.10
693	FAZILKA	JALALABAD	S-NPP	30.53630	74.08880	12:52:19	D	5.30
694	FAZILKA	JALALABAD	S-NPP	30.53710	74.13830	12:52:19	D	2.10
695	FAZILKA	JALALABAD	S-NPP	30.53860	74.10910	12:52:19	D	4.20
696	FAZILKA	JALALABAD	S-NPP	30.53980	74.13770	12:52:19	D	1.80
697	FAZILKA	JALALABAD	S-NPP	30.54100	74.10810	12:52:19	D	3.80
698	FAZILKA	JALALABAD	S-NPP	30.54150	74.30890	12:52:19	D	2.60
699	FAZILKA	JALALABAD	S-NPP	30.54950	74.14260	12:52:19	D	2.60
700	FAZILKA	JALALABAD	S-NPP	30.54960	74.15520	12:52:19	D	1.10
701	FAZILKA	JALALABAD	S-NPP	30.55620	74.30020	12:52:19	D	9.70
702	FAZILKA	JALALABAD	S-NPP	30.56980	74.27110	12:52:19	D	6.40
703	FAZILKA	JALALABAD	S-NPP	30.57040	74.25060	12:52:19	D	7.20
704	FAZILKA	JALALABAD	S-NPP	30.57070	74.26720	12:52:19	D	6.10
705	FAZILKA	JALALABAD	S-NPP	30.57230	74.25040	12:52:19	D	9.70
706	FAZILKA	JALALABAD	S-NPP	30.57500	74.26940	12:52:19	D	6.40
707	FAZILKA	JALALABAD	S-NPP	30.57560	74.24900	12:52:19	D	3.70
708	FAZILKA	JALALABAD	S-NPP	30.58110	74.20240	12:52:19	D	18.90
709	FAZILKA	JALALABAD	S-NPP	30.58200	74.20620	12:52:19	D	18.40
710	FAZILKA	JALALABAD	S-NPP	30.58560	74.15170	12:52:19	D	2.00
711	FAZILKA	JALALABAD	S-NPP	30.58570	74.22130	12:52:19	D	3.00
712	FAZILKA	JALALABAD	S-NPP	30.58630	74.20070	12:52:19	D	4.70
713	FAZILKA	JALALABAD	S-NPP	30.59520	74.21420	12:52:19	D	4.20
714	FAZILKA	JALALABAD	S-NPP	30.59770	74.27030	12:52:19	D	2.10
715	FAZILKA	JALALABAD	S-NPP	30.44140	74.19610	14:32:36	D	11.60
716	FAZILKA	JALALABAD	S-NPP	30.44260	74.19650	14:32:36	D	5.70
717	FAZILKA	JALALABAD	S-NPP	30.44320	74.21040	14:32:36	D	10.70
718	FAZILKA	JALALABAD	S-NPP	30.45010	74.23730	14:32:36	D	3.60
719	FAZILKA	JALALABAD	S-NPP	30.46600	74.28550	14:32:36	D	5.20
720	FAZILKA	JALALABAD	S-NPP	30.46670	74.28600	14:32:36	D	7.30
721	FAZILKA	JALALABAD	S-NPP	30.48210	74.16690	14:32:36	D	5.10
722	FAZILKA	JALALABAD	S-NPP	30.48710	74.12530	14:32:36	D	7.80
723	FAZILKA	JALALABAD	S-NPP	30.49910	74.09040	14:32:36	D	10.60

724	FAZILKA	JALALABAD	S-NPP	30.50420	74.20730	14:32:36	D	37.50
725	FAZILKA	JALALABAD	S-NPP	30.50460	74.21430	14:32:36	D	29.50
726	FAZILKA	JALALABAD	S-NPP	30.50550	74.23510	14:32:36	D	4.10
727	FAZILKA	JALALABAD	S-NPP	30.50680	74.11050	14:32:36	D	5.30
728	FAZILKA	JALALABAD	S-NPP	30.50760	74.28400	14:32:36	D	8.50
729	FAZILKA	JALALABAD	S-NPP	30.52060	74.11670	14:32:36	D	9.30
730	FAZILKA	JALALABAD	S-NPP	30.52090	74.12360	14:32:36	D	9.30
731	FAZILKA	JALALABAD	S-NPP	30.52090	74.27640	14:32:36	D	5.80
732	FAZILKA	JALALABAD	S-NPP	30.52170	74.08770	14:32:36	D	16.90
733	FAZILKA	JALALABAD	S-NPP	30.52520	74.22030	14:32:36	D	4.60
734	FAZILKA	JALALABAD	S-NPP	30.52560	74.22720	14:32:36	D	6.20
735	FAZILKA	JALALABAD	S-NPP	30.52580	74.08220	14:32:36	D	11.90
736	FAZILKA	JALALABAD	S-NPP	30.52710	74.22570	14:32:36	D	7.60
737	FAZILKA	JALALABAD	S-NPP	30.52800	74.13010	14:32:36	D	10.60
738	FAZILKA	JALALABAD	S-NPP	30.53010	74.12850	14:32:36	D	8.00
739	FAZILKA	JALALABAD	S-NPP	30.53600	74.10750	14:32:36	D	5.10
740	FAZILKA	JALALABAD	S-NPP	30.54140	74.27540	14:32:36	D	3.40
741	FAZILKA	JALALABAD	S-NPP	30.55430	74.26080	14:32:36	D	7.20
742	FAZILKA	JALALABAD	S-NPP	30.55540	74.08600	14:32:36	D	11.50
743	FAZILKA	JALALABAD	S-NPP	30.55570	74.09280	14:32:36	D	15.00
744	FAZILKA	JALALABAD	S-NPP	30.55570	74.25920	14:32:36	D	9.50
745	FAZILKA	JALALABAD	S-NPP	30.55980	74.08740	14:32:36	D	15.70
746	FAZILKA	JALALABAD	S-NPP	30.56010	74.09430	14:32:36	D	15.70
747	FAZILKA	JALALABAD	S-NPP	30.56690	74.09400	14:32:36	D	10.90
748	FAZILKA	JALALABAD	S-NPP	30.56990	74.27260	14:32:36	D	8.20
749	FAZILKA	JALALABAD	S-NPP	30.57020	74.27960	14:32:36	D	8.20
750	FAZILKA	JALALABAD	S-NPP	30.57380	74.20240	14:32:36	D	4.50
751	FAZILKA	JALALABAD	S-NPP	30.57540	74.27390	14:32:36	D	11.80
752	FAZILKA	JALALABAD	S-NPP	30.57670	74.27220	14:32:36	D	8.20
753	FAZILKA	JALALABAD	S-NPP	30.58740	74.20170	14:32:36	D	11.20
754	FAZILKA	JALALABAD	S-NPP	30.58770	74.20860	14:32:36	D	11.20
755	FAZILKA	JALALABAD	S-NPP	30.59030	74.11160	14:32:36	D	18.90
756	FAZILKA	JALALABAD	S-NPP	30.59060	74.11850	14:32:36	D	12.00

757	FAZILKA	JALALABAD	S-NPP	30.61830	74.13090	14:32:36	D	11.10
758	FAZILKA	JALALABAD	S-NPP	30.61860	74.13780	14:32:36	D	11.10
759	FAZILKA	JALALABAD	S-NPP	30.62500	74.13050	14:32:36	D	11.10
760	FAZILKA	JALALABAD	S-NPP	30.63000	74.24150	14:32:36	D	8.10
761	FAZILKA	JALALABAD	S-NPP	30.63080	74.23890	14:32:36	D	6.70
762	FAZILKA	JALALABAD	S-NPP	30.64080	74.17830	14:32:36	D	4.50
763	FAZILKA	JALALABAD	S-NPP	30.64220	74.18240	14:32:36	D	5.30
764	FAZILKA	JALALABAD	AQUA	30.59800	74.19200	14:38:00	D	158.10
765	FAZILKA	JALALABAD	AQUA	30.59800	74.19700	14:38:00	D	155.30
766	FAZILKA	KHUIAN SARWAR	S-NPP	30.20700	74.04800	12:52:19	D	2.90
767	FAZILKA	KHUIAN SARWAR	S-NPP	30.24520	73.99320	12:52:19	D	4.40
768	FAZILKA	KHUIAN SARWAR	S-NPP	30.26540	74.02930	12:52:19	D	7.50
769	FAZILKA	KHUIAN SARWAR	S-NPP	30.30950	74.01510	12:52:19	D	2.80
770	FAZILKA	KHUIAN SARWAR	S-NPP	30.20770	74.05510	14:32:36	D	3.50
771	FAZILKA	KHUIAN SARWAR	S-NPP	30.20960	74.05220	14:32:36	D	5.50
772	FAZILKA	KHUIAN SARWAR	S-NPP	30.33700	74.03890	14:32:36	D	3.90
773	FIROZPUR	FIROZPUR	S-NPP	30.82300	74.59040	12:52:19	D	3.10
774	FIROZPUR	FIROZPUR	S-NPP	30.88740	74.64920	12:52:19	D	2.90
775	FIROZPUR	FIROZPUR	S-NPP	30.98440	74.64510	12:52:19	D	2.80
776	FIROZPUR	FIROZPUR	S-NPP	31.00590	74.57250	12:52:19	D	3.40
777	FIROZPUR	FIROZPUR	S-NPP	31.00680	74.57610	12:52:19	D	4.50
778	FIROZPUR	FIROZPUR	S-NPP	31.02870	74.66770	12:52:19	D	3.40
779	FIROZPUR	FIROZPUR	S-NPP	31.04810	74.65780	12:52:19	D	8.60
780	FIROZPUR	FIROZPUR	S-NPP	31.06520	74.79790	12:52:19	D	6.90
781	FIROZPUR	FIROZPUR	S-NPP	31.08020	74.79320	12:52:19	D	4.00
782	FIROZPUR	FIROZPUR	S-NPP	31.10500	74.80740	12:52:19	D	2.70
783	FIROZPUR	FIROZPUR	S-NPP	31.11940	74.76480	12:52:19	D	11.70
784	FIROZPUR	FIROZPUR	S-NPP	31.12200	74.76510	12:52:19	D	11.00
785	FIROZPUR	FIROZPUR	S-NPP	30.85590	74.54850	14:32:36	D	8.40
786	FIROZPUR	FIROZPUR	S-NPP	30.85670	74.54320	14:32:36	D	11.80
787	FIROZPUR	FIROZPUR	S-NPP	30.88440	74.56930	14:32:36	D	6.90
788	FIROZPUR	FIROZPUR	S-NPP	30.88570	74.57140	14:32:36	D	7.80
789	FIROZPUR	FIROZPUR	S-NPP	31.01300	74.67870	14:32:36	D	7.90

790	FIROZPUR	FIROZPUR	S-NPP	31.01440	74.68320	14:32:36	D	10.60
791	FIROZPUR	GHALL KHURD	S-NPP	30.77770	74.81590	12:52:19	D	4.50
792	FIROZPUR	GHALL KHURD	S-NPP	30.79960	74.79400	12:52:19	D	3.40
793	FIROZPUR	GHALL KHURD	S-NPP	30.80110	74.79430	12:52:19	D	3.10
794	FIROZPUR	GHALL KHURD	S-NPP	30.81160	74.86840	12:52:19	D	2.70
795	FIROZPUR	GHALL KHURD	S-NPP	30.81530	74.80850	12:52:19	D	7.00
796	FIROZPUR	GHALL KHURD	S-NPP	30.82030	74.80700	12:52:19	D	5.30
797	FIROZPUR	GHALL KHURD	S-NPP	30.83030	74.82610	12:52:19	D	4.60
798	FIROZPUR	GHALL KHURD	S-NPP	30.83490	74.93540	12:52:19	D	1.80
799	FIROZPUR	GHALL KHURD	S-NPP	30.85340	74.67240	12:52:19	D	4.10
800	FIROZPUR	GHALL KHURD	S-NPP	30.85510	74.88500	12:52:19	D	3.00
801	FIROZPUR	GHALL KHURD	S-NPP	30.86210	74.82360	12:52:19	D	2.70
802	FIROZPUR	GHALL KHURD	S-NPP	30.86710	74.82210	12:52:19	D	3.60
803	FIROZPUR	GHALL KHURD	S-NPP	30.88630	74.65050	12:52:19	D	2.30
804	FIROZPUR	GHALL KHURD	S-NPP	30.89430	74.86900	12:52:19	D	4.50
805	FIROZPUR	GHALL KHURD	S-NPP	30.90850	74.80420	12:52:19	D	4.30
806	FIROZPUR	GHALL KHURD	S-NPP	30.91070	74.80080	12:52:19	D	2.80
807	FIROZPUR	GHALL KHURD	S-NPP	30.91150	74.80430	12:52:19	D	4.30
808	FIROZPUR	GHALL KHURD	S-NPP	30.92110	74.76670	12:52:19	D	6.00
809	FIROZPUR	GHALL KHURD	S-NPP	30.92150	74.80110	12:52:19	D	1.90
810	FIROZPUR	GHALL KHURD	S-NPP	30.92770	74.79440	12:52:19	D	1.60
811	FIROZPUR	GHALL KHURD	S-NPP	30.92780	74.77210	12:52:19	D	3.20
812	FIROZPUR	GHALL KHURD	S-NPP	30.93450	74.75500	12:52:19	D	2.50
813	FIROZPUR	GHALL KHURD	S-NPP	30.96800	74.75940	12:52:19	D	11.80
814	FIROZPUR	GHALL KHURD	S-NPP	30.97640	74.74930	12:52:19	D	2.60
815	FIROZPUR	GHALL KHURD	S-NPP	30.97730	74.73020	12:52:19	D	5.30
816	FIROZPUR	GHALL KHURD	S-NPP	30.99700	74.79120	12:52:19	D	16.00
817	FIROZPUR	GHALL KHURD	S-NPP	31.00120	74.78610	12:52:19	D	8.50
818	FIROZPUR	GHALL KHURD	S-NPP	31.00210	74.78960	12:52:19	D	8.30
819	FIROZPUR	GHALL KHURD	S-NPP	31.01320	74.74500	12:52:19	D	8.80
820	FIROZPUR	GHALL KHURD	S-NPP	31.01400	74.74850	12:52:19	D	11.50
821	FIROZPUR	GHALL KHURD	S-NPP	31.01520	74.74680	12:52:19	D	12.30
822	FIROZPUR	GHALL KHURD	S-NPP	30.78850	74.90040	14:32:36	D	4.20

823	FIROZPUR	GHALL KHURD	S-NPP	30.79320	74.89970	14:32:36	D	10.80
824	FIROZPUR	GHALL KHURD	S-NPP	30.79560	74.90010	14:32:36	D	6.60
825	FIROZPUR	GHALL KHURD	S-NPP	30.80730	74.89910	14:32:36	D	4.70
826	FIROZPUR	GHALL KHURD	S-NPP	30.80970	74.89960	14:32:36	D	7.70
827	FIROZPUR	GHALL KHURD	S-NPP	30.83380	74.85190	14:32:36	D	10.10
828	FIROZPUR	GHALL KHURD	S-NPP	30.84700	74.64720	14:32:36	D	6.60
829	FIROZPUR	GHALL KHURD	S-NPP	30.84820	74.67710	14:32:36	D	15.40
830	FIROZPUR	GHALL KHURD	S-NPP	30.85330	74.67490	14:32:36	D	8.20
831	FIROZPUR	GHALL KHURD	S-NPP	30.86340	74.88920	14:32:36	D	6.60
832	FIROZPUR	GHALL KHURD	S-NPP	30.88950	74.83440	14:32:36	D	2.80
833	FIROZPUR	GHALL KHURD	S-NPP	30.97960	74.72550	14:32:36	D	6.50
834	FIROZPUR	GHALL KHURD	S-NPP	30.98100	74.72220	14:32:36	D	8.90
835	FIROZPUR	GHALL KHURD	TERRA	30.83100	74.76600	11:23:22	D	6.90
836	FIROZPUR	GHALL KHURD	AQUA	30.86000	74.66600	13:00:31	D	52.10
837	FIROZPUR	GHALL KHURD	AQUA	30.86100	74.66900	13:00:31	D	47.50
838	FIROZPUR	GHALL KHURD	AQUA	30.87300	74.68800	14:38:00	D	37.40
839	FIROZPUR	GHALL KHURD	AQUA	30.98600	74.71600	13:00:31	D	41.20
840	FIROZPUR	GHALL KHURD	AQUA	30.98600	74.72400	13:00:31	D	49.20
841	FIROZPUR	GURUHAR SAHAI	S-NPP	30.56670	74.32110	12:52:19	D	3.10
842	FIROZPUR	GURUHAR SAHAI	S-NPP	30.57040	74.31940	12:52:19	D	2.40
843	FIROZPUR	GURUHAR SAHAI	S-NPP	30.59650	74.37580	12:52:19	D	7.40
844	FIROZPUR	GURUHAR SAHAI	S-NPP	30.59720	74.38300	12:52:19	D	11.70
845	FIROZPUR	GURUHAR SAHAI	S-NPP	30.59800	74.38670	12:52:19	D	6.50
846	FIROZPUR	GURUHAR SAHAI	S-NPP	30.59820	74.38320	12:52:19	D	11.80
847	FIROZPUR	GURUHAR SAHAI	S-NPP	30.60050	74.37400	12:52:19	D	13.90
848	FIROZPUR	GURUHAR SAHAI	S-NPP	30.60170	74.37410	12:52:19	D	7.40
849	FIROZPUR	GURUHAR SAHAI	S-NPP	30.60340	74.31700	12:52:19	D	1.50
850	FIROZPUR	GURUHAR SAHAI	S-NPP	30.61040	74.41460	12:52:19	D	4.90
851	FIROZPUR	GURUHAR SAHAI	S-NPP	30.61130	74.41490	12:52:19	D	5.10
852	FIROZPUR	GURUHAR SAHAI	S-NPP	30.61130	74.41830	12:52:19	D	4.90
853	FIROZPUR	GURUHAR SAHAI	S-NPP	30.61220	74.41860	12:52:19	D	5.10
854	FIROZPUR	GURUHAR SAHAI	S-NPP	30.61740	74.42030	12:52:19	D	3.20
855	FIROZPUR	GURUHAR SAHAI	S-NPP	30.62570	74.38590	12:52:19	D	3.80

856	FIROZPUR	GURUHAR SAHAI	S-NPP	30.62610	74.43340	12:52:19	D	1.90
857	FIROZPUR	GURUHAR SAHAI	S-NPP	30.62660	74.38960	12:52:19	D	3.80
858	FIROZPUR	GURUHAR SAHAI	S-NPP	30.62690	74.32160	12:52:19	D	2.00
859	FIROZPUR	GURUHAR SAHAI	S-NPP	30.63050	74.33650	12:52:19	D	3.30
860	FIROZPUR	GURUHAR SAHAI	S-NPP	30.63130	74.43180	12:52:19	D	16.60
861	FIROZPUR	GURUHAR SAHAI	S-NPP	30.63290	74.41540	12:52:19	D	6.60
862	FIROZPUR	GURUHAR SAHAI	S-NPP	30.63410	74.35130	12:52:19	D	2.50
863	FIROZPUR	GURUHAR SAHAI	S-NPP	30.64810	74.27040	12:52:19	D	2.90
864	FIROZPUR	GURUHAR SAHAI	S-NPP	30.65200	74.44890	12:52:19	D	12.70
865	FIROZPUR	GURUHAR SAHAI	S-NPP	30.65290	74.45250	12:52:19	D	12.70
866	FIROZPUR	GURUHAR SAHAI	S-NPP	30.65980	74.31910	12:52:19	D	10.30
867	FIROZPUR	GURUHAR SAHAI	S-NPP	30.66490	74.31750	12:52:19	D	10.30
868	FIROZPUR	GURUHAR SAHAI	S-NPP	30.68860	74.36990	12:52:19	D	11.80
869	FIROZPUR	GURUHAR SAHAI	S-NPP	30.68950	74.37360	12:52:19	D	12.10
870	FIROZPUR	GURUHAR SAHAI	S-NPP	30.69140	74.40480	12:52:19	D	4.20
871	FIROZPUR	GURUHAR SAHAI	S-NPP	30.69220	74.40840	12:52:19	D	4.20
872	FIROZPUR	GURUHAR SAHAI	S-NPP	30.69800	74.36290	12:52:19	D	1.90
873	FIROZPUR	GURUHAR SAHAI	S-NPP	30.72930	74.47150	12:52:19	D	4.10
874	FIROZPUR	GURUHAR SAHAI	S-NPP	30.57190	74.34460	14:32:36	D	7.30
875	FIROZPUR	GURUHAR SAHAI	S-NPP	30.57220	74.35160	14:32:36	D	10.50
876	FIROZPUR	GURUHAR SAHAI	S-NPP	30.57300	74.35010	14:32:36	D	13.20
877	FIROZPUR	GURUHAR SAHAI	S-NPP	30.59950	74.32760	14:32:36	D	11.70
878	FIROZPUR	GURUHAR SAHAI	S-NPP	30.64300	74.38240	14:32:36	D	13.20
879	FIROZPUR	GURUHAR SAHAI	S-NPP	30.64320	74.38700	14:32:36	D	11.30
880	FIROZPUR	GURUHAR SAHAI	S-NPP	30.65820	74.26120	14:32:36	D	5.30
881	FIROZPUR	GURUHAR SAHAI	S-NPP	30.65910	74.26550	14:32:36	D	7.00
882	FIROZPUR	GURUHAR SAHAI	S-NPP	30.68220	74.33790	14:32:36	D	6.40
883	FIROZPUR	GURUHAR SAHAI	S-NPP	30.68380	74.22500	14:32:36	D	8.70
884	FIROZPUR	GURUHAR SAHAI	S-NPP	30.68470	74.39220	14:32:36	D	3.10
885	FIROZPUR	GURUHAR SAHAI	S-NPP	30.68490	74.22920	14:32:36	D	6.20
886	FIROZPUR	GURUHAR SAHAI	S-NPP	30.69640	74.34160	14:32:36	D	6.20
887	FIROZPUR	GURUHAR SAHAI	S-NPP	30.69810	74.38440	14:32:36	D	9.90
888	FIROZPUR	GURUHAR SAHAI	S-NPP	30.70410	74.36260	14:32:36	D	4.00

889	FIROZPUR	GURUHAR SAHAI	S-NPP	30.72220	74.46970	14:32:36	D	42.70
890	FIROZPUR	GURUHAR SAHAI	S-NPP	30.72440	74.35450	14:32:36	D	12.20
891	FIROZPUR	GURUHAR SAHAI	S-NPP	30.74020	74.40400	14:32:36	D	21.70
892	FIROZPUR	GURUHAR SAHAI	S-NPP	30.74050	74.41110	14:32:36	D	47.20
893	FIROZPUR	GURUHAR SAHAI	S-NPP	30.74090	74.41030	14:32:36	D	56.30
894	FIROZPUR	GURUHAR SAHAI	S-NPP	30.77940	74.33670	14:32:36	D	3.40
895	FIROZPUR	GURUHAR SAHAI	AQUA	30.75100	74.41600	14:38:00	D	46.30
896	FIROZPUR	GURUHAR SAHAI	AQUA	30.75300	74.40700	14:38:00	D	62.90
897	FIROZPUR	MAKHU	S-NPP	31.05750	75.09530	12:52:19	D	1.70
898	FIROZPUR	MAKHU	S-NPP	31.05820	74.85900	12:52:19	D	1.40
899	FIROZPUR	MAKHU	S-NPP	31.06160	74.85060	12:52:19	D	18.50
900	FIROZPUR	MAKHU	S-NPP	31.06840	74.81160	12:52:19	D	8.90
901	FIROZPUR	MAKHU	S-NPP	31.07090	74.95690	12:52:19	D	1.30
902	FIROZPUR	MAKHU	S-NPP	31.08290	75.00720	12:52:19	D	2.80
903	FIROZPUR	MAKHU	S-NPP	31.09060	74.85980	12:52:19	D	1.90
904	FIROZPUR	MAKHU	S-NPP	31.09300	74.87000	12:52:19	D	2.90
905	FIROZPUR	MAKHU	S-NPP	31.10310	75.11480	12:52:19	D	2.80
906	FIROZPUR	MAKHU	S-NPP	31.10390	75.11810	12:52:19	D	3.90
907	FIROZPUR	MAKHU	S-NPP	31.10450	75.11590	12:52:19	D	3.90
908	FIROZPUR	MAKHU	S-NPP	31.11990	75.07410	12:52:19	D	3.80
909	FIROZPUR	MAKHU	S-NPP	31.14270	75.08120	12:52:19	D	3.20
910	FIROZPUR	MAKHU	S-NPP	31.04120	74.87610	14:32:36	D	10.60
911	FIROZPUR	MAKHU	S-NPP	31.05240	74.99260	14:32:36	D	6.70
912	FIROZPUR	MAKHU	S-NPP	31.06650	74.88030	14:32:36	D	13.80
913	FIROZPUR	MAKHU	S-NPP	31.06680	74.88800	14:32:36	D	16.50
914	FIROZPUR	MAKHU	S-NPP	31.06970	74.88280	14:32:36	D	19.50
915	FIROZPUR	MAKHU	S-NPP	31.07620	74.86710	14:32:36	D	6.60
916	FIROZPUR	MAKHU	S-NPP	31.08140	75.00730	14:32:36	D	21.30
917	FIROZPUR	MAKHU	S-NPP	31.08390	74.98110	14:32:36	D	4.60
918	FIROZPUR	MAKHU	S-NPP	31.08460	75.00470	14:32:36	D	11.20
919	FIROZPUR	MAKHU	S-NPP	31.08490	75.01260	14:32:36	D	12.10
920	FIROZPUR	MAKHU	S-NPP	31.09220	75.02020	14:32:36	D	12.10
921	FIROZPUR	MAKHU	S-NPP	31.09250	75.02810	14:32:36	D	18.50

922	FIROZPUR	MAKHU	S-NPP	31.09620	75.02260	14:32:36	D	13.50
923	FIROZPUR	MAKHU	S-NPP	31.09650	75.03050	14:32:36	D	13.50
924	FIROZPUR	MAKHU	S-NPP	31.09800	75.07010	14:32:36	D	17.40
925	FIROZPUR	MAKHU	S-NPP	31.10080	75.06750	14:32:36	D	18.20
926	FIROZPUR	MAKHU	S-NPP	31.11020	74.91740	14:32:36	D	8.20
927	FIROZPUR	MAKHU	S-NPP	31.11600	74.98250	14:32:36	D	13.10
928	FIROZPUR	MAKHU	S-NPP	31.11730	74.83460	14:32:36	D	5.00
929	FIROZPUR	MAKHU	S-NPP	31.11930	74.97970	14:32:36	D	32.90
930	FIROZPUR	MAKHU	S-NPP	31.12140	74.83170	14:32:36	D	6.80
931	FIROZPUR	MAKHU	S-NPP	31.12220	74.85480	14:32:36	D	9.90
932	FIROZPUR	MAKHU	S-NPP	31.12310	74.98230	14:32:36	D	17.00
933	FIROZPUR	MAKHU	S-NPP	31.12430	74.83440	14:32:36	D	5.00
934	FIROZPUR	MAKHU	TERRA	31.06200	75.08600	11:23:22	D	26.50
935	FIROZPUR	MAKHU	TERRA	31.09600	75.02000	11:23:22	D	13.00
936	FIROZPUR	MAKHU	TERRA	31.13300	74.87000	11:23:22	D	8.90
937	FIROZPUR	MAMDOT	S-NPP	30.75910	74.39240	12:52:19	D	3.60
938	FIROZPUR	MAMDOT	S-NPP	30.77530	74.36740	12:52:19	D	3.30
939	FIROZPUR	MAMDOT	S-NPP	30.78370	74.33290	12:52:19	D	2.30
940	FIROZPUR	MAMDOT	S-NPP	30.79550	74.47510	12:52:19	D	30.20
941	FIROZPUR	MAMDOT	S-NPP	30.79580	74.34040	12:52:19	D	11.20
942	FIROZPUR	MAMDOT	S-NPP	30.79660	74.52540	12:52:19	D	8.40
943	FIROZPUR	MAMDOT	S-NPP	30.79670	74.34070	12:52:19	D	10.40
944	FIROZPUR	MAMDOT	S-NPP	30.82300	74.38320	12:52:19	D	15.10
945	FIROZPUR	MAMDOT	S-NPP	30.82350	74.38370	12:52:19	D	15.70
946	FIROZPUR	MAMDOT	S-NPP	30.82440	74.38730	12:52:19	D	15.50
947	FIROZPUR	MAMDOT	S-NPP	30.82440	74.45740	12:52:19	D	5.10
948	FIROZPUR	MAMDOT	S-NPP	30.82460	74.45810	12:52:19	D	5.10
949	FIROZPUR	MAMDOT	S-NPP	30.82630	74.37430	12:52:19	D	2.60
950	FIROZPUR	MAMDOT	S-NPP	30.82630	74.51200	12:52:19	D	3.70
951	FIROZPUR	MAMDOT	S-NPP	30.83740	74.46570	12:52:19	D	3.00
952	FIROZPUR	MAMDOT	S-NPP	30.83750	74.37470	12:52:19	D	5.20
953	FIROZPUR	MAMDOT	S-NPP	30.83790	74.42180	12:52:19	D	5.30
954	FIROZPUR	MAMDOT	S-NPP	30.83820	74.46860	12:52:19	D	3.20

955	FIROZPUR	MAMDOT	S-NPP	30.83820	74.46930	12:52:19	D	3.50
956	FIROZPUR	MAMDOT	S-NPP	30.88710	74.51140	12:52:19	D	12.70
957	FIROZPUR	MAMDOT	S-NPP	30.93980	74.43520	12:52:19	D	4.90
958	FIROZPUR	MAMDOT	S-NPP	30.94060	74.43600	12:52:19	D	9.80
959	FIROZPUR	MAMDOT	S-NPP	30.94070	74.43880	12:52:19	D	4.90
960	FIROZPUR	MAMDOT	S-NPP	30.95720	74.48410	12:52:19	D	3.20
961	FIROZPUR	MAMDOT	S-NPP	30.95760	74.48500	12:52:19	D	3.40
962	FIROZPUR	MAMDOT	S-NPP	30.82140	74.35610	14:32:36	D	14.50
963	FIROZPUR	MAMDOT	S-NPP	30.82400	74.42080	14:32:36	D	13.40
964	FIROZPUR	MAMDOT	S-NPP	30.82730	74.33450	14:32:36	D	11.50
965	FIROZPUR	MAMDOT	S-NPP	30.84470	74.41980	14:32:36	D	4.00
966	FIROZPUR	MAMDOT	S-NPP	30.85510	74.52650	14:32:36	D	6.10
967	FIROZPUR	MAMDOT	S-NPP	30.85610	74.52860	14:32:36	D	9.70
968	FIROZPUR	MAMDOT	TERRA	30.83200	74.46700	11:23:22	D	7.00
969	FIROZPUR	MAMDOT	TERRA	30.86000	74.48700	11:23:22	D	6.70
970	FIROZPUR	ZIRA	S-NPP	30.94240	75.02880	12:52:19	D	6.60
971	FIROZPUR	ZIRA	S-NPP	30.94320	75.03220	12:52:19	D	6.60
972	FIROZPUR	ZIRA	S-NPP	30.94860	74.97140	12:52:19	D	2.70
973	FIROZPUR	ZIRA	S-NPP	30.95050	74.97210	12:52:19	D	2.40
974	FIROZPUR	ZIRA	S-NPP	30.95100	75.06570	12:52:19	D	65.30
975	FIROZPUR	ZIRA	S-NPP	30.95520	75.06080	12:52:19	D	7.10
976	FIROZPUR	ZIRA	S-NPP	30.95590	75.06410	12:52:19	D	7.10
977	FIROZPUR	ZIRA	S-NPP	30.95680	74.84830	12:52:19	D	2.10
978	FIROZPUR	ZIRA	S-NPP	30.96550	75.08260	12:52:19	D	8.30
979	FIROZPUR	ZIRA	S-NPP	30.98460	75.01080	12:52:19	D	3.00
980	FIROZPUR	ZIRA	S-NPP	30.98740	74.97740	12:52:19	D	5.60
981	FIROZPUR	ZIRA	S-NPP	31.02150	75.09940	12:52:19	D	17.30
982	FIROZPUR	ZIRA	S-NPP	31.03110	74.89090	12:52:19	D	3.90
983	FIROZPUR	ZIRA	S-NPP	31.03800	74.94340	12:52:19	D	9.10
984	FIROZPUR	ZIRA	S-NPP	31.03920	75.06180	12:52:19	D	23.00
985	FIROZPUR	ZIRA	S-NPP	30.96930	75.05910	14:32:36	D	7.10
986	FIROZPUR	ZIRA	S-NPP	30.97280	75.06280	14:32:36	D	5.90
987	FIROZPUR	ZIRA	S-NPP	31.00130	75.06180	14:32:36	D	9.20

988	FIROZPUR	ZIRA	S-NPP	31.00180	74.96320	14:32:36	D	3.00
989	FIROZPUR	ZIRA	S-NPP	31.00960	74.98650	14:32:36	D	10.30
990	FIROZPUR	ZIRA	S-NPP	31.01250	75.07320	14:32:36	D	12.60
991	FIROZPUR	ZIRA	S-NPP	31.01300	74.87720	14:32:36	D	6.60
992	FIROZPUR	ZIRA	S-NPP	31.01300	75.08910	14:32:36	D	6.20
993	FIROZPUR	ZIRA	S-NPP	31.01520	74.87370	14:32:36	D	5.90
994	FIROZPUR	ZIRA	S-NPP	31.01610	75.07720	14:32:36	D	13.70
995	FIROZPUR	ZIRA	S-NPP	31.01620	74.97050	14:32:36	D	5.30
996	FIROZPUR	ZIRA	S-NPP	31.01800	74.94340	14:32:36	D	4.90
997	FIROZPUR	ZIRA	S-NPP	31.01920	74.97460	14:32:36	D	6.90
998	FIROZPUR	ZIRA	S-NPP	31.03040	75.07670	14:32:36	D	11.00
999	FIROZPUR	ZIRA	S-NPP	31.03410	75.08040	14:32:36	D	12.10
1000	FIROZPUR	ZIRA	S-NPP	31.03550	74.91510	14:32:36	D	7.10
1001	FIROZPUR	ZIRA	AQUA	30.96300	75.07600	13:00:31	D	31.00
1002	FIROZPUR	ZIRA	TERRA	30.96900	75.08700	11:23:22	D	7.90
1003	FIROZPUR	ZIRA	TERRA	31.02300	74.96800	11:23:22	D	8.20
1004	FIROZPUR	ZIRA	TERRA	31.03100	75.04300	11:23:22	D	13.00
1005	JALANDHAR	ADAMPUR	S-NPP	31.47420	75.71480	12:52:19	D	3.10
1006	JALANDHAR	JALANDHAR EAST	S-NPP	31.22980	75.66650	12:52:19	D	2.80
1007	JALANDHAR	LOHIAN	S-NPP	31.11950	75.20610	12:52:19	D	2.90
1008	JALANDHAR	LOHIAN	S-NPP	31.12030	75.20760	12:52:19	D	4.00
1009	JALANDHAR	MEHATPUR	S-NPP	31.01940	75.47400	12:52:19	D	4.80
1010	JALANDHAR	MEHATPUR	S-NPP	31.06260	75.45230	12:52:19	D	7.50
1011	JALANDHAR	MEHATPUR	S-NPP	31.06620	75.45280	12:52:19	D	5.10
1012	JALANDHAR	MEHATPUR	S-NPP	31.06970	75.41620	12:52:19	D	2.40
1013	JALANDHAR	MEHATPUR	S-NPP	30.98500	75.41150	14:32:36	D	5.30
1014	JALANDHAR	NAKODAR	S-NPP	31.08680	75.52060	12:52:19	D	2.80
1015	JALANDHAR	NAKODAR	S-NPP	31.08840	75.51840	12:52:19	D	7.00
1016	JALANDHAR	NAKODAR	S-NPP	31.17100	75.51970	12:52:19	D	15.10
1017	JALANDHAR	NUR MAHAL	S-NPP	30.99740	75.60140	12:52:19	D	5.90
1018	JALANDHAR	NUR MAHAL	S-NPP	31.00060	75.60060	12:52:19	D	8.50
1019	JALANDHAR	NUR MAHAL	S-NPP	31.00140	75.62690	12:52:19	D	3.00
1020	JALANDHAR	NUR MAHAL	S-NPP	31.00320	75.62610	12:52:19	D	4.20

1021	JALANDHAR	NUR MAHAL	S-NPP	31.04350	75.53380	12:52:19	D	6.70
1022	JALANDHAR	NUR MAHAL	S-NPP	31.07040	75.53900	12:52:19	D	5.40
1023	JALANDHAR	NUR MAHAL	S-NPP	31.07210	75.53680	12:52:19	D	10.40
1024	JALANDHAR	NUR MAHAL	S-NPP	31.08030	75.58260	12:52:19	D	3.20
1025	JALANDHAR	NUR MAHAL	S-NPP	31.08230	75.58030	12:52:19	D	8.10
1026	JALANDHAR	NUR MAHAL	S-NPP	31.08510	75.58110	12:52:19	D	6.60
1027	JALANDHAR	NUR MAHAL	S-NPP	31.00140	75.67860	14:32:36	D	5.80
1028	JALANDHAR	NUR MAHAL	S-NPP	31.04900	75.57770	14:32:36	D	4.50
1029	JALANDHAR	NUR MAHAL	S-NPP	31.04980	75.57380	14:32:36	D	3.30
1030	JALANDHAR	PHILLAUR	S-NPP	31.04000	75.75300	12:52:19	D	4.60
1031	JALANDHAR	PHILLAUR	S-NPP	31.04250	75.75190	12:52:19	D	4.80
1032	JALANDHAR	PHILLAUR	S-NPP	31.07810	75.81860	12:52:19	D	5.20
1033	JALANDHAR	PHILLAUR	S-NPP	31.15780	75.85840	12:52:19	D	2.60
1034	JALANDHAR	RURKA KALAN	S-NPP	31.09200	75.72380	12:52:19	D	2.20
1035	JALANDHAR	RURKA KALAN	S-NPP	31.09870	75.70860	12:52:19	D	3.10
1036	JALANDHAR	RURKA KALAN	S-NPP	31.13270	75.72430	12:52:19	D	3.60
1037	JALANDHAR	RURKA KALAN	S-NPP	31.13680	75.61650	12:52:19	D	3.20
1038	JALANDHAR	SHAHKOT	S-NPP	31.05510	75.33190	12:52:19	D	5.40
1039	JALANDHAR	SHAHKOT	S-NPP	31.06770	75.39110	12:52:19	D	3.40
1040	JALANDHAR	SHAHKOT	S-NPP	31.06860	75.38930	12:52:19	D	4.60
1041	JALANDHAR	SHAHKOT	S-NPP	31.08840	75.27320	12:52:19	D	5.00
1042	JALANDHAR	SHAHKOT	S-NPP	31.01860	75.33600	14:32:36	D	9.60
1043	KAPURTHALA	DHILWAN	S-NPP	31.44430	75.34180	12:52:19	D	12.30
1044	KAPURTHALA	DHILWAN	S-NPP	31.41140	75.21540	14:32:36	D	6.20
1045	KAPURTHALA	DHILWAN	S-NPP	31.44330	75.30500	14:32:36	D	14.20
1046	KAPURTHALA	DHILWAN	S-NPP	31.44490	75.30070	14:32:36	D	14.70
1047	KAPURTHALA	PHAGWARA	S-NPP	31.16440	75.75810	12:52:19	D	6.40
1048	KAPURTHALA	SULTANPUR LODHI	S-NPP	31.17660	75.04560	12:52:19	D	2.40
1049	KAPURTHALA	SULTANPUR LODHI	S-NPP	31.30280	75.19470	14:32:36	D	4.90
1050	KAPURTHALA	SULTANPUR LODHI	TERRA	31.19100	75.18300	11:23:22	D	12.50
1051	KAPURTHALA	SULTANPUR LODHI	TERRA	31.22600	75.15200	11:23:22	D	7.20
1052	LUDHIANA	DEHLON	S-NPP	30.70960	75.83990	12:52:19	D	4.10
1053	LUDHIANA	DEHLON	S-NPP	30.71240	75.83720	12:52:19	D	5.70

1054	LUDHIANA	DEHLON	S-NPP	30.71380	75.84320	12:52:19	D	5.70
1055	LUDHIANA	DEHLON	S-NPP	30.71430	75.83840	12:52:19	D	5.90
1056	LUDHIANA	DEHLON	S-NPP	30.73170	75.87670	12:52:19	D	4.60
1057	LUDHIANA	DORAHA	S-NPP	30.70020	76.02280	12:52:19	D	2.50
1058	LUDHIANA	DORAHA	S-NPP	30.70490	75.97670	12:52:19	D	2.50
1059	LUDHIANA	JAGRAON	S-NPP	30.61120	75.40600	12:52:19	D	6.20
1060	LUDHIANA	JAGRAON	S-NPP	30.61270	75.41250	12:52:19	D	6.20
1061	LUDHIANA	JAGRAON	S-NPP	30.61280	75.41090	12:52:19	D	8.40
1062	LUDHIANA	JAGRAON	S-NPP	30.70140	75.43220	12:52:19	D	10.70
1063	LUDHIANA	JAGRAON	S-NPP	30.70380	75.39690	12:52:19	D	5.70
1064	LUDHIANA	JAGRAON	S-NPP	30.70490	75.49280	12:52:19	D	4.60
1065	LUDHIANA	JAGRAON	S-NPP	30.70790	75.39380	12:52:19	D	7.80
1066	LUDHIANA	JAGRAON	S-NPP	30.70860	75.39540	12:52:19	D	5.70
1067	LUDHIANA	JAGRAON	S-NPP	30.70970	75.42270	12:52:19	D	8.60
1068	LUDHIANA	JAGRAON	S-NPP	30.72040	75.42440	12:52:19	D	16.00
1069	LUDHIANA	JAGRAON	S-NPP	30.72090	75.42620	12:52:19	D	9.70
1070	LUDHIANA	JAGRAON	S-NPP	30.73090	75.46920	12:52:19	D	3.10
1071	LUDHIANA	JAGRAON	S-NPP	30.73110	75.47100	12:52:19	D	6.10
1072	LUDHIANA	JAGRAON	S-NPP	30.75380	75.45540	12:52:19	D	5.10
1073	LUDHIANA	JAGRAON	S-NPP	30.75400	75.45720	12:52:19	D	7.60
1074	LUDHIANA	JAGRAON	S-NPP	30.75770	75.56490	12:52:19	D	6.50
1075	LUDHIANA	JAGRAON	S-NPP	30.75810	75.56280	12:52:19	D	4.10
1076	LUDHIANA	JAGRAON	S-NPP	30.76710	75.51270	12:52:19	D	4.80
1077	LUDHIANA	JAGRAON	S-NPP	30.78860	75.40350	12:52:19	D	8.80
1078	LUDHIANA	JAGRAON	S-NPP	30.78920	75.45140	12:52:19	D	2.20
1079	LUDHIANA	JAGRAON	S-NPP	30.80760	75.41830	12:52:19	D	4.70
1080	LUDHIANA	JAGRAON	S-NPP	30.64150	75.45100	14:32:36	D	12.30
1081	LUDHIANA	JAGRAON	S-NPP	30.71620	75.48830	14:32:36	D	7.10
1082	LUDHIANA	JAGRAON	S-NPP	30.75500	75.56260	14:32:36	D	6.90
1083	LUDHIANA	JAGRAON	S-NPP	30.77090	75.38690	14:32:36	D	8.10
1084	LUDHIANA	JAGRAON	S-NPP	30.77300	75.38700	14:32:36	D	7.30
1085	LUDHIANA	JAGRAON	S-NPP	30.77900	75.41140	14:32:36	D	5.80
1086	LUDHIANA	JAGRAON	S-NPP	30.78010	75.44450	14:32:36	D	4.50

1087	LUDHIANA	JAGRAON	S-NPP	30.78710	75.43600	14:32:36	D	15.20
1088	LUDHIANA	JAGRAON	S-NPP	30.78890	75.43620	14:32:36	D	16.80
1089	LUDHIANA	JAGRAON	S-NPP	30.78940	75.45280	14:32:36	D	8.30
1090	LUDHIANA	JAGRAON	S-NPP	30.79380	75.41920	14:32:36	D	8.70
1091	LUDHIANA	JAGRAON	S-NPP	30.79490	75.45240	14:32:36	D	19.20
1092	LUDHIANA	JAGRAON	S-NPP	30.79560	75.41930	14:32:36	D	13.10
1093	LUDHIANA	JAGRAON	S-NPP	30.79660	75.45260	14:32:36	D	8.30
1094	LUDHIANA	JAGRAON	S-NPP	30.80450	75.51890	14:32:36	D	4.30
1095	LUDHIANA	JAGRAON	S-NPP	30.80590	75.51910	14:32:36	D	5.30
1096	LUDHIANA	JAGRAON	AQUA	30.71500	75.46600	13:00:31	D	34.20
1097	LUDHIANA	LUDHIANA-1	S-NPP	30.82330	75.85550	12:52:19	D	4.60
1098	LUDHIANA	LUDHIANA-1	S-NPP	30.82560	75.85260	12:52:19	D	8.00
1099	LUDHIANA	LUDHIANA-1	S-NPP	30.82810	75.85410	12:52:19	D	5.40
1100	LUDHIANA	LUDHIANA-2	S-NPP	30.95310	76.08070	12:52:19	D	13.20
1101	LUDHIANA	LUDHIANA-2	S-NPP	31.00810	75.76920	12:52:19	D	5.10
1102	LUDHIANA	MALOD	S-NPP	30.59000	75.95410	12:52:19	D	13.50
1103	LUDHIANA	MALOD	S-NPP	30.65160	75.98640	12:52:19	D	10.90
1104	LUDHIANA	MALOD	S-NPP	30.65300	75.98660	12:52:19	D	10.70
1105	LUDHIANA	MALOD	S-NPP	30.66500	75.95670	12:52:19	D	2.50
1106	LUDHIANA	MALOD	S-NPP	30.67100	75.91630	12:52:19	D	6.80
1107	LUDHIANA	PAKHOWAL	S-NPP	30.64110	75.69590	12:52:19	D	18.10
1108	LUDHIANA	PAKHOWAL	S-NPP	30.65050	75.75940	12:52:19	D	5.30
1109	LUDHIANA	PAKHOWAL	S-NPP	30.68760	75.78760	12:52:19	D	9.30
1110	LUDHIANA	PAKHOWAL	S-NPP	30.70470	75.79560	12:52:19	D	15.90
1111	LUDHIANA	PAKHOWAL	S-NPP	30.70730	75.79300	12:52:19	D	7.10
1112	LUDHIANA	PAKHOWAL	S-NPP	30.70870	75.79910	12:52:19	D	8.80
1113	LUDHIANA	PAKHOWAL	S-NPP	30.79590	75.77920	12:52:19	D	2.70
1114	LUDHIANA	PAKHOWAL	S-NPP	30.81490	75.78440	12:52:19	D	5.30
1115	LUDHIANA	PAKHOWAL	S-NPP	30.79870	75.78490	14:32:36	D	12.20
1116	LUDHIANA	PAKHOWAL	S-NPP	30.79900	75.79300	14:32:36	D	15.40
1117	LUDHIANA	RAIKOT	S-NPP	30.56730	75.57720	12:52:19	D	7.20
1118	LUDHIANA	RAIKOT	S-NPP	30.62210	75.56730	12:52:19	D	3.70
1119	LUDHIANA	RAIKOT	S-NPP	30.62260	75.54680	12:52:19	D	2.40

1120	LUDHIANA	RAIKOT	S-NPP	30.62600	75.53890	12:52:19	D	4.80
1121	LUDHIANA	RAIKOT	S-NPP	30.63440	75.71130	12:52:19	D	9.60
1122	LUDHIANA	RAIKOT	S-NPP	30.63520	75.55650	12:52:19	D	6.70
1123	LUDHIANA	RAIKOT	S-NPP	30.63620	75.55460	12:52:19	D	7.90
1124	LUDHIANA	RAIKOT	S-NPP	30.63630	75.69740	12:52:19	D	31.60
1125	LUDHIANA	RAIKOT	S-NPP	30.64390	75.52660	12:52:19	D	9.80
1126	LUDHIANA	RAIKOT	S-NPP	30.64480	75.52480	12:52:19	D	8.50
1127	LUDHIANA	RAIKOT	S-NPP	30.64630	75.53110	12:52:19	D	8.50
1128	LUDHIANA	RAIKOT	S-NPP	30.66300	75.58030	12:52:19	D	4.40
1129	LUDHIANA	RAIKOT	S-NPP	30.67010	75.54430	12:52:19	D	7.50
1130	LUDHIANA	RAIKOT	S-NPP	30.67200	75.53010	12:52:19	D	6.00
1131	LUDHIANA	RAIKOT	S-NPP	30.67500	75.54280	12:52:19	D	16.10
1132	LUDHIANA	RAIKOT	S-NPP	30.68360	75.51290	12:52:19	D	6.90
1133	LUDHIANA	RAIKOT	S-NPP	30.68610	75.54620	12:52:19	D	8.10
1134	LUDHIANA	RAIKOT	S-NPP	30.69430	75.53690	12:52:19	D	5.10
1135	LUDHIANA	RAIKOT	S-NPP	30.69440	75.60440	12:52:19	D	8.00
1136	LUDHIANA	RAIKOT	S-NPP	30.61320	75.51900	14:32:36	D	4.90
1137	LUDHIANA	RAIKOT	S-NPP	30.61460	75.51870	14:32:36	D	4.00
1138	LUDHIANA	RAIKOT	S-NPP	30.62570	75.66220	14:32:36	D	4.30
1139	LUDHIANA	RAIKOT	S-NPP	30.64170	75.45930	14:32:36	D	14.80
1140	LUDHIANA	RAIKOT	S-NPP	30.68870	75.55800	14:32:36	D	6.20
1141	LUDHIANA	RAIKOT	S-NPP	30.68910	75.55640	14:32:36	D	6.60
1142	LUDHIANA	RAIKOT	S-NPP	30.73210	75.54830	14:32:36	D	9.00
1143	LUDHIANA	RAIKOT	S-NPP	30.73260	75.54640	14:32:36	D	10.40
1144	LUDHIANA	SAMRALA	S-NPP	30.82710	76.09620	12:52:19	D	5.10
1145	LUDHIANA	SIDHWAN BET	S-NPP	30.83250	75.45860	12:52:19	D	4.10
1146	LUDHIANA	SIDHWAN BET	S-NPP	30.83320	75.45680	12:52:19	D	6.20
1147	LUDHIANA	SIDHWAN BET	S-NPP	30.86030	75.55000	12:52:19	D	6.50
1148	LUDHIANA	SIDHWAN BET	S-NPP	30.86380	75.55070	12:52:19	D	8.70
1149	LUDHIANA	SIDHWAN BET	S-NPP	30.88800	75.44670	12:52:19	D	5.50
1150	LUDHIANA	SIDHWAN BET	S-NPP	30.90030	75.54450	12:52:19	D	6.10
1151	LUDHIANA	SIDHWAN BET	S-NPP	30.90090	75.59130	12:52:19	D	13.10
1152	LUDHIANA	SIDHWAN BET	S-NPP	30.90660	75.61620	12:52:19	D	4.10

1153	LUDHIANA	SIDHWAN BET	S-NPP	30.91230	75.43930	12:52:19	D	8.80
1154	LUDHIANA	SIDHWAN BET	S-NPP	30.92580	75.61020	12:52:19	D	2.80
1155	LUDHIANA	SIDHWAN BET	S-NPP	30.95100	75.42730	12:52:19	D	4.70
1156	LUDHIANA	SIDHWAN BET	S-NPP	30.95150	75.42710	12:52:19	D	3.20
1157	LUDHIANA	SIDHWAN BET	S-NPP	30.95780	75.41150	12:52:19	D	17.00
1158	LUDHIANA	SIDHWAN BET	S-NPP	30.95820	75.41130	12:52:19	D	8.40
1159	LUDHIANA	SIDHWAN BET	S-NPP	30.87660	75.42340	14:32:36	D	9.70
1160	LUDHIANA	SIDHWAN BET	S-NPP	30.91190	75.38890	14:32:36	D	7.20
1161	LUDHIANA	SIDHWAN BET	S-NPP	30.92020	75.45680	14:32:36	D	6.40
1162	LUDHIANA	SIDHWAN BET	S-NPP	30.92110	75.45520	14:32:36	D	6.40
1163	LUDHIANA	SIDHWAN BET	S-NPP	30.92990	75.50520	14:32:36	D	7.00
1164	LUDHIANA	SIDHWAN BET	S-NPP	30.94860	75.40440	14:32:36	D	5.00
1165	LUDHIANA	SIDHWAN BET	S-NPP	30.95470	75.37100	14:32:36	D	18.80
1166	LUDHIANA	SIDHWAN BET	S-NPP	30.96200	75.37080	14:32:36	D	11.80
1167	LUDHIANA	SIDHWAN BET	S-NPP	30.96220	75.37900	14:32:36	D	11.80
1168	LUDHIANA	SUDHAR	S-NPP	30.72730	75.56750	12:52:19	D	4.80
1169	LUDHIANA	SUDHAR	S-NPP	30.76970	75.59490	12:52:19	D	2.80
1170	MANSA	BHIKHI	S-NPP	29.99250	75.51910	12:52:19	D	1.70
1171	MANSA	BHIKHI	S-NPP	30.02020	75.52480	12:52:19	D	1.30
1172	MANSA	BHIKHI	S-NPP	30.05830	75.55330	12:52:19	D	5.80
1173	MANSA	BHIKHI	S-NPP	30.06730	75.59220	12:52:19	D	13.30
1174	MANSA	BHIKHI	S-NPP	30.09220	75.56390	12:52:19	D	5.40
1175	MANSA	BHIKHI	S-NPP	30.09280	75.56880	12:52:19	D	6.00
1176	MANSA	BHIKHI	S-NPP	30.10600	75.55790	12:52:19	D	4.80
1177	MANSA	BHIKHI	S-NPP	30.10700	75.55940	12:52:19	D	9.90
1178	MANSA	BHIKHI	S-NPP	30.12410	75.54550	12:52:19	D	13.80
1179	MANSA	BHIKHI	S-NPP	30.13010	75.57140	12:52:19	D	7.80
1180	MANSA	BHIKHI	S-NPP	30.13500	75.56990	12:52:19	D	7.80
1181	MANSA	BHIKHI	S-NPP	30.15510	75.42950	12:52:19	D	2.50
1182	MANSA	BHIKHI	S-NPP	30.15740	75.43940	12:52:19	D	1.80
1183	MANSA	BHIKHI	S-NPP	30.15930	75.37870	12:52:19	D	2.40
1184	MANSA	BHIKHI	S-NPP	30.16940	75.40250	12:52:19	D	3.20
1185	MANSA	BHIKHI	S-NPP	30.17020	75.40580	12:52:19	D	3.20

1186	MANSA	BHIKHI	S-NPP	30.17090	75.40910	12:52:19	D	5.00
1187	MANSA	BHIKHI	S-NPP	30.17110	75.40700	12:52:19	D	7.70
1188	MANSA	BHIKHI	S-NPP	30.17450	75.44470	12:52:19	D	2.80
1189	MANSA	BHIKHI	S-NPP	30.18390	75.41930	12:52:19	D	5.00
1190	MANSA	BHIKHI	S-NPP	30.18470	75.42050	12:52:19	D	4.20
1191	MANSA	BHIKHI	S-NPP	30.07100	75.50560	14:32:36	D	5.50
1192	MANSA	BHIKHI	S-NPP	30.12280	75.53660	14:32:36	D	5.60
1193	MANSA	BHIKHI	S-NPP	30.13730	75.53600	14:32:36	D	13.80
1194	MANSA	BHIKHI	S-NPP	30.14020	75.41290	14:32:36	D	5.80
1195	MANSA	BHIKHI	S-NPP	30.14160	75.45360	14:32:36	D	10.70
1196	MANSA	BHIKHI	S-NPP	30.14890	75.45340	14:32:36	D	10.70
1197	MANSA	BHIKHI	S-NPP	30.14920	75.46150	14:32:36	D	10.70
1198	MANSA	BUDHLADA	S-NPP	29.77490	75.52970	12:52:19	D	2.30
1199	MANSA	BUDHLADA	S-NPP	29.78310	75.58490	12:52:19	D	4.10
1200	MANSA	BUDHLADA	S-NPP	29.78870	75.67900	12:52:19	D	6.70
1201	MANSA	BUDHLADA	S-NPP	29.80290	75.69540	12:52:19	D	11.90
1202	MANSA	BUDHLADA	S-NPP	29.80430	75.70030	12:52:19	D	16.60
1203	MANSA	BUDHLADA	S-NPP	29.80430	75.70190	12:52:19	D	12.80
1204	MANSA	BUDHLADA	S-NPP	29.80920	75.69880	12:52:19	D	15.40
1205	MANSA	BUDHLADA	S-NPP	29.80920	75.70040	12:52:19	D	12.80
1206	MANSA	BUDHLADA	S-NPP	29.83200	75.75520	12:52:19	D	4.40
1207	MANSA	BUDHLADA	S-NPP	29.83240	75.75360	12:52:19	D	6.70
1208	MANSA	BUDHLADA	S-NPP	29.83600	75.65630	12:52:19	D	7.30
1209	MANSA	BUDHLADA	S-NPP	29.83840	75.59840	12:52:19	D	4.10
1210	MANSA	BUDHLADA	S-NPP	29.84640	75.56450	12:52:19	D	1.50
1211	MANSA	BUDHLADA	S-NPP	29.87030	75.44630	12:52:19	D	3.00
1212	MANSA	BUDHLADA	S-NPP	29.87450	75.55430	12:52:19	D	2.00
1213	MANSA	BUDHLADA	S-NPP	29.87600	75.55560	12:52:19	D	2.80
1214	MANSA	BUDHLADA	S-NPP	29.89200	75.53860	12:52:19	D	2.10
1215	MANSA	BUDHLADA	S-NPP	29.89440	75.72820	12:52:19	D	5.20
1216	MANSA	BUDHLADA	S-NPP	29.91350	75.47230	12:52:19	D	1.50
1217	MANSA	BUDHLADA	S-NPP	29.91730	75.71450	12:52:19	D	4.60
1218	MANSA	BUDHLADA	S-NPP	29.94350	75.57900	12:52:19	D	8.00

1219	MANSA	BUDHLADA	S-NPP	29.95310	75.50610	12:52:19	D	2.90
1220	MANSA	BUDHLADA	S-NPP	29.95800	75.50460	12:52:19	D	2.80
1221	MANSA	BUDHLADA	S-NPP	29.96610	75.60860	12:52:19	D	2.60
1222	MANSA	BUDHLADA	S-NPP	29.97140	75.58620	12:52:19	D	4.60
1223	MANSA	BUDHLADA	S-NPP	29.97240	75.52130	12:52:19	D	2.30
1224	MANSA	BUDHLADA	S-NPP	29.89210	75.51150	14:32:36	D	13.50
1225	MANSA	BUDHLADA	S-NPP	29.89240	75.51970	14:32:36	D	8.40
1226	MANSA	BUDHLADA	S-NPP	29.89390	75.50970	14:32:36	D	10.20
1227	MANSA	BUDHLADA	S-NPP	29.91310	75.49450	14:32:36	D	4.50
1228	MANSA	BUDHLADA	S-NPP	29.93450	75.63230	14:32:36	D	6.90
1229	MANSA	BUDHLADA	S-NPP	29.94420	75.49960	14:32:36	D	9.00
1230	MANSA	JHUNIR	S-NPP	29.82740	75.43600	12:52:19	D	1.70
1231	MANSA	JHUNIR	S-NPP	29.95520	75.20110	12:52:19	D	5.00
1232	MANSA	MANSA	S-NPP	29.89580	75.39590	12:52:19	D	2.80
1233	MANSA	MANSA	S-NPP	29.92370	75.40170	12:52:19	D	3.70
1234	MANSA	MANSA	S-NPP	29.97290	75.45820	12:52:19	D	3.00
1235	MANSA	MANSA	S-NPP	29.97360	75.45760	12:52:19	D	3.90
1236	MANSA	MANSA	S-NPP	29.97410	75.30440	12:52:19	D	4.50
1237	MANSA	MANSA	S-NPP	29.98720	75.31480	12:52:19	D	1.80
1238	MANSA	MANSA	S-NPP	29.99740	75.35840	12:52:19	D	1.80
1239	MANSA	MANSA	S-NPP	30.01590	75.27720	12:52:19	D	2.40
1240	MANSA	MANSA	S-NPP	30.02030	75.36580	12:52:19	D	3.50
1241	MANSA	MANSA	S-NPP	30.02560	75.34270	12:52:19	D	1.20
1242	MANSA	MANSA	S-NPP	30.02830	75.33110	12:52:19	D	3.20
1243	MANSA	MANSA	S-NPP	30.03910	75.31900	12:52:19	D	8.00
1244	MANSA	MANSA	S-NPP	30.04090	75.31650	12:52:19	D	4.10
1245	MANSA	MANSA	S-NPP	30.04170	75.31980	12:52:19	D	4.10
1246	MANSA	MANSA	S-NPP	29.94990	75.45850	14:32:36	D	6.60
1247	MANSA	MANSA	S-NPP	29.98740	75.42480	14:32:36	D	7.50
1248	MANSA	MANSA	S-NPP	29.99190	75.42440	14:32:36	D	5.20
1249	MANSA	MANSA	S-NPP	30.02610	75.30240	14:32:36	D	10.60
1250	MANSA	MANSA	S-NPP	30.05690	75.29510	14:32:36	D	5.60
1251	MANSA	MANSA	S-NPP	30.06160	75.29300	14:32:36	D	6.60

1252	MANSA	SARDULGARH	S-NPP	29.67240	75.31080	14:32:36	D	5.00
1253	MANSA	SARDULGARH	S-NPP	29.69150	75.31960	14:32:36	D	6.20
1254	MANSA	SARDULGARH	S-NPP	29.69410	75.31780	14:32:36	D	8.60
1255	MANSA	SARDULGARH	S-NPP	29.69860	75.31940	14:32:36	D	6.20
1256	MOGA	BAGHA PURANA	S-NPP	30.51560	75.06010	12:52:19	D	1.60
1257	MOGA	BAGHA PURANA	S-NPP	30.52270	75.03110	12:52:19	D	10.70
1258	MOGA	BAGHA PURANA	S-NPP	30.52420	75.02810	12:52:19	D	5.60
1259	MOGA	BAGHA PURANA	S-NPP	30.52500	75.03150	12:52:19	D	9.40
1260	MOGA	BAGHA PURANA	S-NPP	30.52610	75.02270	12:52:19	D	9.40
1261	MOGA	BAGHA PURANA	S-NPP	30.52850	75.02310	12:52:19	D	4.90
1262	MOGA	BAGHA PURANA	S-NPP	30.53240	75.07190	12:52:19	D	2.20
1263	MOGA	BAGHA PURANA	S-NPP	30.53450	75.07240	12:52:19	D	2.10
1264	MOGA	BAGHA PURANA	S-NPP	30.53890	75.11460	12:52:19	D	4.30
1265	MOGA	BAGHA PURANA	S-NPP	30.54080	75.06200	12:52:19	D	2.80
1266	MOGA	BAGHA PURANA	S-NPP	30.54210	75.05910	12:52:19	D	2.50
1267	MOGA	BAGHA PURANA	S-NPP	30.55780	75.11120	12:52:19	D	1.70
1268	MOGA	BAGHA PURANA	S-NPP	30.56750	75.03910	12:52:19	D	2.40
1269	MOGA	BAGHA PURANA	S-NPP	30.58130	75.07490	12:52:19	D	8.50
1270	MOGA	BAGHA PURANA	S-NPP	30.58730	74.96330	12:52:19	D	5.90
1271	MOGA	BAGHA PURANA	S-NPP	30.58890	74.97020	12:52:19	D	3.80
1272	MOGA	BAGHA PURANA	S-NPP	30.59450	75.08540	12:52:19	D	2.10
1273	MOGA	BAGHA PURANA	S-NPP	30.59870	74.98920	12:52:19	D	7.50
1274	MOGA	BAGHA PURANA	S-NPP	30.59990	75.04010	12:52:19	D	3.90
1275	MOGA	BAGHA PURANA	S-NPP	30.60240	75.11910	12:52:19	D	3.90
1276	MOGA	BAGHA PURANA	S-NPP	30.60290	75.14410	12:52:19	D	1.60
1277	MOGA	BAGHA PURANA	S-NPP	30.60370	74.98760	12:52:19	D	7.50
1278	MOGA	BAGHA PURANA	S-NPP	30.60920	75.17090	12:52:19	D	3.70
1279	MOGA	BAGHA PURANA	S-NPP	30.60970	75.12760	12:52:19	D	1.90
1280	MOGA	BAGHA PURANA	S-NPP	30.61000	75.17420	12:52:19	D	3.70
1281	MOGA	BAGHA PURANA	S-NPP	30.61050	74.97080	12:52:19	D	2.00
1282	MOGA	BAGHA PURANA	S-NPP	30.61620	75.06410	12:52:19	D	5.10
1283	MOGA	BAGHA PURANA	S-NPP	30.61690	74.99820	12:52:19	D	6.20
1284	MOGA	BAGHA PURANA	S-NPP	30.61770	75.00160	12:52:19	D	7.40

1285	MOGA	BAGHA PURANA	S-NPP	30.62510	75.07950	12:52:19	D	2.20
1286	MOGA	BAGHA PURANA	S-NPP	30.63090	75.01220	12:52:19	D	2.30
1287	MOGA	BAGHA PURANA	S-NPP	30.63110	75.05950	12:52:19	D	3.60
1288	MOGA	BAGHA PURANA	S-NPP	30.63120	74.98130	12:52:19	D	2.20
1289	MOGA	BAGHA PURANA	S-NPP	30.63740	75.08650	12:52:19	D	4.70
1290	MOGA	BAGHA PURANA	S-NPP	30.63820	75.08990	12:52:19	D	8.70
1291	MOGA	BAGHA PURANA	S-NPP	30.63850	75.06810	12:52:19	D	3.50
1292	MOGA	BAGHA PURANA	S-NPP	30.64360	74.98850	12:52:19	D	3.00
1293	MOGA	BAGHA PURANA	S-NPP	30.64570	75.14530	12:52:19	D	2.70
1294	MOGA	BAGHA PURANA	S-NPP	30.64650	75.14860	12:52:19	D	2.70
1295	MOGA	BAGHA PURANA	S-NPP	30.64740	75.04930	12:52:19	D	2.80
1296	MOGA	BAGHA PURANA	S-NPP	30.64880	74.96480	12:52:19	D	1.60
1297	MOGA	BAGHA PURANA	S-NPP	30.64880	75.07780	12:52:19	D	7.60
1298	MOGA	BAGHA PURANA	S-NPP	30.65470	75.20680	12:52:19	D	3.70
1299	MOGA	BAGHA PURANA	S-NPP	30.65570	75.03940	12:52:19	D	3.70
1300	MOGA	BAGHA PURANA	S-NPP	30.65730	75.08030	12:52:19	D	6.30
1301	MOGA	BAGHA PURANA	S-NPP	30.65800	75.07140	12:52:19	D	4.10
1302	MOGA	BAGHA PURANA	S-NPP	30.65810	75.08370	12:52:19	D	13.30
1303	MOGA	BAGHA PURANA	S-NPP	30.66120	74.97200	12:52:19	D	1.70
1304	MOGA	BAGHA PURANA	S-NPP	30.67840	75.18000	12:52:19	D	3.40
1305	MOGA	BAGHA PURANA	S-NPP	30.67970	75.17770	12:52:19	D	3.60
1306	MOGA	BAGHA PURANA	S-NPP	30.67980	75.20810	12:52:19	D	6.20
1307	MOGA	BAGHA PURANA	S-NPP	30.68540	74.96070	12:52:19	D	5.10
1308	MOGA	BAGHA PURANA	S-NPP	30.69040	74.95910	12:52:19	D	4.30
1309	MOGA	BAGHA PURANA	S-NPP	30.70250	75.07930	12:52:19	D	6.80
1310	MOGA	BAGHA PURANA	S-NPP	30.70330	75.08260	12:52:19	D	13.60
1311	MOGA	BAGHA PURANA	S-NPP	30.70640	74.93570	12:52:19	D	2.40
1312	MOGA	BAGHA PURANA	S-NPP	30.71020	74.97500	12:52:19	D	3.90
1313	MOGA	BAGHA PURANA	S-NPP	30.71290	75.03250	12:52:19	D	2.50
1314	MOGA	BAGHA PURANA	S-NPP	30.71590	75.06790	12:52:19	D	5.50
1315	MOGA	BAGHA PURANA	S-NPP	30.72600	74.97370	12:52:19	D	2.40
1316	MOGA	BAGHA PURANA	S-NPP	30.73110	74.96000	12:52:19	D	5.50
1317	MOGA	BAGHA PURANA	S-NPP	30.73250	74.97900	12:52:19	D	2.80

1318	MOGA	BAGHA PURANA	S-NPP	30.73280	74.95690	12:52:19	D	3.20
1319	MOGA	BAGHA PURANA	S-NPP	30.73340	74.98240	12:52:19	D	2.80
1320	MOGA	BAGHA PURANA	S-NPP	30.73360	74.96040	12:52:19	D	3.20
1321	MOGA	BAGHA PURANA	S-NPP	30.73550	75.01460	12:52:19	D	4.60
1322	MOGA	BAGHA PURANA	S-NPP	30.73600	74.98050	12:52:19	D	5.60
1323	MOGA	BAGHA PURANA	S-NPP	30.73620	75.01800	12:52:19	D	4.60
1324	MOGA	BAGHA PURANA	S-NPP	30.77200	74.92890	12:52:19	D	6.00
1325	MOGA	BAGHA PURANA	S-NPP	30.77290	74.93230	12:52:19	D	6.00
1326	MOGA	BAGHA PURANA	S-NPP	30.56420	75.06700	14:32:36	D	6.90
1327	MOGA	BAGHA PURANA	S-NPP	30.56750	75.06740	14:32:36	D	6.00
1328	MOGA	BAGHA PURANA	S-NPP	30.56900	75.10670	14:32:36	D	3.20
1329	MOGA	BAGHA PURANA	S-NPP	30.57260	75.10600	14:32:36	D	3.60
1330	MOGA	BAGHA PURANA	S-NPP	30.61490	75.01090	14:32:36	D	7.00
1331	MOGA	BAGHA PURANA	S-NPP	30.61740	74.96330	14:32:36	D	4.30
1332	MOGA	BAGHA PURANA	S-NPP	30.61760	74.97100	14:32:36	D	4.30
1333	MOGA	BAGHA PURANA	S-NPP	30.62520	75.18320	14:32:36	D	3.70
1334	MOGA	BAGHA PURANA	S-NPP	30.63320	75.00930	14:32:36	D	4.90
1335	MOGA	BAGHA PURANA	S-NPP	30.64000	75.19860	14:32:36	D	8.60
1336	MOGA	BAGHA PURANA	S-NPP	30.64880	75.04770	14:32:36	D	11.40
1337	MOGA	BAGHA PURANA	S-NPP	30.67220	75.10190	14:32:36	D	4.90
1338	MOGA	BAGHA PURANA	S-NPP	30.67720	75.04660	14:32:36	D	6.50
1339	MOGA	BAGHA PURANA	S-NPP	30.68040	75.04440	14:32:36	D	8.30
1340	MOGA	BAGHA PURANA	S-NPP	30.69300	75.08540	14:32:36	D	3.40
1341	MOGA	BAGHA PURANA	S-NPP	30.69350	74.92180	14:32:36	D	2.80
1342	MOGA	BAGHA PURANA	S-NPP	30.69930	74.97350	14:32:36	D	7.30
1343	MOGA	BAGHA PURANA	S-NPP	30.69990	74.98900	14:32:36	D	15.80
1344	MOGA	BAGHA PURANA	S-NPP	30.70150	74.94460	14:32:36	D	3.10
1345	MOGA	BAGHA PURANA	S-NPP	30.70280	74.97560	14:32:36	D	8.10
1346	MOGA	BAGHA PURANA	S-NPP	30.70310	74.98330	14:32:36	D	8.10
1347	MOGA	BAGHA PURANA	S-NPP	30.70530	74.94230	14:32:36	D	8.40
1348	MOGA	BAGHA PURANA	S-NPP	30.71050	75.09050	14:32:36	D	5.40
1349	MOGA	BAGHA PURANA	S-NPP	30.72040	75.06080	14:32:36	D	16.20
1350	MOGA	BAGHA PURANA	S-NPP	30.77260	74.91600	14:32:36	D	9.80

1351	MOGA	BAGHA PURANA	S-NPP	30.77500	74.91630	14:32:36	D	11.80
1352	MOGA	BAGHA PURANA	TERRA	30.65000	74.97100	11:23:22	D	6.20
1353	MOGA	KOT ISE KHAN AT DHARAMKOT	S-NPP	30.87090	75.23760	12:52:19	D	2.70
1354	MOGA	KOT ISE KHAN AT DHARAMKOT	S-NPP	30.87350	75.09700	12:52:19	D	1.90
1355	MOGA	KOT ISE KHAN AT DHARAMKOT	S-NPP	30.87490	75.16400	12:52:19	D	3.70
1356	MOGA	KOT ISE KHAN AT DHARAMKOT	S-NPP	30.87510	75.09620	12:52:19	D	2.10
1357	MOGA	KOT ISE KHAN AT DHARAMKOT	S-NPP	30.87930	75.09130	12:52:19	D	2.10
1358	MOGA	KOT ISE KHAN AT DHARAMKOT	S-NPP	30.88010	75.09460	12:52:19	D	2.10
1359	MOGA	KOT ISE KHAN AT DHARAMKOT	S-NPP	30.88260	75.09060	12:52:19	D	5.30
1360	MOGA	KOT ISE KHAN AT DHARAMKOT	S-NPP	30.89150	75.10570	12:52:19	D	4.50
1361	MOGA	KOT ISE KHAN AT DHARAMKOT	S-NPP	30.91460	75.09140	12:52:19	D	1.80
1362	MOGA	KOT ISE KHAN AT DHARAMKOT	S-NPP	30.91670	75.12280	12:52:19	D	2.10
1363	MOGA	KOT ISE KHAN AT DHARAMKOT	S-NPP	30.93770	75.07700	12:52:19	D	1.70
1364	MOGA	KOT ISE KHAN AT DHARAMKOT	S-NPP	30.94470	75.10690	12:52:19	D	1.20
1365	MOGA	KOT ISE KHAN AT DHARAMKOT	S-NPP	30.95370	75.16800	12:52:19	D	4.40
1366	MOGA	KOT ISE KHAN AT DHARAMKOT	S-NPP	30.95530	75.19750	12:52:19	D	5.80
1367	MOGA	KOT ISE KHAN AT DHARAMKOT	S-NPP	30.95590	75.35720	12:52:19	D	3.70
1368	MOGA	KOT ISE KHAN AT DHARAMKOT	S-NPP	30.95720	75.09240	12:52:19	D	1.50
1369	MOGA	KOT ISE KHAN AT DHARAMKOT	S-NPP	30.95770	75.11710	12:52:19	D	1.50
1370	MOGA	KOT ISE KHAN AT DHARAMKOT	S-NPP	30.95890	75.28030	12:52:19	D	7.30
1371	MOGA	KOT ISE KHAN AT DHARAMKOT	S-NPP	30.96020	75.19600	12:52:19	D	5.80
1372	MOGA	KOT ISE KHAN AT DHARAMKOT	S-NPP	30.97140	75.13060	12:52:19	D	9.70
1373	MOGA	KOT ISE KHAN AT DHARAMKOT	S-NPP	30.97210	75.13390	12:52:19	D	13.30
1374	MOGA	KOT ISE KHAN AT DHARAMKOT	S-NPP	30.97630	75.12910	12:52:19	D	9.70
1375	MOGA	KOT ISE KHAN AT DHARAMKOT	S-NPP	30.97710	75.13240	12:52:19	D	13.30
1376	MOGA	KOT ISE KHAN AT DHARAMKOT	S-NPP	30.97720	75.17840	12:52:19	D	1.30
1377	MOGA	KOT ISE KHAN AT DHARAMKOT	S-NPP	30.98100	75.30810	12:52:19	D	2.60
1378	MOGA	KOT ISE KHAN AT DHARAMKOT	S-NPP	30.98240	75.15550	12:52:19	D	4.90
1379	MOGA	KOT ISE KHAN AT DHARAMKOT	S-NPP	30.98810	75.15730	12:52:19	D	3.30
1380	MOGA	KOT ISE KHAN AT DHARAMKOT	S-NPP	30.98860	75.11680	12:52:19	D	8.90
1381	MOGA	KOT ISE KHAN AT DHARAMKOT	S-NPP	30.98940	75.12010	12:52:19	D	8.90
1382	MOGA	KOT ISE KHAN AT DHARAMKOT	S-NPP	30.98950	75.11780	12:52:19	D	17.40
1383	MOGA	KOT ISE KHAN AT DHARAMKOT	S-NPP	30.99150	75.35310	12:52:19	D	4.90

1384	MOGA	KOT ISE KHAN AT DHARAMKOT	S-NPP	30.99270	75.11200	12:52:19	D	25.70
1385	MOGA	KOT ISE KHAN AT DHARAMKOT	S-NPP	30.99290	75.10970	12:52:19	D	12.00
1386	MOGA	KOT ISE KHAN AT DHARAMKOT	S-NPP	30.99370	75.11300	12:52:19	D	17.40
1387	MOGA	KOT ISE KHAN AT DHARAMKOT	S-NPP	31.00300	75.24420	12:52:19	D	11.20
1388	MOGA	KOT ISE KHAN AT DHARAMKOT	S-NPP	31.00320	75.24560	12:52:19	D	12.20
1389	MOGA	KOT ISE KHAN AT DHARAMKOT	S-NPP	31.01030	75.29900	12:52:19	D	5.50
1390	MOGA	KOT ISE KHAN AT DHARAMKOT	S-NPP	31.01230	75.19370	12:52:19	D	12.70
1391	MOGA	KOT ISE KHAN AT DHARAMKOT	S-NPP	31.01280	75.24110	12:52:19	D	3.60
1392	MOGA	KOT ISE KHAN AT DHARAMKOT	S-NPP	31.02310	75.10600	12:52:19	D	15.60
1393	MOGA	KOT ISE KHAN AT DHARAMKOT	S-NPP	31.02640	75.09790	12:52:19	D	17.30
1394	MOGA	KOT ISE KHAN AT DHARAMKOT	S-NPP	31.02720	75.10120	12:52:19	D	15.60
1395	MOGA	KOT ISE KHAN AT DHARAMKOT	S-NPP	31.02780	75.21560	12:52:19	D	6.60
1396	MOGA	KOT ISE KHAN AT DHARAMKOT	S-NPP	31.02800	75.21680	12:52:19	D	17.10
1397	MOGA	KOT ISE KHAN AT DHARAMKOT	S-NPP	31.02930	75.22210	12:52:19	D	7.00
1398	MOGA	KOT ISE KHAN AT DHARAMKOT	S-NPP	31.03000	75.13570	12:52:19	D	2.30
1399	MOGA	KOT ISE KHAN AT DHARAMKOT	S-NPP	31.03190	75.12100	12:52:19	D	3.60
1400	MOGA	KOT ISE KHAN AT DHARAMKOT	S-NPP	31.03600	75.11620	12:52:19	D	2.90
1401	MOGA	KOT ISE KHAN AT DHARAMKOT	S-NPP	30.88460	75.26830	14:32:36	D	6.90
1402	MOGA	KOT ISE KHAN AT DHARAMKOT	S-NPP	30.88650	75.26660	14:32:36	D	4.30
1403	MOGA	KOT ISE KHAN AT DHARAMKOT	S-NPP	30.89270	75.09940	14:32:36	D	5.30
1404	MOGA	KOT ISE KHAN AT DHARAMKOT	S-NPP	30.89560	75.09740	14:32:36	D	15.20
1405	MOGA	KOT ISE KHAN AT DHARAMKOT	S-NPP	30.89720	75.21930	14:32:36	D	10.60
1406	MOGA	KOT ISE KHAN AT DHARAMKOT	S-NPP	30.89940	75.21750	14:32:36	D	8.90
1407	MOGA	KOT ISE KHAN AT DHARAMKOT	S-NPP	30.89980	75.09910	14:32:36	D	5.30
1408	MOGA	KOT ISE KHAN AT DHARAMKOT	S-NPP	30.91060	75.39050	14:32:36	D	4.00
1409	MOGA	KOT ISE KHAN AT DHARAMKOT	S-NPP	30.93150	75.10410	14:32:36	D	6.30
1410	MOGA	KOT ISE KHAN AT DHARAMKOT	S-NPP	30.94100	75.17570	14:32:36	D	8.70
1411	MOGA	KOT ISE KHAN AT DHARAMKOT	S-NPP	30.95290	75.10320	14:32:36	D	7.90
1412	MOGA	KOT ISE KHAN AT DHARAMKOT	S-NPP	30.95730	75.23160	14:32:36	D	6.80
1413	MOGA	KOT ISE KHAN AT DHARAMKOT	S-NPP	30.97530	75.33730	14:32:36	D	8.60
1414	MOGA	KOT ISE KHAN AT DHARAMKOT	S-NPP	30.97620	75.29240	14:32:36	D	16.30
1415	MOGA	KOT ISE KHAN AT DHARAMKOT	S-NPP	30.98690	75.17020	14:32:36	D	4.80
1416	MOGA	KOT ISE KHAN AT DHARAMKOT	S-NPP	31.03130	75.10060	14:32:36	D	12.00

1417	MOGA	KOT ISE KHAN AT DHARAMKOT	S-NPP	31.04200	75.10400	14:32:36	D	7.20
1418	MOGA	KOT ISE KHAN AT DHARAMKOT	S-NPP	31.04390	75.16000	14:32:36	D	16.00
1419	MOGA	KOT ISE KHAN AT DHARAMKOT	S-NPP	31.05140	75.16780	14:32:36	D	17.60
1420	MOGA	KOT ISE KHAN AT DHARAMKOT	S-NPP	31.05160	75.17590	14:32:36	D	17.60
1421	MOGA	KOT ISE KHAN AT DHARAMKOT	S-NPP	31.06570	75.16730	14:32:36	D	11.30
1422	MOGA	KOT ISE KHAN AT DHARAMKOT	TERRA	30.93800	75.10300	11:23:22	D	9.40
1423	MOGA	KOT ISE KHAN AT DHARAMKOT	TERRA	30.94000	75.08800	11:23:22	D	7.90
1424	MOGA	KOT ISE KHAN AT DHARAMKOT	TERRA	30.94600	75.09600	11:23:22	D	14.30
1425	MOGA	KOT ISE KHAN AT DHARAMKOT	TERRA	30.94600	75.21500	11:23:22	D	7.70
1426	MOGA	KOT ISE KHAN AT DHARAMKOT	TERRA	30.96700	75.10100	11:23:22	D	6.60
1427	MOGA	MOGA-1	S-NPP	30.71540	75.17930	12:52:19	D	4.00
1428	MOGA	MOGA-1	S-NPP	30.71820	75.14630	12:52:19	D	4.80
1429	MOGA	MOGA-1	S-NPP	30.71930	75.28580	12:52:19	D	6.50
1430	MOGA	MOGA-1	S-NPP	30.72080	75.29240	12:52:19	D	6.50
1431	MOGA	MOGA-1	S-NPP	30.72570	75.29090	12:52:19	D	9.60
1432	MOGA	MOGA-1	S-NPP	30.74870	75.27680	12:52:19	D	11.90
1433	MOGA	MOGA-1	S-NPP	30.76650	75.37580	12:52:19	D	3.20
1434	MOGA	MOGA-1	S-NPP	30.76690	75.35490	12:52:19	D	6.90
1435	MOGA	MOGA-1	S-NPP	30.77140	75.37430	12:52:19	D	3.20
1436	MOGA	MOGA-1	S-NPP	30.77740	75.30990	12:52:19	D	18.00
1437	MOGA	MOGA-1	S-NPP	30.78880	75.18010	12:52:19	D	5.40
1438	MOGA	MOGA-1	S-NPP	30.78960	75.18340	12:52:19	D	6.40
1439	MOGA	MOGA-1	S-NPP	30.78980	75.18110	12:52:19	D	5.20
1440	MOGA	MOGA-1	S-NPP	30.79940	75.18030	12:52:19	D	2.90
1441	MOGA	MOGA-1	S-NPP	30.80380	75.28780	12:52:19	D	8.50
1442	MOGA	MOGA-1	S-NPP	30.80500	75.29300	12:52:19	D	6.20
1443	MOGA	MOGA-1	S-NPP	30.81810	75.28190	12:52:19	D	2.30
1444	MOGA	MOGA-1	S-NPP	30.81850	75.28320	12:52:19	D	8.20
1445	MOGA	MOGA-1	S-NPP	30.82020	75.35920	12:52:19	D	10.50
1446	MOGA	MOGA-1	S-NPP	30.82030	75.35770	12:52:19	D	11.50
1447	MOGA	MOGA-1	S-NPP	30.85380	75.20950	12:52:19	D	3.00
1448	MOGA	MOGA-1	S-NPP	30.71590	75.30880	14:32:36	D	6.10
1449	MOGA	MOGA-1	S-NPP	30.73020	75.24950	14:32:36	D	5.60

1450	MOGA	MOGA-1	S-NPP	30.73090	75.32470	14:32:36	D	8.20
1451	MOGA	MOGA-1	S-NPP	30.73290	75.33070	14:32:36	D	6.80
1452	MOGA	MOGA-1	S-NPP	30.73710	75.24120	14:32:36	D	7.30
1453	MOGA	MOGA-1	S-NPP	30.73870	75.28980	14:32:36	D	4.00
1454	MOGA	MOGA-1	S-NPP	30.80250	75.26320	14:32:36	D	3.70
1455	MOGA	MOGA-1	S-NPP	30.80450	75.23890	14:32:36	D	7.20
1456	MOGA	MOGA-1	S-NPP	30.81400	75.37730	14:32:36	D	16.40
1457	MOGA	MOGA-1	S-NPP	30.81610	75.37720	14:32:36	D	12.50
1458	MOGA	MOGA-1	S-NPP	30.81900	75.31970	14:32:36	D	8.10
1459	MOGA	MOGA-1	S-NPP	30.82150	75.31950	14:32:36	D	7.40
1460	MOGA	MOGA-1	S-NPP	30.82380	75.25440	14:32:36	D	3.40
1461	MOGA	MOGA-1	S-NPP	30.82650	75.25420	14:32:36	D	4.30
1462	MOGA	MOGA-2	S-NPP	30.72080	75.06640	12:52:19	D	5.50
1463	MOGA	MOGA-2	S-NPP	30.72710	75.09330	12:52:19	D	1.30
1464	MOGA	MOGA-2	S-NPP	30.73210	75.09170	12:52:19	D	6.60
1465	MOGA	MOGA-2	S-NPP	30.73280	75.09510	12:52:19	D	10.00
1466	MOGA	MOGA-2	S-NPP	30.73990	75.05680	12:52:19	D	2.70
1467	MOGA	MOGA-2	S-NPP	30.74480	75.12370	12:52:19	D	2.30
1468	MOGA	MOGA-2	S-NPP	30.76610	75.06190	12:52:19	D	2.40
1469	MOGA	MOGA-2	S-NPP	30.78310	74.99860	12:52:19	D	4.00
1470	MOGA	MOGA-2	S-NPP	30.80170	74.96360	12:52:19	D	7.40
1471	MOGA	MOGA-2	S-NPP	30.80560	75.07120	12:52:19	D	10.80
1472	MOGA	MOGA-2	S-NPP	30.80820	75.05960	12:52:19	D	7.70
1473	MOGA	MOGA-2	S-NPP	30.80950	75.08800	12:52:19	D	8.70
1474	MOGA	MOGA-2	S-NPP	30.81110	75.09470	12:52:19	D	16.90
1475	MOGA	MOGA-2	S-NPP	30.81930	75.01630	12:52:19	D	2.70
1476	MOGA	MOGA-2	S-NPP	30.81970	75.06330	12:52:19	D	5.90
1477	MOGA	MOGA-2	S-NPP	30.81980	74.97250	12:52:19	D	2.10
1478	MOGA	MOGA-2	S-NPP	30.82930	75.01320	12:52:19	D	5.70
1479	MOGA	MOGA-2	S-NPP	30.83010	75.01650	12:52:19	D	5.70
1480	MOGA	MOGA-2	S-NPP	30.84210	74.97640	12:52:19	D	3.80
1481	MOGA	MOGA-2	S-NPP	30.84520	75.12700	12:52:19	D	1.90
1482	MOGA	MOGA-2	S-NPP	30.84910	75.07560	12:52:19	D	4.70

1483	MOGA	MOGA-2	S-NPP	30.85010	75.12540	12:52:19	D	1.90
1484	MOGA	MOGA-2	S-NPP	30.86150	75.12900	12:52:19	D	1.20
1485	MOGA	MOGA-2	S-NPP	30.87200	74.97860	12:52:19	D	4.50
1486	MOGA	MOGA-2	S-NPP	30.87210	74.95660	12:52:19	D	14.00
1487	MOGA	MOGA-2	S-NPP	30.87280	74.98190	12:52:19	D	4.50
1488	MOGA	MOGA-2	S-NPP	30.88480	75.03250	12:52:19	D	2.70
1489	MOGA	MOGA-2	S-NPP	30.88590	74.99230	12:52:19	D	4.50
1490	MOGA	MOGA-2	S-NPP	30.88670	74.99570	12:52:19	D	5.20
1491	MOGA	MOGA-2	S-NPP	30.72080	75.06870	14:32:36	D	16.10
1492	MOGA	MOGA-2	S-NPP	30.72390	75.06630	14:32:36	D	15.70
1493	MOGA	MOGA-2	S-NPP	30.76140	75.12020	14:32:36	D	10.10
1494	MOGA	MOGA-2	S-NPP	30.78850	74.96960	14:32:36	D	12.40
1495	MOGA	MOGA-2	S-NPP	30.78880	74.97740	14:32:36	D	12.40
1496	MOGA	MOGA-2	S-NPP	30.79130	74.96990	14:32:36	D	13.50
1497	MOGA	MOGA-2	S-NPP	30.79160	74.97770	14:32:36	D	19.40
1498	MOGA	MOGA-2	S-NPP	30.81750	75.09440	14:32:36	D	7.30
1499	MOGA	MOGA-2	S-NPP	30.82120	75.09390	14:32:36	D	3.20
1500	MOGA	MOGA-2	S-NPP	30.82530	75.00720	14:32:36	D	6.50
1501	MOGA	MOGA-2	S-NPP	30.86260	74.95720	14:32:36	D	7.30
1502	MOGA	MOGA-2	S-NPP	30.86610	74.95880	14:32:36	D	6.10
1503	MOGA	MOGA-2	S-NPP	30.87290	74.95070	14:32:36	D	8.80
1504	MOGA	MOGA-2	S-NPP	30.87320	74.95850	14:32:36	D	8.80
1505	MOGA	MOGA-2	S-NPP	30.87650	74.94880	14:32:36	D	10.10
1506	MOGA	MOGA-2	S-NPP	30.87680	74.95660	14:32:36	D	11.30
1507	MOGA	NIHAL SINGH	S-NPP	30.51450	75.21570	12:52:19	D	3.20
1508	MOGA	NIHAL SINGH	S-NPP	30.53560	75.23770	12:52:19	D	4.20
1509	MOGA	NIHAL SINGH	S-NPP	30.53760	75.26910	12:52:19	D	3.20
1510	MOGA	NIHAL SINGH	S-NPP	30.53850	75.20470	12:52:19	D	3.70
1511	MOGA	NIHAL SINGH	S-NPP	30.53920	75.32160	12:52:19	D	23.10
1512	MOGA	NIHAL SINGH	S-NPP	30.54080	75.32810	12:52:19	D	3.70
1513	MOGA	NIHAL SINGH	S-NPP	30.54530	75.34780	12:52:19	D	14.10
1514	MOGA	NIHAL SINGH	S-NPP	30.54570	75.32660	12:52:19	D	2.00
1515	MOGA	NIHAL SINGH	S-NPP	30.54610	75.35110	12:52:19	D	14.10

1516	MOGA	NIHAL SINGH	S-NPP	30.57250	75.28310	12:52:19	D	2.90
1517	MOGA	NIHAL SINGH	S-NPP	30.57510	75.20640	12:52:19	D	3.90
1518	MOGA	NIHAL SINGH	S-NPP	30.57630	75.20730	12:52:19	D	4.30
1519	MOGA	NIHAL SINGH	S-NPP	30.57780	75.30620	12:52:19	D	0.80
1520	MOGA	NIHAL SINGH	S-NPP	30.58270	75.25870	12:52:19	D	2.50
1521	MOGA	NIHAL SINGH	S-NPP	30.58680	75.18850	12:52:19	D	3.50
1522	MOGA	NIHAL SINGH	S-NPP	30.58910	75.37800	12:52:19	D	3.70
1523	MOGA	NIHAL SINGH	S-NPP	30.58940	75.17700	12:52:19	D	4.70
1524	MOGA	NIHAL SINGH	S-NPP	30.59020	75.18040	12:52:19	D	4.70
1525	MOGA	NIHAL SINGH	S-NPP	30.59410	75.26450	12:52:19	D	1.00
1526	MOGA	NIHAL SINGH	S-NPP	30.61280	75.20900	12:52:19	D	4.10
1527	MOGA	NIHAL SINGH	S-NPP	30.61360	75.21240	12:52:19	D	5.70
1528	MOGA	NIHAL SINGH	S-NPP	30.61380	75.25840	12:52:19	D	2.30
1529	MOGA	NIHAL SINGH	S-NPP	30.61900	75.23560	12:52:19	D	2.70
1530	MOGA	NIHAL SINGH	S-NPP	30.61960	75.39500	12:52:19	D	6.00
1531	MOGA	NIHAL SINGH	S-NPP	30.62210	75.24880	12:52:19	D	3.10
1532	MOGA	NIHAL SINGH	S-NPP	30.62440	75.39500	12:52:19	D	5.90
1533	MOGA	NIHAL SINGH	S-NPP	30.62450	75.39350	12:52:19	D	6.00
1534	MOGA	NIHAL SINGH	S-NPP	30.64030	75.23610	12:52:19	D	2.10
1535	MOGA	NIHAL SINGH	S-NPP	30.65180	75.28550	12:52:19	D	2.40
1536	MOGA	NIHAL SINGH	S-NPP	30.65570	75.37000	12:52:19	D	5.40
1537	MOGA	NIHAL SINGH	S-NPP	30.65590	75.23480	12:52:19	D	4.20
1538	MOGA	NIHAL SINGH	S-NPP	30.65820	75.24480	12:52:19	D	5.70
1539	MOGA	NIHAL SINGH	S-NPP	30.68170	75.25520	12:52:19	D	2.00
1540	MOGA	NIHAL SINGH	S-NPP	30.69360	75.22150	12:52:19	D	4.40
1541	MOGA	NIHAL SINGH	S-NPP	30.69880	75.35500	12:52:19	D	4.80
1542	MOGA	NIHAL SINGH	S-NPP	30.69970	75.35650	12:52:19	D	4.20
1543	MOGA	NIHAL SINGH	S-NPP	30.52680	75.37150	14:32:36	D	6.30
1544	MOGA	NIHAL SINGH	S-NPP	30.52840	75.37310	14:32:36	D	7.30
1545	MOGA	NIHAL SINGH	S-NPP	30.58200	75.40370	14:32:36	D	7.80
1546	MOGA	NIHAL SINGH	S-NPP	30.58310	75.28980	14:32:36	D	9.50
1547	MOGA	NIHAL SINGH	S-NPP	30.59330	75.37080	14:32:36	D	6.60
1548	MOGA	NIHAL SINGH	S-NPP	30.59800	75.30550	14:32:36	D	3.70

1549	MOGA	NIHAL SINGH	S-NPP	30.60060	75.30490	14:32:36	D	4.90
1550	MOGA	NIHAL SINGH	S-NPP	30.65580	75.23820	14:32:36	D	3.80
1551	MOGA	NIHAL SINGH	S-NPP	30.70120	75.24260	14:32:36	D	6.50
1552	MOGA	NIHAL SINGH	S-NPP	30.70560	75.22830	14:32:36	D	28.40
1553	MOGA	NIHAL SINGH	S-NPP	30.70620	75.24440	14:32:36	D	9.50
1554	MOGA	NIHAL SINGH	S-NPP	30.70790	75.22620	14:32:36	D	17.10
1555	MUKTSAR	KOT BHAI AT GIDDERBAHA	S-NPP	30.19690	74.61810	12:52:19	D	2.60
1556	MUKTSAR	KOT BHAI AT GIDDERBAHA	S-NPP	30.20170	74.59210	12:52:19	D	3.60
1557	MUKTSAR	KOT BHAI AT GIDDERBAHA	S-NPP	30.20200	74.59280	12:52:19	D	3.20
1558	MUKTSAR	KOT BHAI AT GIDDERBAHA	S-NPP	30.22270	74.68040	12:52:19	D	4.70
1559	MUKTSAR	KOT BHAI AT GIDDERBAHA	S-NPP	30.22290	74.67950	12:52:19	D	5.00
1560	MUKTSAR	KOT BHAI AT GIDDERBAHA	S-NPP	30.23030	74.61860	12:52:19	D	8.40
1561	MUKTSAR	KOT BHAI AT GIDDERBAHA	S-NPP	30.26650	74.65420	12:52:19	D	10.40
1562	MUKTSAR	KOT BHAI AT GIDDERBAHA	S-NPP	30.28700	74.64780	12:52:19	D	3.20
1563	MUKTSAR	KOT BHAI AT GIDDERBAHA	S-NPP	30.29990	74.72520	12:52:19	D	5.30
1564	MUKTSAR	KOT BHAI AT GIDDERBAHA	S-NPP	30.31650	74.58860	12:52:19	D	14.60
1565	MUKTSAR	KOT BHAI AT GIDDERBAHA	S-NPP	30.31700	74.58740	12:52:19	D	6.60
1566	MUKTSAR	KOT BHAI AT GIDDERBAHA	S-NPP	30.31780	74.59110	12:52:19	D	6.60
1567	MUKTSAR	KOT BHAI AT GIDDERBAHA	S-NPP	30.31950	74.69200	12:52:19	D	5.00
1568	MUKTSAR	KOT BHAI AT GIDDERBAHA	S-NPP	30.32150	74.56350	12:52:19	D	4.60
1569	MUKTSAR	KOT BHAI AT GIDDERBAHA	S-NPP	30.32470	74.64370	12:52:19	D	1.40
1570	MUKTSAR	KOT BHAI AT GIDDERBAHA	S-NPP	30.32490	74.55460	12:52:19	D	3.50
1571	MUKTSAR	KOT BHAI AT GIDDERBAHA	S-NPP	30.32570	74.55830	12:52:19	D	3.50
1572	MUKTSAR	KOT BHAI AT GIDDERBAHA	S-NPP	30.33910	74.70520	12:52:19	D	2.70
1573	MUKTSAR	KOT BHAI AT GIDDERBAHA	S-NPP	30.33920	74.68200	12:52:19	D	5.80
1574	MUKTSAR	KOT BHAI AT GIDDERBAHA	S-NPP	30.33930	74.68290	12:52:19	D	11.30
1575	MUKTSAR	KOT BHAI AT GIDDERBAHA	S-NPP	30.33930	74.70600	12:52:19	D	2.30
1576	MUKTSAR	KOT BHAI AT GIDDERBAHA	S-NPP	30.34000	74.68560	12:52:19	D	5.80
1577	MUKTSAR	KOT BHAI AT GIDDERBAHA	S-NPP	30.34310	74.79220	12:52:19	D	7.70
1578	MUKTSAR	KOT BHAI AT GIDDERBAHA	S-NPP	30.34730	74.57900	12:52:19	D	2.90
1579	MUKTSAR	KOT BHAI AT GIDDERBAHA	S-NPP	30.35270	74.62420	12:52:19	D	3.00
1580	MUKTSAR	KOT BHAI AT GIDDERBAHA	S-NPP	30.35740	74.78090	12:52:19	D	1.60
1581	MUKTSAR	KOT BHAI AT GIDDERBAHA	S-NPP	30.35960	74.62990	12:52:19	D	2.30

1582	MUKTSAR	KOT BHAI AT GIDDERBAHA	S-NPP	30.38160	74.56030	12:52:19	D	2.30
1583	MUKTSAR	KOT BHAI AT GIDDERBAHA	S-NPP	30.38770	74.58590	12:52:19	D	3.70
1584	MUKTSAR	KOT BHAI AT GIDDERBAHA	S-NPP	30.39210	74.62750	12:52:19	D	2.10
1585	MUKTSAR	KOT BHAI AT GIDDERBAHA	S-NPP	30.39270	74.53720	12:52:19	D	3.00
1586	MUKTSAR	KOT BHAI AT GIDDERBAHA	S-NPP	30.39360	74.54090	12:52:19	D	3.90
1587	MUKTSAR	KOT BHAI AT GIDDERBAHA	S-NPP	30.39470	74.68480	12:52:19	D	1.40
1588	MUKTSAR	KOT BHAI AT GIDDERBAHA	S-NPP	30.43390	74.68790	12:52:19	D	8.60
1589	MUKTSAR	KOT BHAI AT GIDDERBAHA	S-NPP	30.43470	74.69150	12:52:19	D	16.40
1590	MUKTSAR	KOT BHAI AT GIDDERBAHA	S-NPP	30.43740	74.63270	12:52:19	D	6.70
1591	MUKTSAR	KOT BHAI AT GIDDERBAHA	S-NPP	30.43760	74.63190	12:52:19	D	12.60
1592	MUKTSAR	KOT BHAI AT GIDDERBAHA	S-NPP	30.43820	74.63630	12:52:19	D	13.10
1593	MUKTSAR	KOT BHAI AT GIDDERBAHA	S-NPP	30.43840	74.63550	12:52:19	D	14.20
1594	MUKTSAR	KOT BHAI AT GIDDERBAHA	S-NPP	30.44250	74.63110	12:52:19	D	6.70
1595	MUKTSAR	KOT BHAI AT GIDDERBAHA	S-NPP	30.44590	74.64550	12:52:19	D	2.30
1596	MUKTSAR	KOT BHAI AT GIDDERBAHA	S-NPP	30.44620	74.64470	12:52:19	D	3.20
1597	MUKTSAR	KOT BHAI AT GIDDERBAHA	S-NPP	30.44930	74.65990	12:52:19	D	6.30
1598	MUKTSAR	KOT BHAI AT GIDDERBAHA	S-NPP	30.44960	74.65910	12:52:19	D	6.10
1599	MUKTSAR	KOT BHAI AT GIDDERBAHA	S-NPP	30.46580	74.63470	12:52:19	D	8.90
1600	MUKTSAR	KOT BHAI AT GIDDERBAHA	S-NPP	30.19930	74.63850	14:32:36	D	3.60
1601	MUKTSAR	KOT BHAI AT GIDDERBAHA	S-NPP	30.23950	74.63430	14:32:36	D	6.10
1602	MUKTSAR	KOT BHAI AT GIDDERBAHA	S-NPP	30.24090	74.63660	14:32:36	D	9.30
1603	MUKTSAR	KOT BHAI AT GIDDERBAHA	S-NPP	30.25380	74.61410	14:32:36	D	5.70
1604	MUKTSAR	KOT BHAI AT GIDDERBAHA	S-NPP	30.26000	74.62600	14:32:36	D	7.80
1605	MUKTSAR	KOT BHAI AT GIDDERBAHA	S-NPP	30.26140	74.62830	14:32:36	D	10.70
1606	MUKTSAR	KOT BHAI AT GIDDERBAHA	S-NPP	30.27530	74.66190	14:32:36	D	7.00
1607	MUKTSAR	KOT BHAI AT GIDDERBAHA	S-NPP	30.27650	74.65700	14:32:36	D	5.10
1608	MUKTSAR	KOT BHAI AT GIDDERBAHA	S-NPP	30.29060	74.69800	14:32:36	D	4.50
1609	MUKTSAR	KOT BHAI AT GIDDERBAHA	S-NPP	30.31420	74.59410	14:32:36	D	7.10
1610	MUKTSAR	KOT BHAI AT GIDDERBAHA	S-NPP	30.32110	74.59380	14:32:36	D	7.10
1611	MUKTSAR	KOT BHAI AT GIDDERBAHA	S-NPP	30.33060	74.49190	14:32:36	D	4.40
1612	MUKTSAR	KOT BHAI AT GIDDERBAHA	S-NPP	30.33140	74.51240	14:32:36	D	3.70
1613	MUKTSAR	KOT BHAI AT GIDDERBAHA	S-NPP	30.33150	74.51350	14:32:36	D	3.00
1614	MUKTSAR	KOT BHAI AT GIDDERBAHA	S-NPP	30.34640	74.73180	14:32:36	D	6.60

1615	MUKTSAR	KOT BHAI AT GIDDERBAHA	S-NPP	30.34780	74.73260	14:32:36	D	9.20
1616	MUKTSAR	KOT BHAI AT GIDDERBAHA	S-NPP	30.36430	74.64950	14:32:36	D	6.70
1617	MUKTSAR	KOT BHAI AT GIDDERBAHA	S-NPP	30.36520	74.65050	14:32:36	D	6.20
1618	MUKTSAR	KOT BHAI AT GIDDERBAHA	S-NPP	30.38970	74.58950	14:32:36	D	8.20
1619	MUKTSAR	KOT BHAI AT GIDDERBAHA	S-NPP	30.39030	74.59080	14:32:36	D	8.90
1620	MUKTSAR	KOT BHAI AT GIDDERBAHA	S-NPP	30.42770	74.66870	14:32:36	D	11.00
1621	MUKTSAR	KOT BHAI AT GIDDERBAHA	S-NPP	30.44890	74.72080	14:32:36	D	6.20
1622	MUKTSAR	KOT BHAI AT GIDDERBAHA	S-NPP	30.45070	74.71970	14:32:36	D	4.00
1623	MUKTSAR	KOT BHAI AT GIDDERBAHA	TERRA	30.18600	74.56500	11:23:22	D	7.00
1624	MUKTSAR	LAMBI	S-NPP	29.97540	74.51810	12:52:19	D	4.60
1625	MUKTSAR	LAMBI	S-NPP	29.97760	74.46440	12:52:19	D	2.40
1626	MUKTSAR	LAMBI	S-NPP	29.97900	74.51640	12:52:19	D	3.80
1627	MUKTSAR	LAMBI	S-NPP	29.97990	74.56090	12:52:19	D	4.90
1628	MUKTSAR	LAMBI	S-NPP	29.98350	74.53510	12:52:19	D	4.30
1629	MUKTSAR	LAMBI	S-NPP	29.98370	74.55900	12:52:19	D	4.60
1630	MUKTSAR	LAMBI	S-NPP	29.99880	74.59820	12:52:19	D	3.10
1631	MUKTSAR	LAMBI	S-NPP	30.01550	74.50500	12:52:19	D	2.60
1632	MUKTSAR	LAMBI	S-NPP	30.05700	74.43040	12:52:19	D	3.30
1633	MUKTSAR	LAMBI	S-NPP	30.05940	74.43060	12:52:19	D	7.00
1634	MUKTSAR	LAMBI	S-NPP	30.06180	74.47330	12:52:19	D	3.40
1635	MUKTSAR	LAMBI	S-NPP	30.06310	74.46990	12:52:19	D	11.30
1636	MUKTSAR	LAMBI	S-NPP	30.06400	74.47370	12:52:19	D	11.30
1637	MUKTSAR	LAMBI	S-NPP	30.06890	74.47920	12:52:19	D	27.70
1638	MUKTSAR	LAMBI	S-NPP	30.07010	74.47580	12:52:19	D	9.20
1639	MUKTSAR	LAMBI	S-NPP	30.07100	74.47950	12:52:19	D	9.20
1640	MUKTSAR	LAMBI	S-NPP	30.10690	74.68140	12:52:19	D	1.70
1641	MUKTSAR	LAMBI	S-NPP	30.11380	74.54910	12:52:19	D	5.10
1642	MUKTSAR	LAMBI	S-NPP	30.13600	74.50230	12:52:19	D	2.90
1643	MUKTSAR	LAMBI	S-NPP	29.96460	74.48480	14:32:36	D	4.70
1644	MUKTSAR	LAMBI	S-NPP	29.96550	74.48380	14:32:36	D	3.30
1645	MUKTSAR	LAMBI	S-NPP	29.99820	74.44670	14:32:36	D	17.30
1646	MUKTSAR	LAMBI	S-NPP	30.00130	74.51770	14:32:36	D	5.60
1647	MUKTSAR	LAMBI	S-NPP	30.02860	74.51740	14:32:36	D	6.00

1648	MUKTSAR	LAMBI	S-NPP	30.02890	74.51640	14:32:36	D	7.40
1649	MUKTSAR	LAMBI	S-NPP	30.04720	74.46560	14:32:36	D	4.10
1650	MUKTSAR	LAMBI	S-NPP	30.06600	74.58750	14:32:36	D	6.90
1651	MUKTSAR	LAMBI	S-NPP	30.06660	74.58660	14:32:36	D	8.00
1652	MUKTSAR	LAMBI	S-NPP	30.12560	74.52600	14:32:36	D	5.90
1653	MUKTSAR	LAMBI	S-NPP	30.12560	74.52700	14:32:36	D	6.80
1654	MUKTSAR	MALOUT	S-NPP	30.18960	74.40430	12:52:19	D	2.60
1655	MUKTSAR	MALOUT	S-NPP	30.19050	74.40810	12:52:19	D	2.60
1656	MUKTSAR	MALOUT	S-NPP	30.20480	74.35080	12:52:19	D	9.20
1657	MUKTSAR	MALOUT	S-NPP	30.25130	74.38080	12:52:19	D	4.20
1658	MUKTSAR	MALOUT	S-NPP	30.25220	74.38460	12:52:19	D	5.90
1659	MUKTSAR	MALOUT	S-NPP	30.25470	74.38100	12:52:19	D	6.00
1660	MUKTSAR	MALOUT	S-NPP	30.26220	74.45000	12:52:19	D	4.10
1661	MUKTSAR	MALOUT	S-NPP	30.29420	74.40490	12:52:19	D	2.70
1662	MUKTSAR	MALOUT	S-NPP	30.29440	74.42890	12:52:19	D	5.50
1663	MUKTSAR	MALOUT	S-NPP	30.33740	74.49130	12:52:19	D	17.80
1664	MUKTSAR	MALOUT	S-NPP	30.33830	74.49500	12:52:19	D	16.70
1665	MUKTSAR	MALOUT	S-NPP	30.34740	74.32330	12:52:19	D	11.70
1666	MUKTSAR	MALOUT	S-NPP	30.40020	74.45500	12:52:19	D	2.00
1667	MUKTSAR	MALOUT	S-NPP	30.40110	74.45530	12:52:19	D	2.30
1668	MUKTSAR	MALOUT	S-NPP	30.14710	74.37540	14:32:36	D	6.00
1669	MUKTSAR	MALOUT	S-NPP	30.15310	74.37640	14:32:36	D	7.50
1670	MUKTSAR	MALOUT	S-NPP	30.15400	74.37500	14:32:36	D	6.00
1671	MUKTSAR	MALOUT	S-NPP	30.16040	74.53140	14:32:36	D	4.10
1672	MUKTSAR	MALOUT	S-NPP	30.16040	74.53260	14:32:36	D	7.30
1673	MUKTSAR	MALOUT	S-NPP	30.20770	74.35120	14:32:36	D	6.20
1674	MUKTSAR	MALOUT	S-NPP	30.20800	74.35830	14:32:36	D	6.20
1675	MUKTSAR	MALOUT	S-NPP	30.28930	74.33040	14:32:36	D	4.40
1676	MUKTSAR	MALOUT	S-NPP	30.30990	74.49290	14:32:36	D	8.00
1677	MUKTSAR	MALOUT	S-NPP	30.33020	74.32840	14:32:36	D	4.40
1678	MUKTSAR	MALOUT	S-NPP	30.33110	74.32710	14:32:36	D	6.40
1679	MUKTSAR	MALOUT	S-NPP	30.34580	74.36990	14:32:36	D	5.80
1680	MUKTSAR	MALOUT	S-NPP	30.34650	74.36860	14:32:36	D	9.00

1681	MUKTSAR	MALOUT	S-NPP	30.34770	74.41250	14:32:36	D	5.00
1682	MUKTSAR	MALOUT	S-NPP	30.35550	74.43350	14:32:36	D	10.20
1683	MUKTSAR	MALOUT	S-NPP	30.35580	74.43220	14:32:36	D	8.00
1684	MUKTSAR	MALOUT	S-NPP	30.36530	74.49760	14:32:36	D	17.00
1685	MUKTSAR	MALOUT	S-NPP	30.36550	74.50350	14:32:36	D	11.80
1686	MUKTSAR	MALOUT	S-NPP	30.37810	74.47540	14:32:36	D	7.60
1687	MUKTSAR	MALOUT	S-NPP	30.39190	74.47340	14:32:36	D	4.40
1688	MUKTSAR	MALOUT	AQUA	30.35400	74.32700	14:38:00	D	39.20
1689	MUKTSAR	MUKTSAR	S-NPP	30.38890	74.42720	12:52:19	D	3.60
1690	MUKTSAR	MUKTSAR	S-NPP	30.40240	74.50980	12:52:19	D	1.90
1691	MUKTSAR	MUKTSAR	S-NPP	30.40300	74.51020	12:52:19	D	1.70
1692	MUKTSAR	MUKTSAR	S-NPP	30.42320	74.52690	12:52:19	D	9.60
1693	MUKTSAR	MUKTSAR	S-NPP	30.43090	74.39740	12:52:19	D	2.00
1694	MUKTSAR	MUKTSAR	S-NPP	30.44170	74.60340	12:52:19	D	4.30
1695	MUKTSAR	MUKTSAR	S-NPP	30.47540	74.46710	12:52:19	D	5.30
1696	MUKTSAR	MUKTSAR	S-NPP	30.49490	74.73320	12:52:19	D	5.10
1697	MUKTSAR	MUKTSAR	S-NPP	30.49640	74.60180	12:52:19	D	6.30
1698	MUKTSAR	MUKTSAR	S-NPP	30.50590	74.71060	12:52:19	D	3.50
1699	MUKTSAR	MUKTSAR	S-NPP	30.52100	74.56950	12:52:19	D	6.70
1700	MUKTSAR	MUKTSAR	S-NPP	30.52200	74.57020	12:52:19	D	6.40
1701	MUKTSAR	MUKTSAR	S-NPP	30.53120	74.42850	12:52:19	D	7.30
1702	MUKTSAR	MUKTSAR	S-NPP	30.53310	74.57350	12:52:19	D	6.00
1703	MUKTSAR	MUKTSAR	S-NPP	30.53400	74.57420	12:52:19	D	6.20
1704	MUKTSAR	MUKTSAR	S-NPP	30.54240	74.68000	12:52:19	D	2.10
1705	MUKTSAR	MUKTSAR	S-NPP	30.54720	74.67730	12:52:19	D	8.30
1706	MUKTSAR	MUKTSAR	S-NPP	30.54750	74.67840	12:52:19	D	7.60
1707	MUKTSAR	MUKTSAR	S-NPP	30.54770	74.58830	12:52:19	D	2.80
1708	MUKTSAR	MUKTSAR	S-NPP	30.55640	74.62430	12:52:19	D	15.80
1709	MUKTSAR	MUKTSAR	S-NPP	30.55710	74.58150	12:52:19	D	2.90
1710	MUKTSAR	MUKTSAR	S-NPP	30.56690	74.48450	12:52:19	D	2.40
1711	MUKTSAR	MUKTSAR	S-NPP	30.57850	74.60190	12:52:19	D	9.50
1712	MUKTSAR	MUKTSAR	S-NPP	30.57930	74.60550	12:52:19	D	9.20
1713	MUKTSAR	MUKTSAR	S-NPP	30.58360	74.60030	12:52:19	D	7.40

1714	MUKTSAR	MUKTSAR	S-NPP	30.58440	74.60390	12:52:19	D	10.70
1715	MUKTSAR	MUKTSAR	S-NPP	30.58530	74.60750	12:52:19	D	10.70
1716	MUKTSAR	MUKTSAR	S-NPP	30.60560	74.53100	12:52:19	D	3.40
1717	MUKTSAR	MUKTSAR	S-NPP	30.60820	74.45090	12:52:19	D	2.00
1718	MUKTSAR	MUKTSAR	S-NPP	30.60880	74.45130	12:52:19	D	3.20
1719	MUKTSAR	MUKTSAR	S-NPP	30.63220	74.57330	12:52:19	D	3.90
1720	MUKTSAR	MUKTSAR	S-NPP	30.64030	74.49190	12:52:19	D	4.00
1721	MUKTSAR	MUKTSAR	S-NPP	30.37960	74.36140	14:32:36	D	11.20
1722	MUKTSAR	MUKTSAR	S-NPP	30.38040	74.35990	14:32:36	D	6.20
1723	MUKTSAR	MUKTSAR	S-NPP	30.38060	74.36690	14:32:36	D	9.60
1724	MUKTSAR	MUKTSAR	S-NPP	30.38130	74.39670	14:32:36	D	6.40
1725	MUKTSAR	MUKTSAR	S-NPP	30.38180	74.39520	14:32:36	D	6.90
1726	MUKTSAR	MUKTSAR	S-NPP	30.39460	74.37340	14:32:36	D	3.30
1727	MUKTSAR	MUKTSAR	S-NPP	30.40300	74.40840	14:32:36	D	6.30
1728	MUKTSAR	MUKTSAR	S-NPP	30.40890	74.38680	14:32:36	D	3.30
1729	MUKTSAR	MUKTSAR	S-NPP	30.40980	74.40810	14:32:36	D	4.40
1730	MUKTSAR	MUKTSAR	S-NPP	30.41560	74.54460	14:32:36	D	7.00
1731	MUKTSAR	MUKTSAR	S-NPP	30.42520	74.60990	14:32:36	D	4.60
1732	MUKTSAR	MUKTSAR	S-NPP	30.43030	74.56570	14:32:36	D	7.00
1733	MUKTSAR	MUKTSAR	S-NPP	30.43760	74.60300	14:32:36	D	14.00
1734	MUKTSAR	MUKTSAR	S-NPP	30.43850	74.59460	14:32:36	D	10.20
1735	MUKTSAR	MUKTSAR	S-NPP	30.43880	74.60190	14:32:36	D	10.20
1736	MUKTSAR	MUKTSAR	S-NPP	30.45230	74.59400	14:32:36	D	8.90
1737	MUKTSAR	MUKTSAR	S-NPP	30.45490	74.34220	14:32:36	D	4.50
1738	MUKTSAR	MUKTSAR	S-NPP	30.45530	74.34270	14:32:36	D	7.90
1739	MUKTSAR	MUKTSAR	S-NPP	30.45820	74.59470	14:32:36	D	5.20
1740	MUKTSAR	MUKTSAR	S-NPP	30.47540	74.68230	14:32:36	D	5.00
1741	MUKTSAR	MUKTSAR	S-NPP	30.47690	74.68140	14:32:36	D	9.00
1742	MUKTSAR	MUKTSAR	S-NPP	30.48690	74.59250	14:32:36	D	5.20
1743	MUKTSAR	MUKTSAR	S-NPP	30.49070	74.71890	14:32:36	D	3.40
1744	MUKTSAR	MUKTSAR	S-NPP	30.51210	74.55560	14:32:36	D	4.40
1745	MUKTSAR	MUKTSAR	S-NPP	30.53310	74.56210	14:32:36	D	5.20
1746	MUKTSAR	MUKTSAR	S-NPP	30.54290	74.64870	14:32:36	D	10.20

1747	MUKTSAR	MUKTSAR	S-NPP	30.54370	74.64970	14:32:36	D	4.40
1748	MUKTSAR	MUKTSAR	S-NPP	30.54930	74.63360	14:32:36	D	29.80
1749	MUKTSAR	MUKTSAR	S-NPP	30.55010	74.63470	14:32:36	D	19.00
1750	MUKTSAR	MUKTSAR	S-NPP	30.55110	74.49450	14:32:36	D	10.30
1751	MUKTSAR	MUKTSAR	S-NPP	30.55110	74.49580	14:32:36	D	8.50
1752	MUKTSAR	MUKTSAR	S-NPP	30.56360	74.46640	14:32:36	D	5.10
1753	MUKTSAR	MUKTSAR	S-NPP	30.56380	74.46500	14:32:36	D	3.60
1754	MUKTSAR	MUKTSAR	S-NPP	30.56490	74.49390	14:32:36	D	6.20
1755	MUKTSAR	MUKTSAR	S-NPP	30.56490	74.49520	14:32:36	D	5.90
1756	MUKTSAR	MUKTSAR	S-NPP	30.59620	74.41320	14:32:36	D	11.70
1757	MUKTSAR	MUKTSAR	S-NPP	30.60480	74.63120	14:32:36	D	13.70
1758	MUKTSAR	MUKTSAR	TERRA	30.56000	74.60700	11:23:22	D	6.20
1759	MUKTSAR	MUKTSAR	AQUA	30.58500	74.63300	14:38:00	D	38.70
1760	MUKTSAR	MUKTSAR	AQUA	30.58600	74.62500	14:38:00	D	46.00
1761	PATIALA	NABHA	S-NPP	30.37980	76.02140	12:52:19	D	14.60
1762	PATIALA	NABHA	S-NPP	30.42230	76.09830	12:52:19	D	3.20
1763	PATIALA	NABHA	S-NPP	30.42420	76.17370	12:52:19	D	5.20
1764	PATIALA	PATIALA	S-NPP	30.39900	76.30590	12:52:19	D	3.10
1765	PATIALA	PATIALA	S-NPP	30.41350	76.32630	12:52:19	D	11.50
1766	PATIALA	PATRAN	S-NPP	29.91050	76.07020	12:52:19	D	10.00
1767	PATIALA	PATRAN	S-NPP	29.98090	76.13360	12:52:19	D	13.10
1768	SANGRUR	ANDANA	S-NPP	29.79030	75.86940	12:52:19	D	10.70
1769	SANGRUR	ANDANA	S-NPP	29.81620	76.02800	12:52:19	D	6.10
1770	SANGRUR	ANDANA	S-NPP	29.84230	76.00710	12:52:19	D	4.10
1771	SANGRUR	ANDANA	S-NPP	29.84250	75.89410	12:52:19	D	3.70
1772	SANGRUR	ANDANA	S-NPP	29.86910	76.01230	12:52:19	D	3.90
1773	SANGRUR	ANDANA	S-NPP	29.87240	76.01600	12:52:19	D	6.90
1774	SANGRUR	ANDANA	S-NPP	29.87390	76.01090	12:52:19	D	6.60
1775	SANGRUR	ANDANA	S-NPP	29.87580	76.00840	12:52:19	D	6.90
1776	SANGRUR	ANDANA	S-NPP	29.88600	75.98570	12:52:19	D	5.70
1777	SANGRUR	ANDANA	TERRA	29.87800	76.01000	11:23:22	D	20.60
1778	SANGRUR	BHAWANIGARH	S-NPP	30.25240	76.03560	12:52:19	D	10.60
1779	SANGRUR	DHURI	S-NPP	30.34470	75.77650	12:52:19	D	6.20

1780	SANGRUR	DHURI	S-NPP	30.34610	75.78280	12:52:19	D	7.60
1781	SANGRUR	DHURI	S-NPP	30.36620	75.79450	12:52:19	D	5.60
1782	SANGRUR	DHURI	S-NPP	30.36960	75.79560	12:52:19	D	7.30
1783	SANGRUR	DHURI	S-NPP	30.38000	75.81900	12:52:19	D	3.00
1784	SANGRUR	DHURI	S-NPP	30.38290	75.82250	12:52:19	D	5.60
1785	SANGRUR	DHURI	S-NPP	30.39440	75.87180	12:52:19	D	9.80
1786	SANGRUR	DHURI	S-NPP	30.39940	75.95090	12:52:19	D	4.60
1787	SANGRUR	DHURI	S-NPP	30.29110	75.74780	14:32:36	D	4.50
1788	SANGRUR	DHURI	S-NPP	30.29170	75.74940	14:32:36	D	4.10
1789	SANGRUR	DHURI	S-NPP	30.38070	75.79660	14:32:36	D	7.20
1790	SANGRUR	DHURI	S-NPP	30.38090	75.79630	14:32:36	D	12.30
1791	SANGRUR	DHURI	S-NPP	30.38800	75.79630	14:32:36	D	4.40
1792	SANGRUR	DIRBA	S-NPP	29.97320	75.97750	12:52:19	D	5.80
1793	SANGRUR	DIRBA	S-NPP	29.98900	75.97940	12:52:19	D	5.60
1794	SANGRUR	DIRBA	S-NPP	30.09400	76.05920	12:52:19	D	3.10
1795	SANGRUR	DIRBA	S-NPP	30.09710	76.05800	12:52:19	D	5.20
1796	SANGRUR	LEHRA GAGA	S-NPP	29.92030	75.95580	12:52:19	D	7.70
1797	SANGRUR	LEHRA GAGA	S-NPP	29.93370	75.87860	12:52:19	D	6.90
1798	SANGRUR	LEHRA GAGA	S-NPP	29.91350	75.68500	14:32:36	D	13.80
1799	SANGRUR	LEHRA GAGA	S-NPP	29.91410	75.67490	14:32:36	D	9.30
1800	SANGRUR	LEHRA GAGA	S-NPP	29.96900	75.75820	14:32:36	D	3.30
1801	SANGRUR	LEHRA GAGA	S-NPP	29.97430	75.72340	14:32:36	D	5.80
1802	SANGRUR	LEHRA GAGA	S-NPP	29.97530	75.72400	14:32:36	D	5.30
1803	SANGRUR	LEHRA GAGA	S-NPP	29.97770	75.81700	14:32:36	D	3.80
1804	SANGRUR	LEHRA GAGA	S-NPP	29.97820	75.81770	14:32:36	D	5.20
1805	SANGRUR	LEHRA GAGA	S-NPP	30.00070	75.84200	14:32:36	D	12.90
1806	SANGRUR	LEHRA GAGA	S-NPP	30.00100	75.84260	14:32:36	D	9.50
1807	SANGRUR	LEHRA GAGA	S-NPP	30.00960	75.88480	14:32:36	D	6.00
1808	SANGRUR	MALERKOTLA-1	S-NPP	30.42940	76.02350	12:52:19	D	6.30
1809	SANGRUR	MALERKOTLA-1	S-NPP	30.43130	76.02530	12:52:19	D	7.40
1810	SANGRUR	MALERKOTLA-1	S-NPP	30.43910	75.91070	12:52:19	D	15.50
1811	SANGRUR	MALERKOTLA-1	S-NPP	30.45380	75.84080	12:52:19	D	11.70
1812	SANGRUR	MALERKOTLA-1	S-NPP	30.45860	75.83940	12:52:19	D	11.70

1813	SANGRUR	MALERKOTLA-1	S-NPP	30.49510	76.02310	12:52:19	D	17.70
1814	SANGRUR	MALERKOTLA-1	S-NPP	30.51470	75.95730	12:52:19	D	2.20
1815	SANGRUR	MALERKOTLA-1	S-NPP	30.55510	76.06690	12:52:19	D	5.10
1816	SANGRUR	MALERKOTLA-1	S-NPP	30.57370	75.92670	12:52:19	D	2.60
1817	SANGRUR	MALERKOTLA-2	S-NPP	30.54100	75.69320	12:52:19	D	4.60
1818	SANGRUR	MALERKOTLA-2	S-NPP	30.56710	75.67190	12:52:19	D	4.20
1819	SANGRUR	MALERKOTLA-2	S-NPP	30.61080	75.76480	12:52:19	D	5.30
1820	SANGRUR	MALERKOTLA-2	S-NPP	30.64570	75.87220	12:52:19	D	4.30
1821	SANGRUR	MALERKOTLA-2	S-NPP	30.64940	75.79920	12:52:19	D	3.50
1822	SANGRUR	MALERKOTLA-2	S-NPP	30.66590	75.82700	12:52:19	D	4.90
1823	SANGRUR	MALERKOTLA-2	S-NPP	30.57190	75.81010	14:32:36	D	12.20
1824	SANGRUR	MALERKOTLA-2	S-NPP	30.58470	75.74910	14:32:36	D	3.90
1825	SANGRUR	MALERKOTLA-2	S-NPP	30.58470	75.74920	14:32:36	D	7.20
1826	SANGRUR	SANGRUR	S-NPP	30.18410	75.69210	12:52:19	D	9.10
1827	SANGRUR	SANGRUR	S-NPP	30.18560	75.69840	12:52:19	D	9.10
1828	SANGRUR	SANGRUR	S-NPP	30.19510	75.82990	12:52:19	D	2.90
1829	SANGRUR	SANGRUR	S-NPP	30.19770	75.66080	12:52:19	D	4.40
1830	SANGRUR	SANGRUR	S-NPP	30.22210	75.65340	12:52:19	D	11.00
1831	SANGRUR	SANGRUR	S-NPP	30.22270	75.65160	12:52:19	D	6.80
1832	SANGRUR	SANGRUR	S-NPP	30.23000	75.77940	12:52:19	D	4.90
1833	SANGRUR	SANGRUR	S-NPP	30.26370	75.92820	12:52:19	D	9.70
1834	SANGRUR	SANGRUR	S-NPP	30.26510	75.93430	12:52:19	D	19.30
1835	SANGRUR	SANGRUR	S-NPP	30.15530	75.84860	14:32:36	D	4.40
1836	SANGRUR	SANGRUR	S-NPP	30.16270	75.84830	14:32:36	D	4.40
1837	SANGRUR	SANGRUR	S-NPP	30.18210	75.56760	14:32:36	D	10.40
1838	SANGRUR	SANGRUR	S-NPP	30.18330	75.56750	14:32:36	D	8.80
1839	SANGRUR	SANGRUR	S-NPP	30.20130	75.69300	14:32:36	D	5.90
1840	SANGRUR	SANGRUR	S-NPP	30.20160	75.68450	14:32:36	D	6.40
1841	SANGRUR	SANGRUR	S-NPP	30.20190	75.69300	14:32:36	D	10.40
1842	SANGRUR	SANGRUR	S-NPP	30.20510	75.60030	14:32:36	D	8.30
1843	SANGRUR	SANGRUR	S-NPP	30.20620	75.60010	14:32:36	D	17.20
1844	SANGRUR	SHER PUR	S-NPP	30.30540	75.69450	12:52:19	D	5.90
1845	SANGRUR	SHER PUR	S-NPP	30.31700	75.67750	12:52:19	D	5.00

1846	SANGRUR	SHER PUR	S-NPP	30.43330	75.66050	12:52:19	D	22.20
1847	SANGRUR	SHER PUR	S-NPP	30.43600	75.74020	12:52:19	D	6.10
1848	SANGRUR	SHER PUR	S-NPP	30.44080	75.73870	12:52:19	D	11.70
1849	SANGRUR	SHER PUR	S-NPP	30.51360	75.70820	12:52:19	D	2.20
1850	SANGRUR	SHER PUR	S-NPP	30.32510	75.66150	14:32:36	D	9.50
1851	SANGRUR	SHER PUR	S-NPP	30.33380	75.69700	14:32:36	D	3.50
1852	SANGRUR	SHER PUR	S-NPP	30.35550	75.69430	14:32:36	D	3.60
1853	SANGRUR	SHER PUR	S-NPP	30.37750	75.68530	14:32:36	D	5.60
1854	SANGRUR	SHER PUR	S-NPP	30.39510	75.78750	14:32:36	D	4.40
1855	SANGRUR	SHER PUR	S-NPP	30.39530	75.78720	14:32:36	D	3.40
1856	SANGRUR	SHER PUR	S-NPP	30.42350	75.75200	14:32:36	D	7.20
1857	SANGRUR	SHER PUR	S-NPP	30.42350	75.75200	14:32:36	D	7.10
1858	SANGRUR	SHER PUR	S-NPP	30.44340	75.68290	14:32:36	D	12.20
1859	SANGRUR	SHER PUR	S-NPP	30.46110	75.77650	14:32:36	D	20.40
1860	SANGRUR	SHER PUR	S-NPP	30.47250	75.68430	14:32:36	D	4.20
1861	SANGRUR	SHER PUR	S-NPP	30.49470	75.69200	14:32:36	D	7.20
1862	SANGRUR	SHER PUR	S-NPP	30.49490	75.68970	14:32:36	D	4.80
1863	SANGRUR	SUNAM	S-NPP	30.08060	75.65010	12:52:19	D	14.90
1864	SANGRUR	SUNAM	S-NPP	30.00390	75.73090	14:32:36	D	11.10
1865	SANGRUR	SUNAM	S-NPP	30.00460	75.72290	14:32:36	D	5.10
1866	SANGRUR	SUNAM	S-NPP	30.00480	75.73140	14:32:36	D	11.70
1867	SANGRUR	SUNAM	S-NPP	30.01880	75.73890	14:32:36	D	3.90
1868	SANGRUR	SUNAM	S-NPP	30.11900	75.86710	14:32:36	D	8.50
1869	SANGRUR	SUNAM	S-NPP	30.11970	75.86450	14:32:36	D	8.60
1870	SBS NAGAR	AUR	S-NPP	31.09680	76.05340	12:52:19	D	7.40
1871	SBS NAGAR	AUR	S-NPP	31.09700	76.05400	12:52:19	D	7.60
1872	SBS NAGAR	AUR	S-NPP	31.09800	75.97170	12:52:19	D	4.20
1873	SBS NAGAR	BALACHAUR	S-NPP	30.97820	76.45620	12:52:19	D	2.70
1874	TARN TARAN	BHIKHIWIND	S-NPP	31.26140	74.67400	12:52:19	D	2.90
1875	TARN TARAN	BHIKHIWIND	S-NPP	31.35110	74.58630	12:52:19	D	4.60
1876	TARN TARAN	BHIKHIWIND	S-NPP	31.35710	74.78390	12:52:19	D	2.20
1877	TARN TARAN	CHOHLA SAHIB	S-NPP	31.24660	74.94020	12:52:19	D	1.60
1878	TARN TARAN	CHOHLA SAHIB	S-NPP	31.28590	74.96480	14:32:36	D	7.80

1879	TARN TARAN	NAUSHERA PANNUAN	S-NPP	31.32820	74.95590	12:52:19	D	1.40
1880	TARN TARAN	NAUSHERA PANNUAN	S-NPP	31.37590	74.90750	14:32:36	D	4.20
1881	TARN TARAN	PATTI	S-NPP	31.17990	74.81580	12:52:19	D	2.50
1882	TARN TARAN	PATTI	S-NPP	31.26940	74.77510	12:52:19	D	4.30
1883	TARN TARAN	PATTI	S-NPP	31.32530	74.83050	12:52:19	D	2.20
1884	TARN TARAN	PATTI	S-NPP	31.36250	74.89850	12:52:19	D	2.70
1885	TARN TARAN	PATTI	S-NPP	31.21760	74.83480	14:32:36	D	8.60
1886	TARN TARAN	PATTI	S-NPP	31.22030	74.83540	14:32:36	D	11.50
1887	TARN TARAN	PATTI	S-NPP	31.22360	74.74300	14:32:36	D	5.60
1888	TARN TARAN	TARN TARAN	S-NPP	31.41510	74.90030	12:52:19	D	5.00
1889	TARN TARAN	TARN TARAN	S-NPP	31.43900	74.79860	12:52:19	D	1.30
1890	TARN TARAN	TARN TARAN	S-NPP	31.43460	74.96830	14:32:36	D	5.10
1891	TARN TARAN	VALTOHA	S-NPP	31.10850	74.56190	12:52:19	D	2.50
1892	TARN TARAN	VALTOHA	S-NPP	31.19260	74.61850	12:52:19	D	4.20
1893	TARN TARAN	VALTOHA	S-NPP	31.19360	74.61680	12:52:19	D	3.00

Details of residue burning events in Haryana on 10-Nov-2022

S. No.	District	Tehsil / Block	Satellite	Latitude	Longitude	ACQ_TIME	Day / Night	Fire Power (W/m ²)
1	BHIWANI	BHIWANI	S-NPP	28.87070	76.23890	12:52:19	D	7.10
2	FATEHABAD	BHUNA	S-NPP	29.57690	75.62390	12:52:19	D	3.10
3	FATEHABAD	BHUNA	S-NPP	29.58870	75.65190	12:52:19	D	2.90
4	FATEHABAD	BHUNA	S-NPP	29.62410	75.62180	14:32:36	D	7.20
5	FATEHABAD	FATEHABAD	S-NPP	29.49060	75.40660	12:52:19	D	6.00
6	FATEHABAD	FATEHABAD	S-NPP	29.56170	75.42210	12:52:19	D	7.90
7	FATEHABAD	FATEHABAD	S-NPP	29.49460	75.49980	14:32:36	D	4.00
8	FATEHABAD	JAKHAL	S-NPP	29.76050	75.74060	14:32:36	D	8.60
9	FATEHABAD	RATIA	S-NPP	29.73910	75.57710	12:52:19	D	3.40
10	FATEHABAD	RATIA	S-NPP	29.75660	75.56130	12:52:19	D	2.20
11	FATEHABAD	RATIA	S-NPP	29.76310	75.52060	12:52:19	D	2.30
12	FATEHABAD	RATIA	S-NPP	29.63830	75.61300	14:32:36	D	10.10
13	FATEHABAD	RATIA	S-NPP	29.64570	75.36770	14:32:36	D	3.70
14	FATEHABAD	RATIA	S-NPP	29.75870	75.64060	14:32:36	D	16.40
15	FATEHABAD	RATIA	S-NPP	29.76990	75.41870	14:32:36	D	4.30
16	FATEHABAD	TOHANA	S-NPP	29.60700	75.82410	12:52:19	D	5.80
17	FATEHABAD	TOHANA	S-NPP	29.60780	75.82400	12:52:19	D	5.50
18	FATEHABAD	TOHANA	S-NPP	29.68940	75.80240	14:32:36	D	8.70
19	FATEHABAD	TOHANA	S-NPP	29.68940	75.80360	14:32:36	D	7.20
20	HISAR	NARNAUND	S-NPP	29.21840	76.11930	12:52:19	D	12.10
21	JIND	PILLUKHERA	S-NPP	29.36230	76.54100	12:52:19	D	11.70
22	JIND	SAFIDON	S-NPP	29.44030	76.53090	12:52:19	D	5.20
23	KAITHAL	GUHLA	S-NPP	30.12680	76.20920	12:52:19	D	11.20
24	KAITHAL	GUHLA	S-NPP	30.12750	76.20950	12:52:19	D	10.40
25	KARNAL	ASSANDH	S-NPP	29.46320	76.54690	12:52:19	D	8.70
26	KARNAL	ASSANDH	S-NPP	29.52150	76.62880	12:52:19	D	6.80
27	KARNAL	CHIRAO	S-NPP	29.65950	76.77080	01:41:36	N	4.10
28	PANIPAT	MADLAUDA	S-NPP	29.35900	76.68470	12:52:19	D	6.20
29	PANIPAT	MADLAUDA	S-NPP	29.35950	76.68380	12:52:19	D	5.10
30	PANIPAT	MADLAUDA	S-NPP	29.47680	76.85530	12:52:19	D	2.30
31	SIRSA	ODHAN	S-NPP	29.86960	74.97620	14:32:36	D	6.20

32	SIRSA	RANIA	S-NPP	29.49040	74.83730	12:52:19	D	2.30
33	SIRSA	RANIA	S-NPP	29.54830	74.60340	14:32:36	D	4.50
34	SIRSA	SIRSA	S-NPP	29.46280	74.93170	12:52:19	D	2.40
35	SIRSA	SIRSA	S-NPP	29.58040	75.12760	12:52:19	D	2.80

Details of residue burning events in Uttar Pradesh on 10-Nov-2022

S. No.	District	Tehsil / Block	Satellite	Latitude	Longitude	ACQ_TIME	Day / Night	Fire Power (W/m2)
1	AZAMGARH	MEHNAGAR	S-NPP	25.81720	83.30480	01:41:36	N	0.60
2	AZAMGARH	SAGRI	S-NPP	26.20020	83.10810	01:41:36	N	0.30
3	BAHRAICH	BAHRAICH	S-NPP	27.55070	81.71340	12:52:19	D	2.10
4	BALLIA	SIKANDARPUR	S-NPP	26.09240	84.02580	12:52:19	D	2.40
5	BARABANKI	NAWABGANJ	S-NPP	26.83550	81.26550	12:52:19	D	5.30
6	BASTI	BASTI	S-NPP	26.68310	82.64940	12:52:19	D	2.50
7	FATEHPUR	KHAGA	S-NPP	25.65680	81.00950	12:52:19	D	4.90
8	HARDOI	BILGRAM	S-NPP	27.04900	80.08910	12:52:19	D	4.70
9	HARDOI	HARDOI	S-NPP	27.45530	80.01660	12:52:19	D	2.90
10	JHANSI	JHANSI	S-NPP	25.52410	78.71160	12:52:19	D	6.70
11	JHANSI	JHANSI	S-NPP	25.52420	78.71360	12:52:19	D	5.80
12	JHANSI	MOTH	S-NPP	25.73850	78.83050	12:52:19	D	14.40
13	JHANSI	MOTH	S-NPP	25.77100	78.92050	12:52:19	D	5.40
14	JHANSI	MOTH	S-NPP	25.82920	78.95890	01:41:36	N	0.90
15	JHANSI	TAHRAULI	S-NPP	25.60580	78.87720	12:52:19	D	4.50
16	JHANSI	TAHRAULI	S-NPP	25.61030	78.80830	12:52:19	D	6.00
17	KAUSHAMBI	MANJHANPUR	S-NPP	25.51060	81.26430	12:52:19	D	9.10
18	KHERI	LAKHIMPUR	S-NPP	27.90070	80.65890	12:52:19	D	3.10
19	LUCKNOW	LUCKNOW	S-NPP	26.73780	80.77510	12:52:19	D	3.50
20	MAHARAJGANJ	MAHARAJGANJ	S-NPP	27.01470	83.49200	12:52:19	D	2.90
21	MAHARAJGANJ	MAHARAJGANJ	S-NPP	27.13600	83.67100	12:52:19	D	2.10
22	MAHARAJGANJ	MAHARAJGANJ	S-NPP	27.20720	83.67330	12:52:19	D	2.90
23	MAHARAJGANJ	NICHLAUL	S-NPP	27.23670	83.68510	12:52:19	D	12.60
24	MAHARAJGANJ	NICHLAUL	S-NPP	27.28760	83.77730	12:52:19	D	2.60
25	MEERUT	MAWANA	S-NPP	28.96590	77.87080	12:52:19	D	2.40

26	MORADABAD	MORADABAD	S-NPP	28.95880	78.83990	12:52:19	D	1.50
27	PILHIBHIT	PURANPUR	S-NPP	28.58280	80.01960	12:52:19	D	3.80
28	PRATAPGARH	PRATAPGARH	S-NPP	25.79940	81.84560	12:52:19	D	4.40
29	RAMPUR	BILASPUR	S-NPP	28.95320	79.24240	12:52:19	D	3.90
30	RAMPUR	TANDA	S-NPP	29.05940	79.03300	12:52:19	D	3.50
31	SHAHJAHANPUR	PUWANYA	S-NPP	27.94440	80.02390	01:41:36	N	1.00
32	SHAHJAHANPUR	PUWANYA	S-NPP	28.01140	79.99990	01:41:36	N	1.30
33	SIDDHARTHANAGAR	ITWA	S-NPP	27.29270	82.75240	12:52:19	D	3.70

Details of residue burning events in Rajasthan on 10-Nov-2022

S. No.	District	Tehsil / Block	Satellite	Latitude	Longitude	ACQ_TIME	Day / Night	Fire Power (W/m ²)
1	BUNDI	HINDOLI	S-NPP	25.52720	75.54940	12:52:19	D	3.00
2	GANGANAGAR	SURATGARH	S-NPP	29.33770	73.81340	14:32:36	D	5.70
3	GANGANAGAR	SURATGARH	S-NPP	29.33810	73.81970	14:32:36	D	11.60
4	GANGANAGAR	VIJAY NAGAR	S-NPP	29.33020	73.66900	14:32:36	D	10.90
5	HANUMANGARH	HANUMANGARH	S-NPP	29.51370	74.18650	14:32:36	D	5.10
6	HANUMANGARH	HANUMANGARH	S-NPP	29.57230	74.22590	14:32:36	D	5.20
7	HANUMANGARH	HANUMANGARH	S-NPP	29.58580	74.36920	14:32:36	D	6.30
8	HANUMANGARH	HANUMANGARH	S-NPP	29.59740	74.32720	14:32:36	D	4.10
9	HANUMANGARH	HANUMANGARH	S-NPP	29.59870	74.32480	14:32:36	D	6.80
10	HANUMANGARH	HANUMANGARH	S-NPP	29.61100	74.32650	14:32:36	D	7.00
11	HANUMANGARH	HANUMANGARH	S-NPP	29.61230	74.32400	14:32:36	D	7.60
12	HANUMANGARH	PILIBANGA	S-NPP	29.39620	74.00750	12:52:19	D	14.00
13	HANUMANGARH	PILIBANGA	S-NPP	29.39670	74.00720	12:52:19	D	12.50
14	HANUMANGARH	PILIBANGA	S-NPP	29.39720	74.01160	12:52:19	D	15.40
15	HANUMANGARH	PILIBANGA	S-NPP	29.39770	74.01130	12:52:19	D	16.60
16	HANUMANGARH	PILIBANGA	S-NPP	29.41340	73.98950	14:32:36	D	4.50
17	HANUMANGARH	PILIBANGA	S-NPP	29.41650	73.98620	14:32:36	D	6.50
18	HANUMANGARH	PILIBANGA	S-NPP	29.42320	73.98580	14:32:36	D	6.50
19	HANUMANGARH	PILIBANGA	S-NPP	29.49180	74.02130	14:32:36	D	4.00
20	HANUMANGARH	TIBI	S-NPP	29.53060	74.51890	12:52:19	D	2.00
21	HANUMANGARH	TIBI	S-NPP	29.54560	74.52210	12:52:19	D	1.50

22	HANUMANGARH	TIBI	S-NPP	29.54870	74.45460	14:32:36	D	4.90
23	HANUMANGARH	TIBI	S-NPP	29.57390	74.55930	14:32:36	D	11.60
24	HANUMANGARH	TIBI	S-NPP	29.58250	74.44590	14:32:36	D	25.80
25	HANUMANGARH	TIBI	S-NPP	29.58290	74.45290	14:32:36	D	25.80
26	HANUMANGARH	TIBI	S-NPP	29.58320	74.45990	14:32:36	D	12.30
27	HANUMANGARH	TIBI	S-NPP	29.60270	74.43790	14:32:36	D	9.00
28	HANUMANGARH	TIBI	S-NPP	29.60340	74.43570	14:32:36	D	9.70
29	HANUMANGARH	TIBI	S-NPP	29.60990	74.44450	14:32:36	D	6.80
30	HANUMANGARH	TIBI	S-NPP	29.61050	74.44230	14:32:36	D	9.70
31	HANUMANGARH	TIBI	S-NPP	29.64570	74.47790	14:32:36	D	7.60
32	KOTA	LADPURA	S-NPP	25.10420	75.93310	12:52:19	D	1.40
33	KOTA	SANGOD	S-NPP	25.05770	76.20340	14:32:36	D	4.70
34	SWAIMADHOPUR	KHANDAR	S-NPP	25.91430	76.71410	12:52:19	D	2.00

Details of residue burning events in Madhya Pradesh on 10-Nov-2022

S. No.	District	Tehsil / Block	Satellite	Latitude	Longitude	ACQ_TIME	Day / Night	Fire Power (W/m ²)
1	ASHOKNAGAR	MUNGAOLI	S-NPP	24.35740	78.01960	12:52:19	D	5.90
2	BHIND	BHIND	S-NPP	26.56250	78.63670	12:52:19	D	3.00
3	BHIND	GOHAD	S-NPP	26.44160	78.37650	12:52:19	D	8.10
4	BHIND	GOHAD	S-NPP	26.44200	78.37930	12:52:19	D	6.60
5	BHIND	LAHAR	S-NPP	26.10650	78.96060	12:52:19	D	3.00
6	DAMOH	DAMOH	S-NPP	23.67980	79.46350	12:52:19	D	3.00
7	DATIA	BHANDER	S-NPP	25.84090	78.63840	12:52:19	D	6.80
8	DATIA	BHANDER	S-NPP	25.84130	78.63690	12:52:19	D	5.50
9	DATIA	BHANDER	S-NPP	25.84540	78.63730	12:52:19	D	6.80
10	DATIA	BHANDER	S-NPP	25.85200	78.64630	12:52:19	D	2.60
11	DATIA	BHANDER	S-NPP	25.87410	78.70270	12:52:19	D	5.50
12	DATIA	BHANDER	S-NPP	25.90660	78.76790	12:52:19	D	4.00
13	DATIA	SEONDHA	S-NPP	25.82010	78.60630	12:52:19	D	3.00
14	DATIA	SEONDHA	S-NPP	25.83390	78.58000	12:52:19	D	4.90
15	DATIA	SEONDHA	S-NPP	25.83400	78.58130	12:52:19	D	4.90
16	DATIA	SEONDHA	S-NPP	25.83810	78.48710	12:52:19	D	3.30
17	DATIA	SEONDHA	S-NPP	25.85560	78.54760	12:52:19	D	2.60
18	DATIA	SEONDHA	S-NPP	25.85610	78.61720	12:52:19	D	7.30
19	DATIA	SEONDHA	S-NPP	25.85840	78.60590	12:52:19	D	7.40
20	DATIA	SEONDHA	S-NPP	25.92060	78.65410	12:52:19	D	7.20
21	DATIA	SEONDHA	S-NPP	25.93780	78.62310	12:52:19	D	4.10
22	DATIA	SEONDHA	S-NPP	25.94230	78.55250	12:52:19	D	3.20
23	DATIA	SEONDHA	S-NPP	25.95510	78.66120	12:52:19	D	1.80
24	DATIA	SEONDHA	S-NPP	25.95590	78.66310	12:52:19	D	4.10
25	DATIA	SEONDHA	S-NPP	25.99260	78.68020	12:52:19	D	7.90
26	DATIA	SEONDHA	S-NPP	25.99700	78.67910	12:52:19	D	7.90
27	DATIA	SEONDHA	S-NPP	26.03180	78.73320	12:52:19	D	4.30
28	DATIA	SEONDHA	S-NPP	26.04210	78.71490	12:52:19	D	4.90
29	DATIA	SEONDHA	S-NPP	26.04410	78.72490	12:52:19	D	7.80

30	DATIA	SEONDHA	S-NPP	26.07500	78.73790	12:52:19	D	6.80
31	DATIA	SEONDHA	S-NPP	26.07610	78.73460	12:52:19	D	9.10
32	DATIA	SEONDHA	S-NPP	26.09230	78.75430	12:52:19	D	3.40
33	DATIA	SEONDHA	S-NPP	26.09470	78.75590	12:52:19	D	4.20
34	DATIA	SEONDHA	S-NPP	26.09910	78.75480	12:52:19	D	8.10
35	DATIA	SEONDHA	AQUA	25.99600	78.67500	13:00:31	D	27.90
36	DATIA	SEONDHA	AQUA	26.00000	78.67800	13:00:31	D	33.30
37	GWALIOR	BHITARWAR	S-NPP	25.73690	78.06520	12:52:19	D	5.90
38	GWALIOR	BHITARWAR	S-NPP	25.80430	78.14470	12:52:19	D	7.00
39	GWALIOR	BHITARWAR	S-NPP	25.82060	78.10610	12:52:19	D	3.60
40	GWALIOR	BHITARWAR	S-NPP	25.84160	78.08920	12:52:19	D	2.90
41	GWALIOR	BHITARWAR	S-NPP	25.84210	78.08640	12:52:19	D	2.80
42	GWALIOR	BHITARWAR	S-NPP	25.86540	78.12630	12:52:19	D	1.50
43	GWALIOR	BHITARWAR	S-NPP	25.89910	78.03150	12:52:19	D	15.30
44	GWALIOR	BHITARWAR	S-NPP	25.92570	78.03380	12:52:19	D	4.50
45	GWALIOR	BHITARWAR	S-NPP	25.93510	78.05430	12:52:19	D	3.90
46	GWALIOR	DABRA	S-NPP	25.83770	78.18730	12:52:19	D	4.00
47	GWALIOR	DABRA	S-NPP	25.91250	78.25570	12:52:19	D	5.80
48	GWALIOR	DABRA	S-NPP	25.91920	78.28740	12:52:19	D	3.10
49	GWALIOR	DABRA	S-NPP	25.95250	78.28460	12:52:19	D	8.10
50	GWALIOR	GWALIOR	S-NPP	26.32060	78.32360	12:52:19	D	4.90
51	GWALIOR	GWALIOR	S-NPP	26.32210	78.32470	12:52:19	D	4.00
52	HOSHANGABAD	BABAI	S-NPP	22.65040	77.95660	12:52:19	D	2.40
53	HOSHANGABAD	BABAI	S-NPP	22.65140	77.95460	12:52:19	D	2.60
54	HOSHANGABAD	BABAI	S-NPP	22.66600	77.97950	12:52:19	D	2.20
55	HOSHANGABAD	BABAI	S-NPP	22.67290	78.06010	12:52:19	D	1.70
56	HOSHANGABAD	BABAI	S-NPP	22.71300	78.02720	12:52:19	D	1.10
57	HOSHANGABAD	BABAI	S-NPP	22.71700	77.99670	12:52:19	D	2.50
58	HOSHANGABAD	BABAI	S-NPP	22.73060	78.03600	12:52:19	D	3.20
59	HOSHANGABAD	BABAI	S-NPP	22.73490	77.98250	12:52:19	D	3.50
60	HOSHANGABAD	BABAI	S-NPP	22.74460	77.93850	12:52:19	D	5.90
61	HOSHANGABAD	BABAI	S-NPP	22.74530	77.94160	12:52:19	D	6.00
62	HOSHANGABAD	BABAI	S-NPP	22.74630	77.93650	12:52:19	D	3.80

63	HOSHANGABAD	BABAI	S-NPP	22.74700	77.93970	12:52:19	D	3.80
64	HOSHANGABAD	BABAI	S-NPP	22.78010	78.07730	12:52:19	D	1.90
65	HOSHANGABAD	BABAI	S-NPP	22.78040	77.85960	12:52:19	D	3.70
66	HOSHANGABAD	BABAI	S-NPP	22.78170	77.86600	12:52:19	D	5.50
67	HOSHANGABAD	BABAI	S-NPP	22.78540	77.85840	12:52:19	D	3.70
68	HOSHANGABAD	BABAI	S-NPP	22.78650	77.88820	12:52:19	D	2.60
69	HOSHANGABAD	BABAI	S-NPP	22.78650	78.01050	12:52:19	D	3.60
70	HOSHANGABAD	BABAI	S-NPP	22.81740	77.81000	12:52:19	D	2.30
71	HOSHANGABAD	BABAI	S-NPP	22.83960	77.81460	12:52:19	D	1.70
72	HOSHANGABAD	BABAI	S-NPP	22.84260	77.81420	12:52:19	D	3.10
73	HOSHANGABAD	BANKHERI	S-NPP	22.80020	78.58280	12:52:19	D	5.90
74	HOSHANGABAD	BANKHERI	S-NPP	22.86310	78.51060	12:52:19	D	7.40
75	HOSHANGABAD	BANKHERI	S-NPP	22.86760	78.49370	12:52:19	D	2.40
76	HOSHANGABAD	BANKHERI	S-NPP	22.87590	78.53420	12:52:19	D	5.80
77	HOSHANGABAD	BANKHERI	S-NPP	22.87890	78.53710	12:52:19	D	4.40
78	HOSHANGABAD	BANKHERI	S-NPP	22.91130	78.47470	12:52:19	D	12.80
79	HOSHANGABAD	HOSHANGABAD	S-NPP	22.62350	77.68530	12:52:19	D	4.50
80	HOSHANGABAD	HOSHANGABAD	S-NPP	22.62420	77.68860	12:52:19	D	5.30
81	HOSHANGABAD	HOSHANGABAD	S-NPP	22.63870	77.53100	12:52:19	D	4.40
82	HOSHANGABAD	HOSHANGABAD	S-NPP	22.63940	77.53430	12:52:19	D	4.40
83	HOSHANGABAD	HOSHANGABAD	S-NPP	22.64600	77.69010	12:52:19	D	2.20
84	HOSHANGABAD	HOSHANGABAD	S-NPP	22.65030	77.55990	12:52:19	D	2.10
85	HOSHANGABAD	HOSHANGABAD	S-NPP	22.66090	77.73480	12:52:19	D	2.80
86	HOSHANGABAD	HOSHANGABAD	S-NPP	22.66320	77.72040	12:52:19	D	2.60
87	HOSHANGABAD	HOSHANGABAD	S-NPP	22.66710	77.68850	12:52:19	D	1.70
88	HOSHANGABAD	HOSHANGABAD	S-NPP	22.66830	77.71910	12:52:19	D	2.60
89	HOSHANGABAD	HOSHANGABAD	S-NPP	22.67700	77.71010	12:52:19	D	4.10
90	HOSHANGABAD	HOSHANGABAD	S-NPP	22.69210	77.80550	12:52:19	D	1.40
91	HOSHANGABAD	HOSHANGABAD	S-NPP	22.69530	77.77070	12:52:19	D	3.10
92	HOSHANGABAD	ITARSI	S-NPP	22.59650	77.70930	12:52:19	D	3.60
93	HOSHANGABAD	ITARSI	S-NPP	22.60230	77.71130	12:52:19	D	3.60
94	HOSHANGABAD	ITARSI	S-NPP	22.60300	77.71460	12:52:19	D	6.10
95	HOSHANGABAD	ITARSI	S-NPP	22.60850	77.85140	12:52:19	D	4.50

96	HOSHANGABAD	ITARSI	S-NPP	22.63910	77.75740	12:52:19	D	3.90
97	HOSHANGABAD	ITARSI	S-NPP	22.64840	77.77550	12:52:19	D	1.30
98	HOSHANGABAD	ITARSI	S-NPP	22.66270	77.79240	12:52:19	D	4.00
99	HOSHANGABAD	ITARSI	S-NPP	22.66290	77.76850	12:52:19	D	3.30
100	HOSHANGABAD	ITARSI	S-NPP	22.66770	77.79120	12:52:19	D	2.20
101	HOSHANGABAD	ITARSI	S-NPP	22.67000	77.77700	12:52:19	D	5.00
102	HOSHANGABAD	ITARSI	S-NPP	22.67510	77.77570	12:52:19	D	5.40
103	HOSHANGABAD	PIPARIYA	S-NPP	22.72250	78.32050	12:52:19	D	5.10
104	HOSHANGABAD	SEONI MALWA	S-NPP	22.49020	77.49460	01:41:36	N	1.60
105	HOSHANGABAD	SEONI MALWA	S-NPP	22.49990	77.61970	12:52:19	D	2.10
106	HOSHANGABAD	SOHAGPUR	S-NPP	22.69770	78.13850	01:41:36	N	0.80
107	JABALPUR	JABALPUR	S-NPP	23.21840	80.06160	12:52:19	D	3.20
108	JABALPUR	JABALPUR	S-NPP	23.22250	79.87600	12:52:19	D	8.90
109	JABALPUR	JABALPUR	S-NPP	23.33750	80.06550	12:52:19	D	3.60
110	JABALPUR	JABALPUR	S-NPP	23.37120	79.93720	12:52:19	D	4.80
111	JABALPUR	JABALPUR	S-NPP	23.37460	79.93780	12:52:19	D	4.40
112	JABALPUR	MAJHOULI	S-NPP	23.41180	79.96300	12:52:19	D	2.70
113	JABALPUR	MAJHOULI	S-NPP	23.42230	79.97020	12:52:19	D	3.30
114	JABALPUR	MAJHOULI	S-NPP	23.42540	80.00790	12:52:19	D	4.50
115	JABALPUR	MAJHOULI	S-NPP	23.55100	79.90810	12:52:19	D	4.40
116	JABALPUR	MAJHOULI	S-NPP	23.56350	80.03960	12:52:19	D	3.60
117	JABALPUR	PATAN	S-NPP	23.19610	79.81300	12:52:19	D	3.90
118	JABALPUR	PATAN	S-NPP	23.20550	79.72070	12:52:19	D	1.70
119	JABALPUR	PATAN	S-NPP	23.22670	79.78090	12:52:19	D	5.90
120	JABALPUR	PATAN	S-NPP	23.35120	79.85890	12:52:19	D	4.70
121	JABALPUR	PATAN	S-NPP	23.35560	79.84460	12:52:19	D	3.00
122	JABALPUR	SIHORA	S-NPP	23.37520	80.00390	12:52:19	D	8.00
123	KATNI	DHIMERKHEDA	S-NPP	23.36370	80.37660	12:52:19	D	2.60
124	KATNI	DHIMERKHEDA	S-NPP	23.36610	80.37830	12:52:19	D	5.00
125	MANDLA	NAINPUR	S-NPP	22.40230	80.17850	12:52:19	D	5.80
126	MANDLA	NAINPUR	S-NPP	22.40670	80.17750	12:52:19	D	4.00
127	MANDLA	NAINPUR	S-NPP	22.43680	80.10340	12:52:19	D	5.40
128	MANDLA	NAINPUR	S-NPP	22.43790	80.10200	12:52:19	D	4.20

129	MANDLA	NAINPUR	S-NPP	22.44350	80.13620	12:52:19	D	3.80
130	MANDLA	NAINPUR	S-NPP	22.44430	80.13490	12:52:19	D	4.30
131	MANDLA	NAINPUR	S-NPP	22.47640	80.16290	12:52:19	D	7.50
132	MANDLA	NAINPUR	S-NPP	22.47990	80.15730	12:52:19	D	7.50
133	MANDLA	NAINPUR	AQUA	22.41500	80.17200	13:00:31	D	31.20
134	MANDLA	NAINPUR	AQUA	22.41700	80.17600	13:00:31	D	27.80
135	NARSHIMAPURA	GADARWARA	S-NPP	22.75010	78.79320	12:52:19	D	2.50
136	NARSHIMAPURA	GADARWARA	S-NPP	22.76590	78.70090	12:52:19	D	7.50
137	NARSHIMAPURA	GADARWARA	S-NPP	22.77780	78.70990	12:52:19	D	6.90
138	RAISEN	BARELI	S-NPP	22.89800	78.06960	12:52:19	D	4.70
139	RAISEN	BARELI	S-NPP	22.89830	78.06940	12:52:19	D	5.80
140	RAISEN	GAIRATGANJ	S-NPP	23.33440	78.07880	01:41:36	N	0.40
141	RAISEN	GOHARGANJ	S-NPP	22.96150	77.66630	12:52:19	D	2.90
142	RAISEN	GOHARGANJ	S-NPP	22.97600	77.75810	12:52:19	D	4.80
143	RAISEN	GOHARGANJ	S-NPP	22.98710	77.61160	12:52:19	D	1.70
144	RAISEN	GOHARGANJ	S-NPP	22.99250	77.66190	12:52:19	D	7.20
145	RAISEN	GOHARGANJ	S-NPP	22.99760	77.66070	12:52:19	D	3.80
146	RAISEN	GOHARGANJ	S-NPP	23.00350	77.48120	12:52:19	D	6.70
147	RAISEN	GOHARGANJ	S-NPP	23.06170	77.52590	12:52:19	D	4.10
148	RAISEN	RAISEN	S-NPP	23.34340	77.68430	12:52:19	D	2.50
149	RAISEN	RAISEN	S-NPP	23.44780	77.51410	12:52:19	D	2.30
150	RAISEN	RAISEN	S-NPP	23.47500	77.75930	12:52:19	D	1.80
151	RAISEN	RAISEN	S-NPP	23.47530	77.75790	12:52:19	D	1.60
152	REWA	HUZUR	S-NPP	24.49040	81.22510	12:52:19	D	2.60
153	SAGAR	DEVRI	S-NPP	23.53280	79.13760	12:52:19	D	4.00
154	SATNA	AMARPATAN	S-NPP	24.32480	81.05910	12:52:19	D	3.00
155	SATNA	AMARPATAN	S-NPP	24.32550	81.06300	12:52:19	D	3.40
156	SATNA	NAGOD	S-NPP	24.55450	80.59430	12:52:19	D	4.00
157	SATNA	NAGOD	S-NPP	24.59290	80.68250	12:52:19	D	4.50
158	SATNA	RAGURAJNAGAR	S-NPP	24.64230	80.96340	12:52:19	D	2.30
159	SATNA	RAGURAJNAGAR	S-NPP	24.71460	80.68390	12:52:19	D	4.70
160	SATNA	RAMPURBAGHLEAN	S-NPP	24.45280	81.04710	12:52:19	D	5.80
161	SEHORE	BUDHNI	S-NPP	22.66150	77.51100	12:52:19	D	1.50

162	SEHORE	BUDHNI	S-NPP	22.71780	77.56980	12:52:19	D	3.00
163	SEHORE	BUDHNI	S-NPP	22.72730	77.56390	12:52:19	D	5.90
164	SEHORE	BUDHNI	S-NPP	22.72870	77.57060	12:52:19	D	4.40
165	SEHORE	BUDHNI	S-NPP	22.87530	77.98880	12:52:19	D	2.60
166	SEHORE	BUDHNI	S-NPP	22.87890	77.98140	12:52:19	D	2.40
167	SEONI	BARGHAT	S-NPP	22.00070	79.61660	12:52:19	D	5.30
168	SEONI	GHANSAUR	S-NPP	22.38850	79.86550	12:52:19	D	4.40
169	SEONI	GHANSAUR	S-NPP	22.38900	79.82830	12:52:19	D	3.90
170	SEONI	GHANSAUR	S-NPP	22.44300	79.66820	12:52:19	D	10.00
171	SEONI	GHANSAUR	S-NPP	22.45970	79.75240	12:52:19	D	4.80
172	SEONI	KEWLARI	S-NPP	22.29030	79.85110	12:52:19	D	1.70
173	SEONI	KEWLARI	S-NPP	22.29270	79.91360	12:52:19	D	4.00
174	SEONI	KEWLARI	S-NPP	22.30800	79.93830	12:52:19	D	5.00
175	SEONI	KEWLARI	S-NPP	22.30960	79.87710	12:52:19	D	4.00
176	SEONI	KEWLARI	S-NPP	22.31950	79.87990	12:52:19	D	6.70
177	SEONI	KEWLARI	S-NPP	22.32540	79.79190	12:52:19	D	3.10
178	SEONI	KEWLARI	S-NPP	22.33320	79.83100	12:52:19	D	3.40
179	SEONI	KEWLARI	S-NPP	22.33420	79.83590	12:52:19	D	3.40
180	SEONI	KEWLARI	S-NPP	22.33610	79.72760	12:52:19	D	4.20
181	SEONI	KEWLARI	S-NPP	22.33890	79.78880	12:52:19	D	3.10
182	SEONI	KEWLARI	S-NPP	22.34060	79.72660	12:52:19	D	4.20
183	SEONI	KEWLARI	S-NPP	22.35250	79.73580	12:52:19	D	5.40
184	SEONI	KEWLARI	S-NPP	22.35260	79.73930	12:52:19	D	5.00
185	SEONI	KEWLARI	S-NPP	22.35600	79.92200	12:52:19	D	6.50
186	SEONI	KEWLARI	S-NPP	22.36410	79.76910	12:52:19	D	3.40
187	SEONI	KEWLARI	S-NPP	22.36840	79.77160	12:52:19	D	3.10
188	SEONI	KEWLARI	S-NPP	22.38850	79.94470	12:52:19	D	2.90
189	SEONI	KEWLARI	S-NPP	22.41820	80.07210	12:52:19	D	14.50
190	SEONI	KEWLARI	S-NPP	22.42140	80.07260	12:52:19	D	7.90
191	SEONI	KEWLARI	S-NPP	22.42640	80.05180	12:52:19	D	5.50
192	SEONI	KEWLARI	S-NPP	22.42700	80.07010	12:52:19	D	4.20
193	SEONI	KEWLARI	S-NPP	22.43020	80.07050	12:52:19	D	4.60
194	SEONI	KEWLARI	S-NPP	22.46340	80.02860	12:52:19	D	3.10

195	SEONI	KEWLARI	S-NPP	22.48200	80.02930	12:52:19	D	2.70
196	SEONI	KEWLARI	S-NPP	22.49090	80.02730	12:52:19	D	3.20
197	SEONI	KURAI	S-NPP	21.94850	79.41950	12:52:19	D	6.60
198	SEONI	LAKHNADOU	S-NPP	22.37620	79.47790	12:52:19	D	6.40
199	SEONI	LAKHNADOU	S-NPP	22.56770	79.67960	12:52:19	D	4.40
200	SEONI	LAKHNADOU	S-NPP	22.58280	79.70410	12:52:19	D	2.60
201	SEONI	SEONI	S-NPP	22.00670	79.52910	12:52:19	D	4.60
202	SEONI	SEONI	S-NPP	22.07620	79.40680	12:52:19	D	3.80
203	SEONI	SEONI	S-NPP	22.23280	79.75330	12:52:19	D	8.50
204	SEONI	SEONI	S-NPP	22.23840	79.62010	12:52:19	D	1.70
205	SEONI	SEONI	S-NPP	22.25740	79.75790	12:52:19	D	3.80
206	SEONI	SEONI	S-NPP	22.25770	79.76100	12:52:19	D	6.20
207	SEONI	SEONI	S-NPP	22.26980	79.82010	12:52:19	D	4.00
208	SEONI	SEONI	S-NPP	22.27000	79.82200	12:52:19	D	2.90
209	SEONI	SEONI	S-NPP	22.27230	79.40890	12:52:19	D	5.10
210	SEONI	SEONI	S-NPP	22.28090	79.73510	12:52:19	D	4.20
211	SEONI	SEONI	S-NPP	22.29700	79.72110	12:52:19	D	8.30
212	SEONI	SEONI	S-NPP	22.30650	79.74480	12:52:19	D	4.40
213	SEONI	SEONI	S-NPP	22.32000	79.74170	12:52:19	D	4.80
214	SEONI	SEONI	S-NPP	22.32060	79.72100	12:52:19	D	6.30
215	SEONI	SEONI	S-NPP	22.32160	79.72590	12:52:19	D	6.30
216	SEONI	SEONI	S-NPP	22.32450	79.74070	12:52:19	D	4.80
217	SEONI	SEONI	S-NPP	22.33160	79.72870	12:52:19	D	5.20
218	SHEOPUR	KARAHAL	S-NPP	25.47390	76.72270	12:52:19	D	1.90
219	SHEOPUR	SHEOPUR	S-NPP	25.41900	76.69440	12:52:19	D	3.60
220	SHEOPUR	SHEOPUR	S-NPP	25.44570	76.66930	12:52:19	D	2.80
221	SHEOPUR	SHEOPUR	S-NPP	25.45030	76.61770	12:52:19	D	2.60
222	SHEOPUR	SHEOPUR	S-NPP	25.45700	76.62320	12:52:19	D	2.30
223	SHEOPUR	SHEOPUR	S-NPP	25.46390	76.58150	12:52:19	D	3.70
224	SHEOPUR	SHEOPUR	S-NPP	25.49030	76.57800	12:52:19	D	2.20
225	SHEOPUR	SHEOPUR	S-NPP	25.51640	76.54780	12:52:19	D	3.00
226	SHEOPUR	SHEOPUR	S-NPP	25.52660	76.54500	12:52:19	D	3.60
227	SHEOPUR	SHEOPUR	S-NPP	25.52990	76.70240	12:52:19	D	2.90

228	SHEOPUR	SHEOPUR	S-NPP	25.53140	76.70910	12:52:19	D	3.30
229	SHEOPUR	SHEOPUR	S-NPP	25.53260	76.69610	12:52:19	D	2.70
230	SHEOPUR	SHEOPUR	S-NPP	25.53340	76.69430	12:52:19	D	1.80
231	SHEOPUR	SHEOPUR	S-NPP	25.53360	76.57580	12:52:19	D	2.70
232	SHEOPUR	SHEOPUR	S-NPP	25.53620	76.68290	12:52:19	D	1.80
233	SHEOPUR	SHEOPUR	S-NPP	25.56100	76.60100	12:52:19	D	2.40
234	SHEOPUR	SHEOPUR	S-NPP	25.57130	76.69490	12:52:19	D	5.00
235	SHEOPUR	SHEOPUR	S-NPP	25.57710	76.60030	12:52:19	D	2.10
236	SHEOPUR	SHEOPUR	S-NPP	25.58140	76.59550	12:52:19	D	2.10
237	SHEOPUR	SHEOPUR	S-NPP	25.59590	76.68470	12:52:19	D	1.80
238	SHEOPUR	SHEOPUR	S-NPP	25.61220	76.61240	12:52:19	D	3.00
239	SHEOPUR	SHEOPUR	S-NPP	25.61490	76.57550	12:52:19	D	3.20
240	SHEOPUR	SHEOPUR	S-NPP	25.61590	76.57390	12:52:19	D	3.30
241	SHEOPUR	SHEOPUR	S-NPP	25.61660	76.57730	12:52:19	D	3.30
242	SHEOPUR	SHEOPUR	S-NPP	25.62000	76.57410	12:52:19	D	4.70
243	SHEOPUR	SHEOPUR	S-NPP	25.62370	76.59120	12:52:19	D	1.40
244	SHEOPUR	SHEOPUR	S-NPP	25.62390	76.61630	12:52:19	D	1.70
245	SHEOPUR	SHEOPUR	S-NPP	25.64530	76.58410	12:52:19	D	2.50
246	SHEOPUR	SHEOPUR	S-NPP	25.64830	76.59770	12:52:19	D	2.20
247	SHEOPUR	SHEOPUR	S-NPP	25.65110	76.58610	12:52:19	D	3.80
248	SHEOPUR	SHEOPUR	S-NPP	25.68840	76.58330	12:52:19	D	5.50
249	SHEOPUR	SHEOPUR	S-NPP	25.69930	76.58390	12:52:19	D	2.20
250	SHEOPUR	SHEOPUR	S-NPP	25.69940	76.70480	12:52:19	D	2.70
251	SHEOPUR	SHEOPUR	S-NPP	25.70010	76.70820	12:52:19	D	4.00
252	SHEOPUR	SHEOPUR	S-NPP	25.70720	76.57090	12:52:19	D	5.40
253	SHEOPUR	SHEOPUR	S-NPP	25.71550	76.60820	12:52:19	D	3.30
254	SHEOPUR	SHEOPUR	S-NPP	25.72060	76.60680	12:52:19	D	3.30
255	SHEOPUR	SHEOPUR	S-NPP	25.72130	76.61020	12:52:19	D	8.50
256	SHEOPUR	SHEOPUR	S-NPP	25.72570	76.60540	12:52:19	D	3.60
257	SHEOPUR	SHEOPUR	S-NPP	25.73120	76.70320	12:52:19	D	1.90
258	SHEOPUR	SHEOPUR	S-NPP	25.73770	76.70850	12:52:19	D	1.20
259	SHEOPUR	SHEOPUR	S-NPP	25.74540	76.62160	12:52:19	D	3.30
260	SHEOPUR	SHEOPUR	S-NPP	25.74610	76.62490	12:52:19	D	5.10

261	SHEOPUR	SHEOPUR	S-NPP	25.74680	76.62340	12:52:19	D	5.40
262	SHEOPUR	SHEOPUR	S-NPP	25.77030	76.65590	12:52:19	D	6.60
263	SHEOPUR	SHEOPUR	S-NPP	25.77110	76.65920	12:52:19	D	7.20
264	SHEOPUR	SHEOPUR	S-NPP	25.79480	76.62100	12:52:19	D	6.80
265	SHEOPUR	SHEOPUR	S-NPP	25.79830	76.61290	12:52:19	D	4.70
266	SHEOPUR	SHEOPUR	S-NPP	25.80300	76.65780	12:52:19	D	2.90
267	SHEOPUR	SHEOPUR	S-NPP	25.82300	76.74720	12:52:19	D	3.40
268	SHEOPUR	SHEOPUR	S-NPP	25.82450	76.60930	12:52:19	D	5.60
269	SHEOPUR	SHEOPUR	S-NPP	25.82670	76.61940	12:52:19	D	10.40
270	SHEOPUR	SHEOPUR	S-NPP	25.83180	76.61800	12:52:19	D	10.40
271	SHEOPUR	SHEOPUR	S-NPP	25.83210	76.69220	12:52:19	D	4.80
272	SHEOPUR	SHEOPUR	S-NPP	25.83280	76.69550	12:52:19	D	4.80
273	SHEOPUR	SHEOPUR	S-NPP	25.83680	76.61660	12:52:19	D	5.90
274	SHEOPUR	SHEOPUR	S-NPP	25.83830	76.61510	12:52:19	D	2.40
275	SHEOPUR	SHEOPUR	S-NPP	25.84300	76.71710	12:52:19	D	1.90
276	SHEOPUR	SHEOPUR	S-NPP	25.84550	76.60710	12:52:19	D	1.40
277	SHEOPUR	SHEOPUR	S-NPP	25.88050	76.76650	12:52:19	D	2.20
278	SHEOPUR	SHEOPUR	TERRA	25.44200	76.67200	11:23:22	D	14.90
279	SHEOPUR	SHEOPUR	TERRA	25.63000	76.72900	11:23:22	D	19.40
280	VIDESHA	VIDESHA	S-NPP	23.60200	77.79010	01:41:36	N	0.70
281	VIDESHA	VIDESHA	S-NPP	23.60330	77.60560	12:52:19	D	2.40
282	VIDESHA	VIDESHA	S-NPP	23.67340	77.83390	12:52:19	D	7.60

The study used data received from following Satellites at NRSC Ground Station

S. No.	Satellite Name	Sensor	Resolution (meter)	Day / Night Passes
1.	Suomi NPP	VIIRS	375 / 750	Both
2.	Terra	MODIS	1000	Both
3.	Aqua	MODIS	1000	Both

**The rice mask for the Punjab and Haryana were provided by MNCFC, MoA&FW, Govt of India
The kharif crop mask for Delhi, Uttar Pradesh, Rajasthan and Madhya Pradesh were provided by NRSC**

Study Team

ICAR - IARI	Dr V.K. Sehgal	Principal & Nodal Scientist	iaricreams@gmail.com
	Dr Rajkumar Dhakar	Scientist	rajdhakar.iari@gmail.com
	Mr Mohd Jahangir	Lab Assistant (KRISHI)	mjahangir198@gmail.com
ICAR - ATARI	Dr Rajbir Singh	Director ATARI (Zone-I) Ludhiana	rajbirsingh.zpd@gmail.com
	Dr S.K. Singh	Director ATARI (Zone-II) Jodhpur	sushilsinghiipr@yahoo.co.in
	Dr Atar Singh	Director ATARI (Zone-III) Kanpur	zpdicarkanpur@gmail.com
ICAR - IASRI	Dr Rajender Parsad	Director	rajender.parsad@icar.gov.in

GIS Maps of fire events can be visualized online on ICAR KRISHI Geoportal website: <http://geoportal.icar.gov.in:8080/geoexplorer/composer/>

(Part of KRISHI Portal: <https://krishi.icar.gov.in> initiative)

and on IARI CREAMS website (<http://creams.iari.res.in/cms2/index.php>)
