

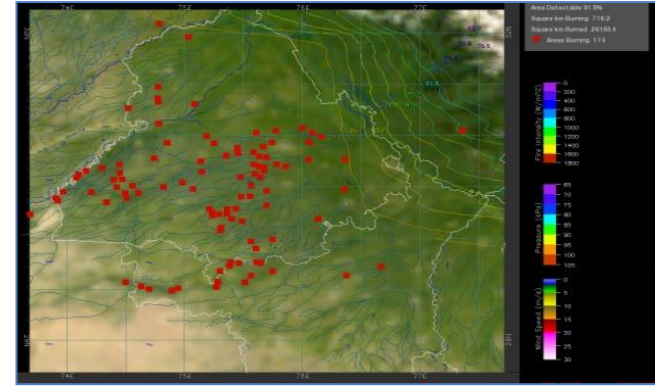



# MONITORING PADDY RESIDUE BURNING IN INDIA USING SATELLITE REMOTE SENSING DURING 2022

**Bulletin  
No. 54**

**Events Date:  
07-Nov-2022**

**Issued on:  
07-Nov-2022**



**Prepared by:**

**Consortium for Research on Agroecosystem Monitoring and Modeling from Space (CREAMS) Laboratory,  
Division of Agricultural Physics, ICAR – Indian Agricultural Research Institute, New Delhi – 110012**

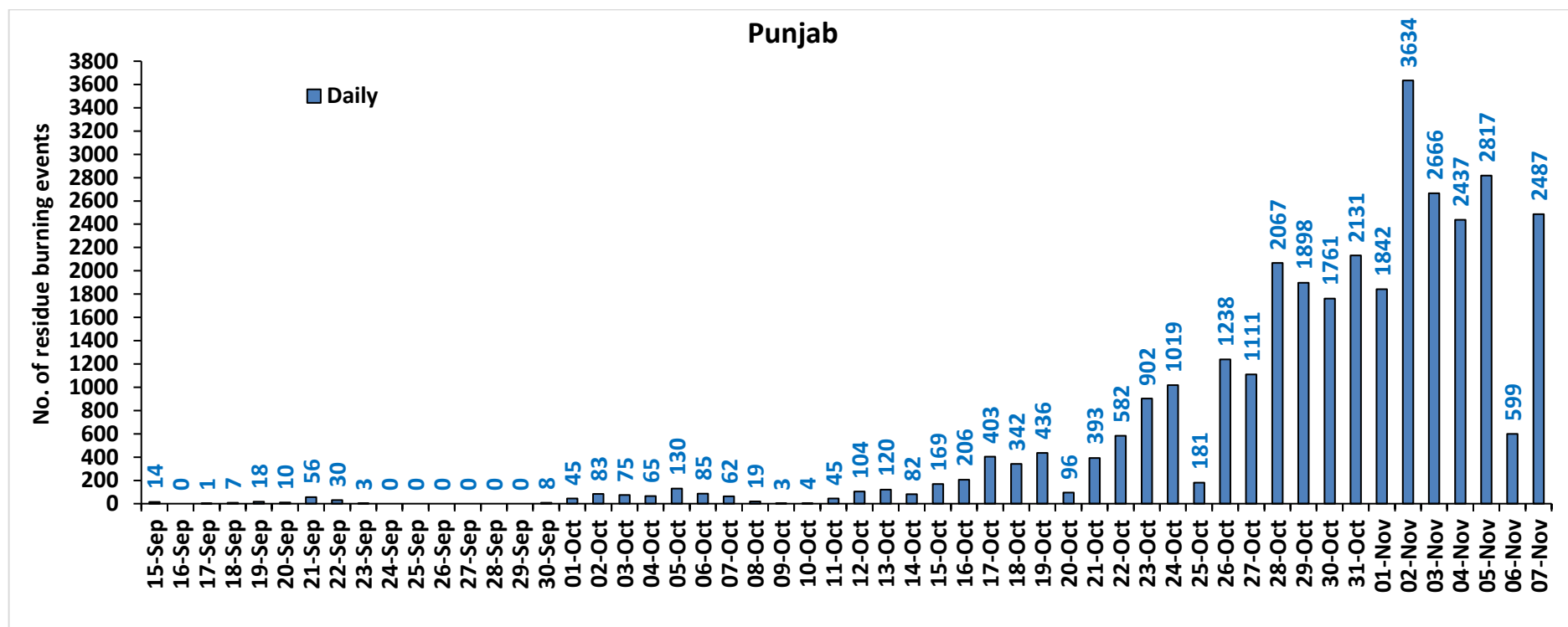
<http://creams.iari.res.in>



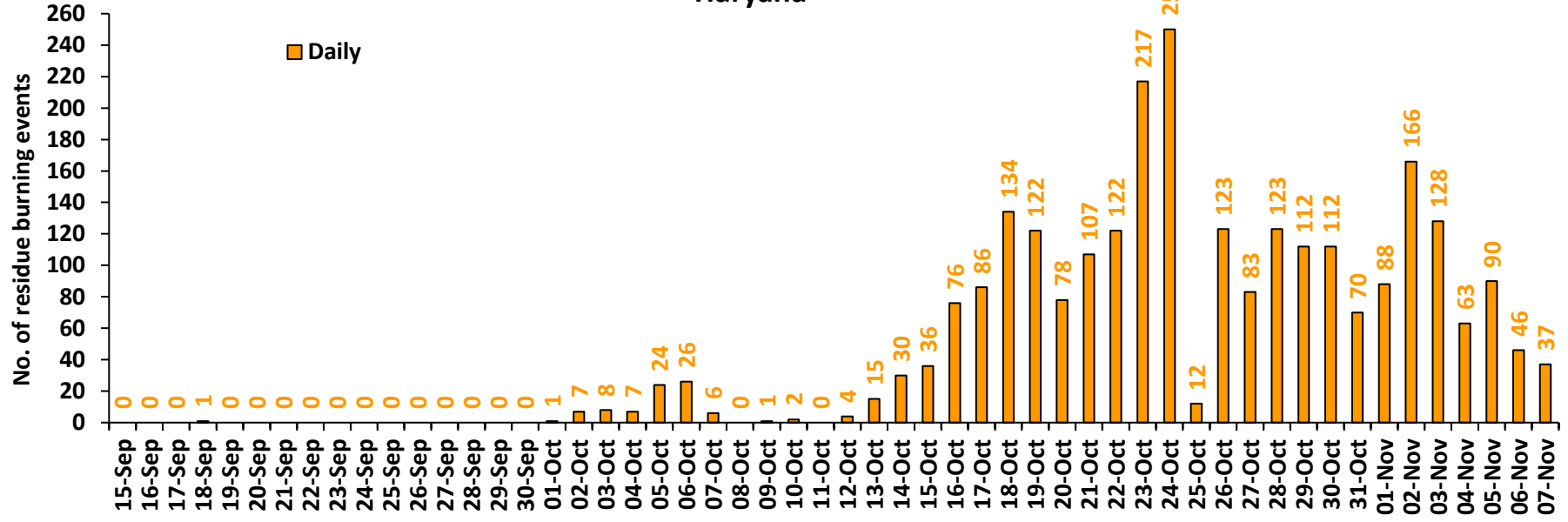
## Highlights for 07-Nov-2022

- The active fire events due to rice residue burning were monitored using satellite remote sensing, following the "Standard Protocol for Estimation of Crop Residue Burning Fire Events using Satellite Data".
- Satellites detected **2995** residue burning events in the six study States on 07-Nov-2022.
- The state wise events detected on 07-Nov-2022 were **2487** in Punjab, **37** in Haryana, **8** in UP, **0** in Delhi, **80** in Rajasthan and **383** in MP.
- Total **39786** burning events were detected in the six states between 15-Sept-2022 and 07-Nov-2022, which are distributed as **32486**, **2613**, **963**, **9**, **694** and **3021** in Punjab, Haryana, UP, Delhi, Rajasthan and MP, respectively.
- Detection of fire events was hampered by the presence of clouds over Haryana, and Madhya Pradesh.

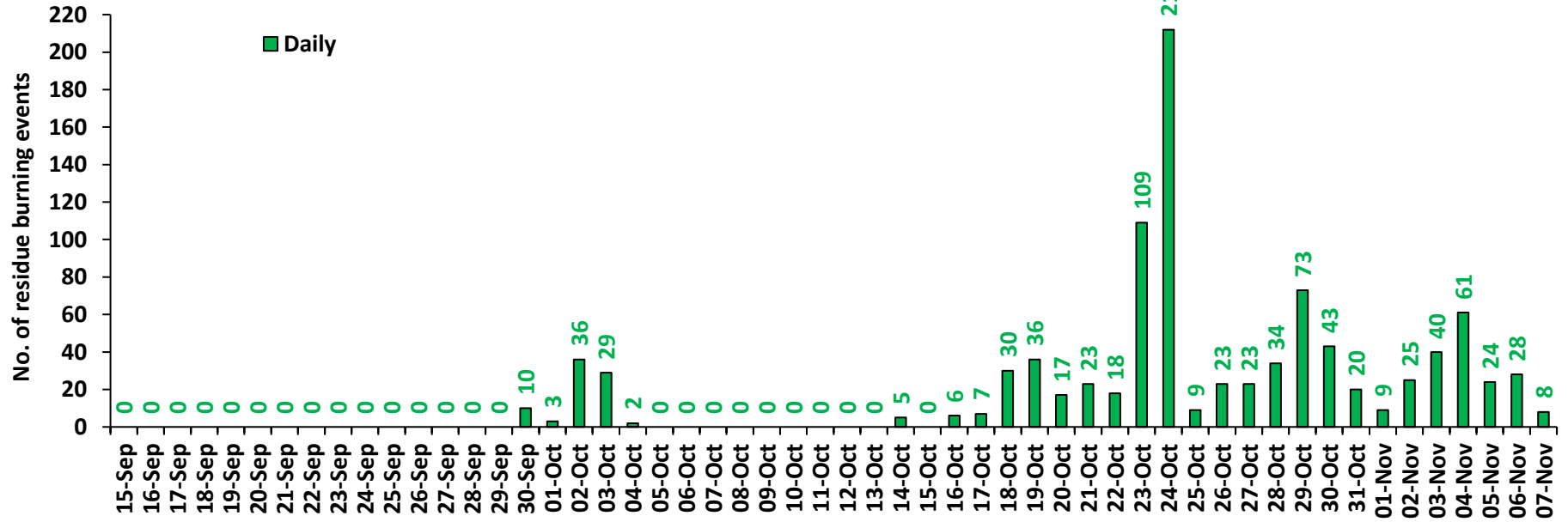
### Temporal distribution of rice residue burning events for the study States in 2022



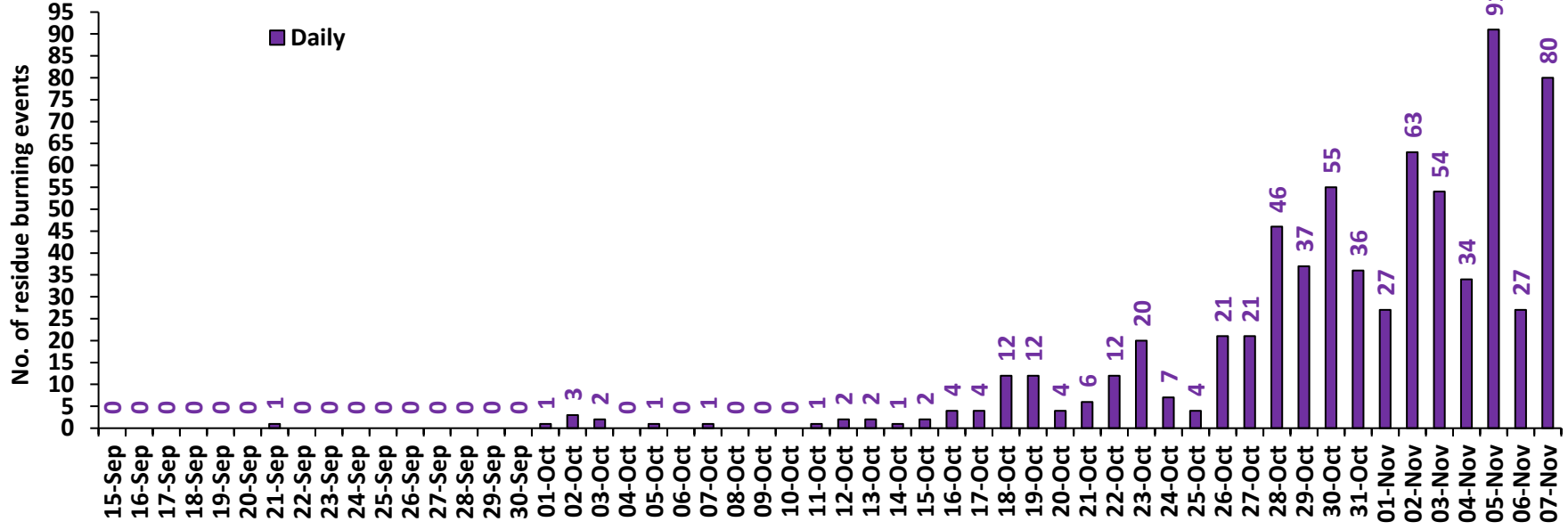
### Haryana



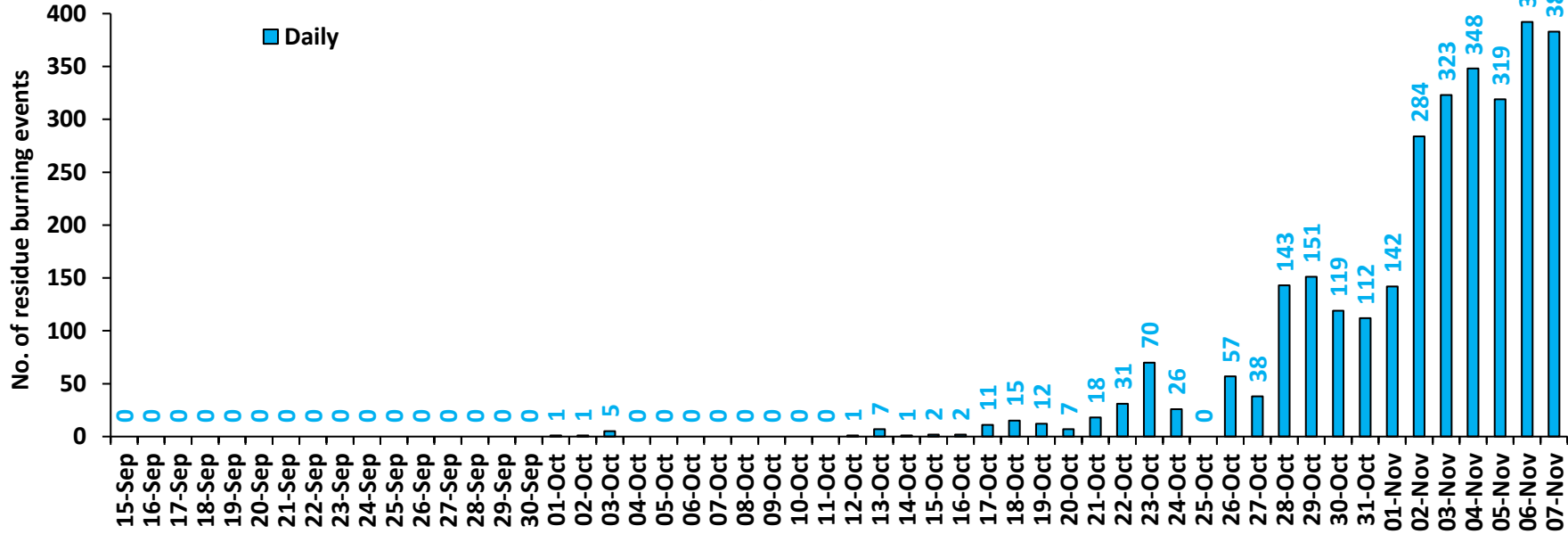
### Uttar Pradesh

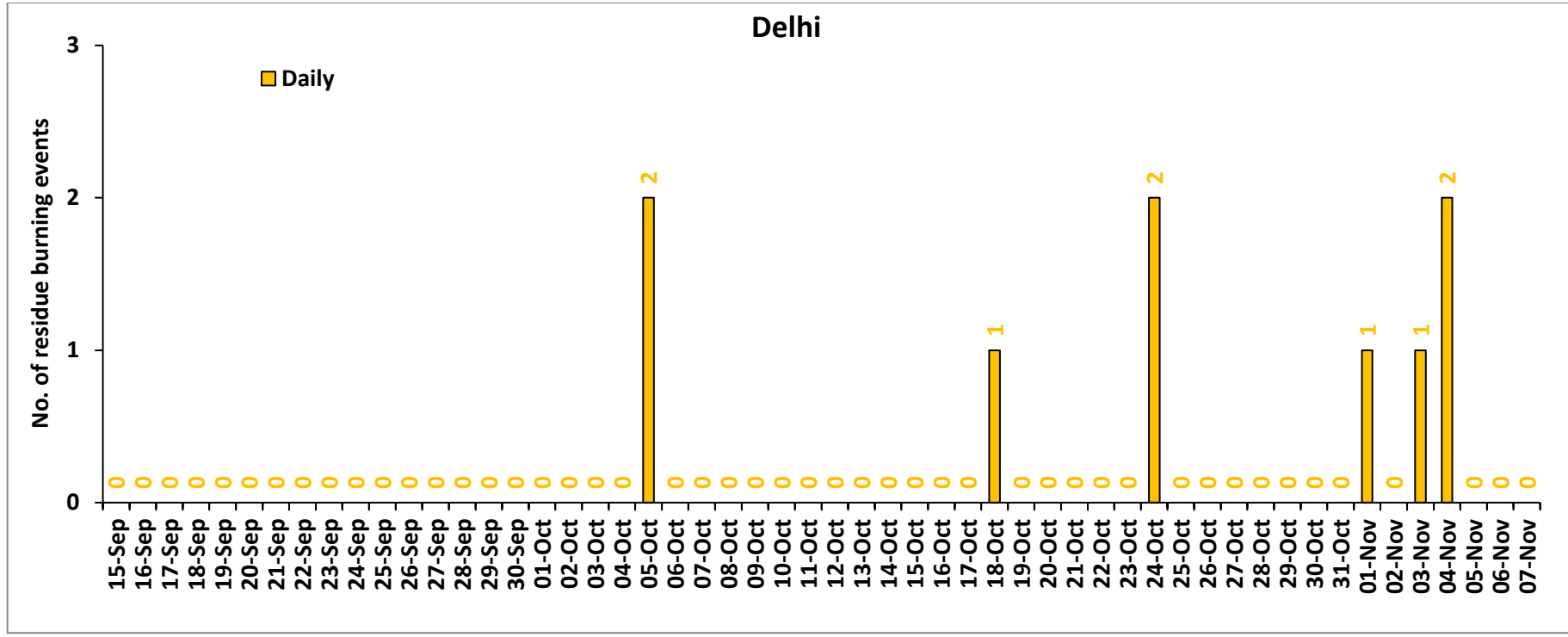


### Rajasthan

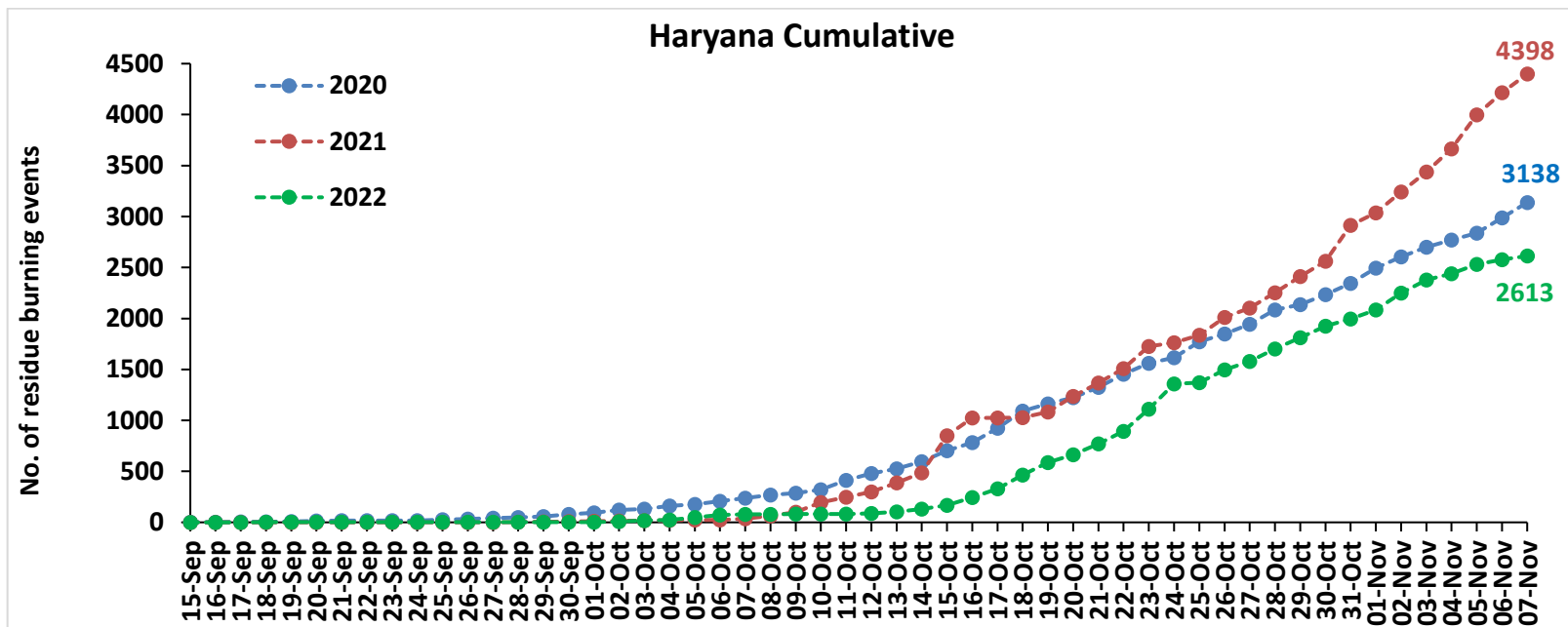
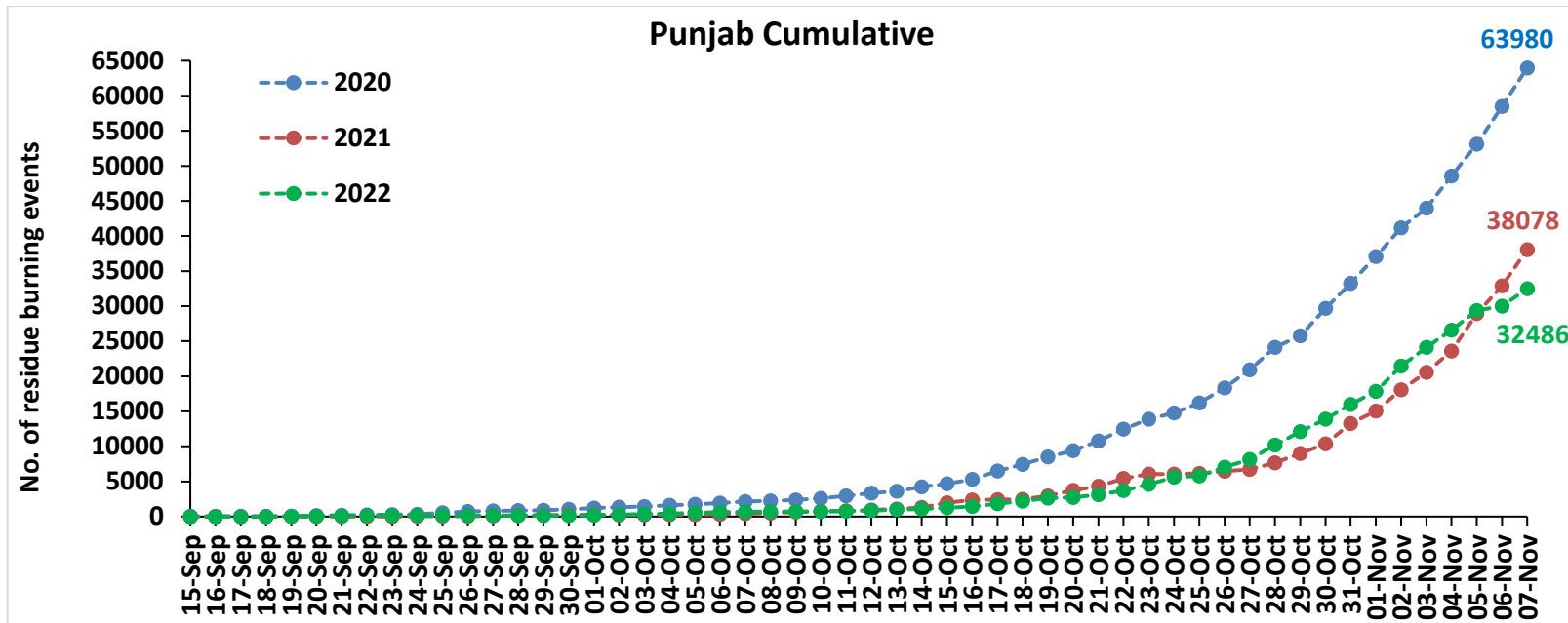


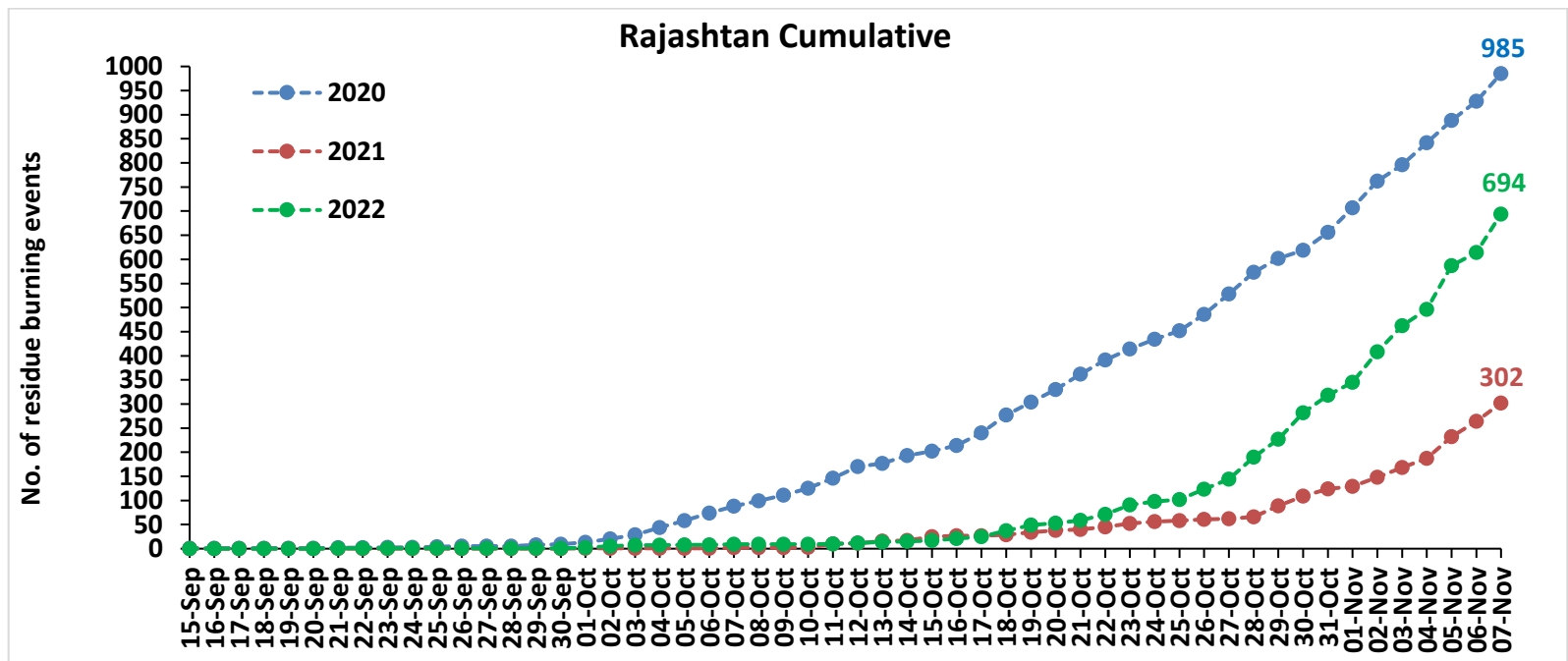
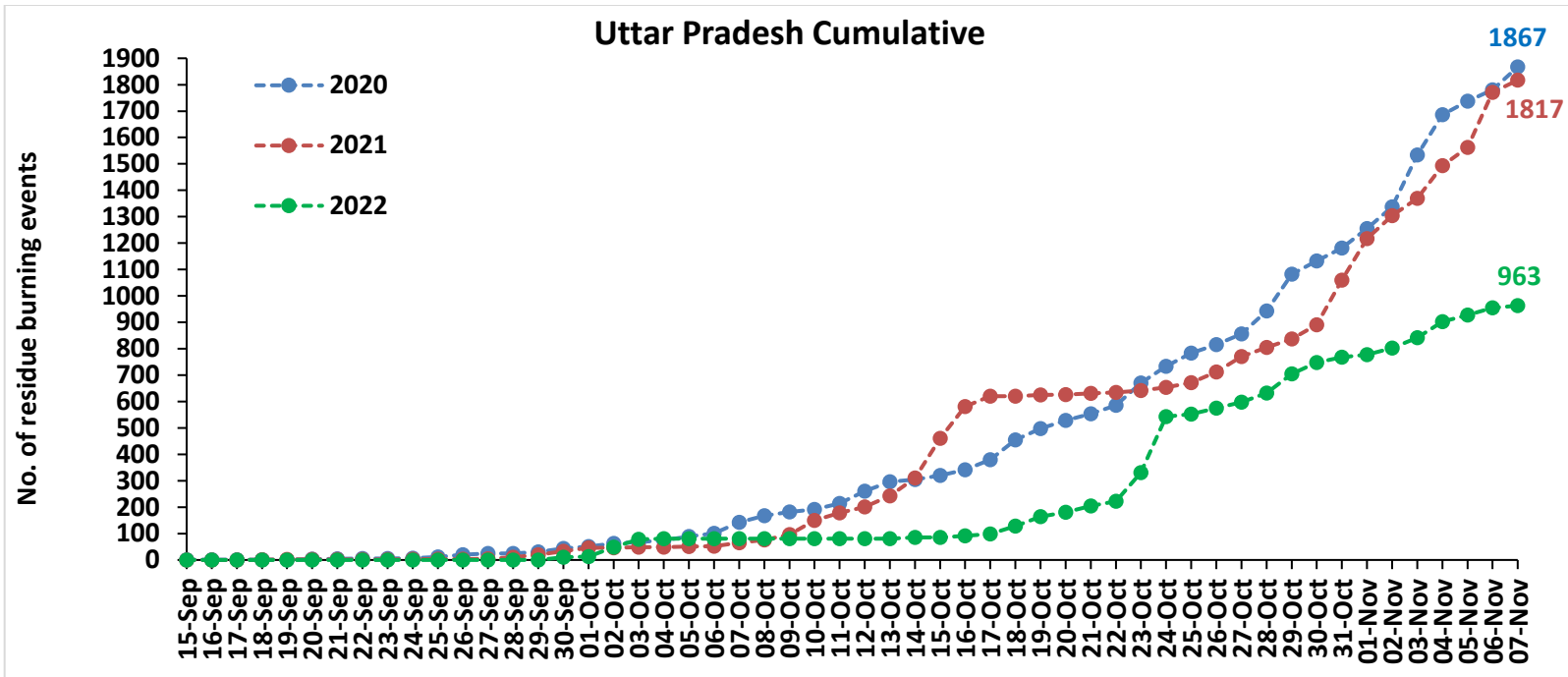
### Madhya Pradesh

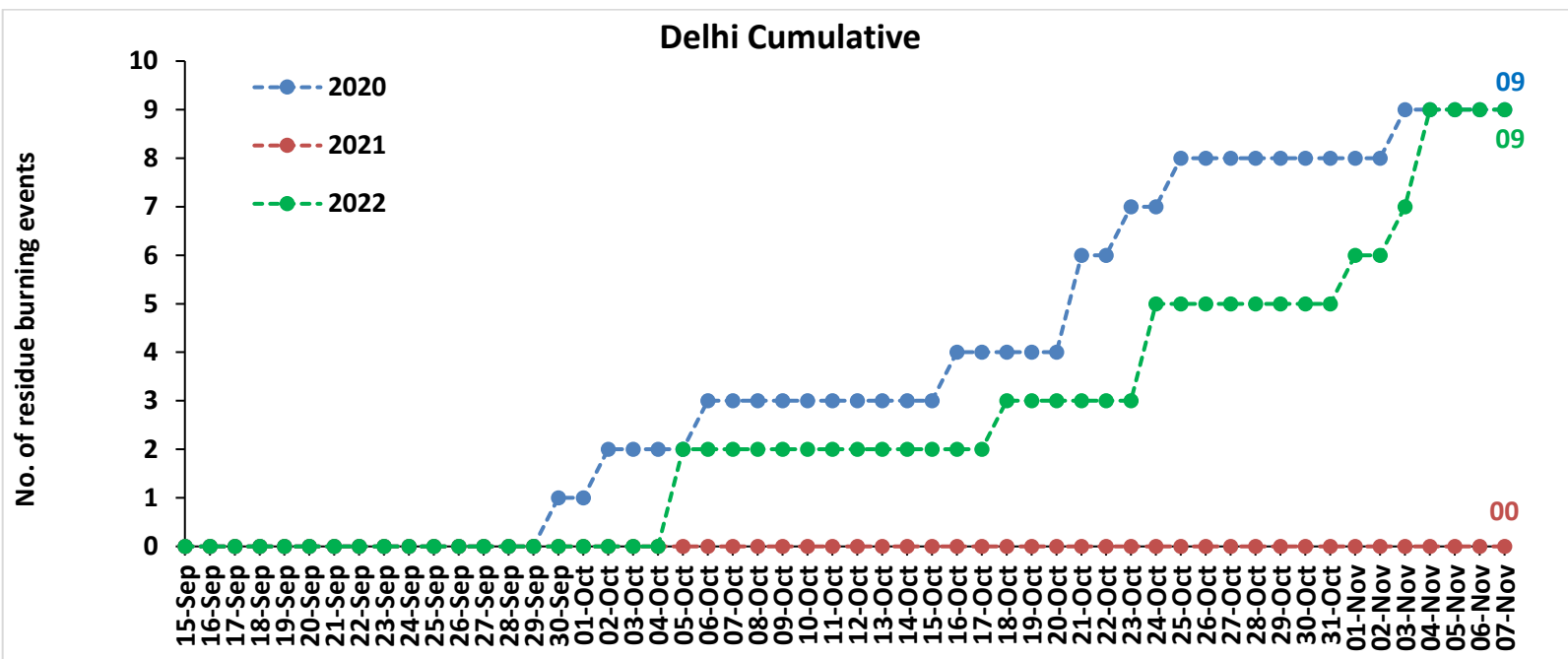
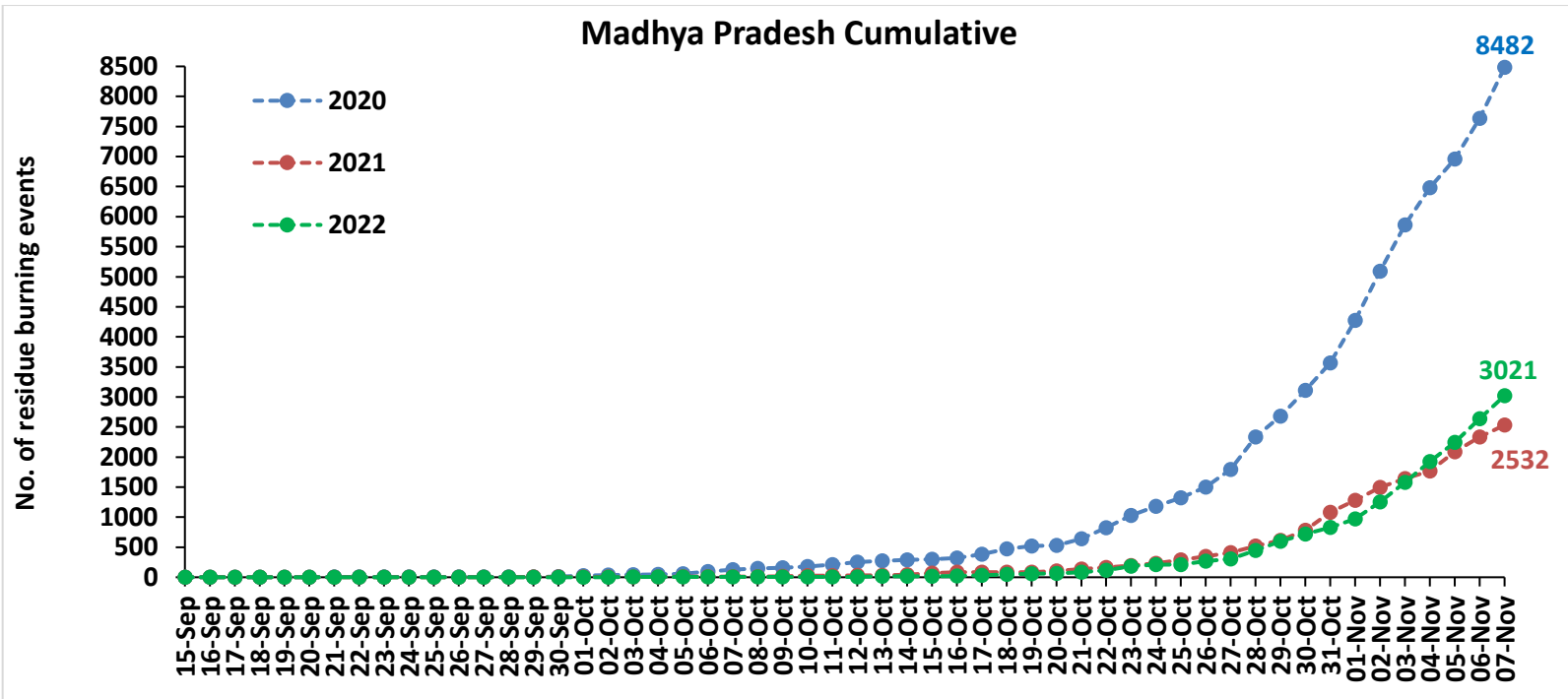




**Comparison of residue burning events in current year (2022) with previous years (2020 and 2021) for the study States**

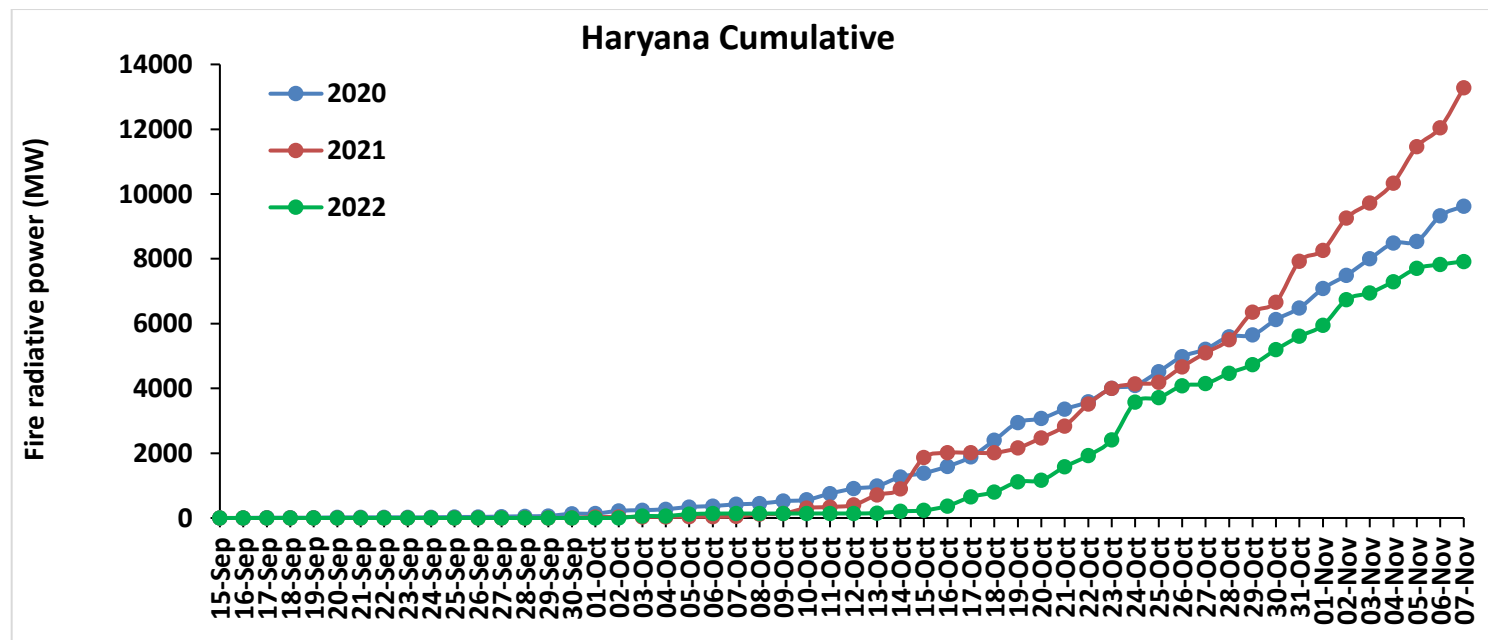
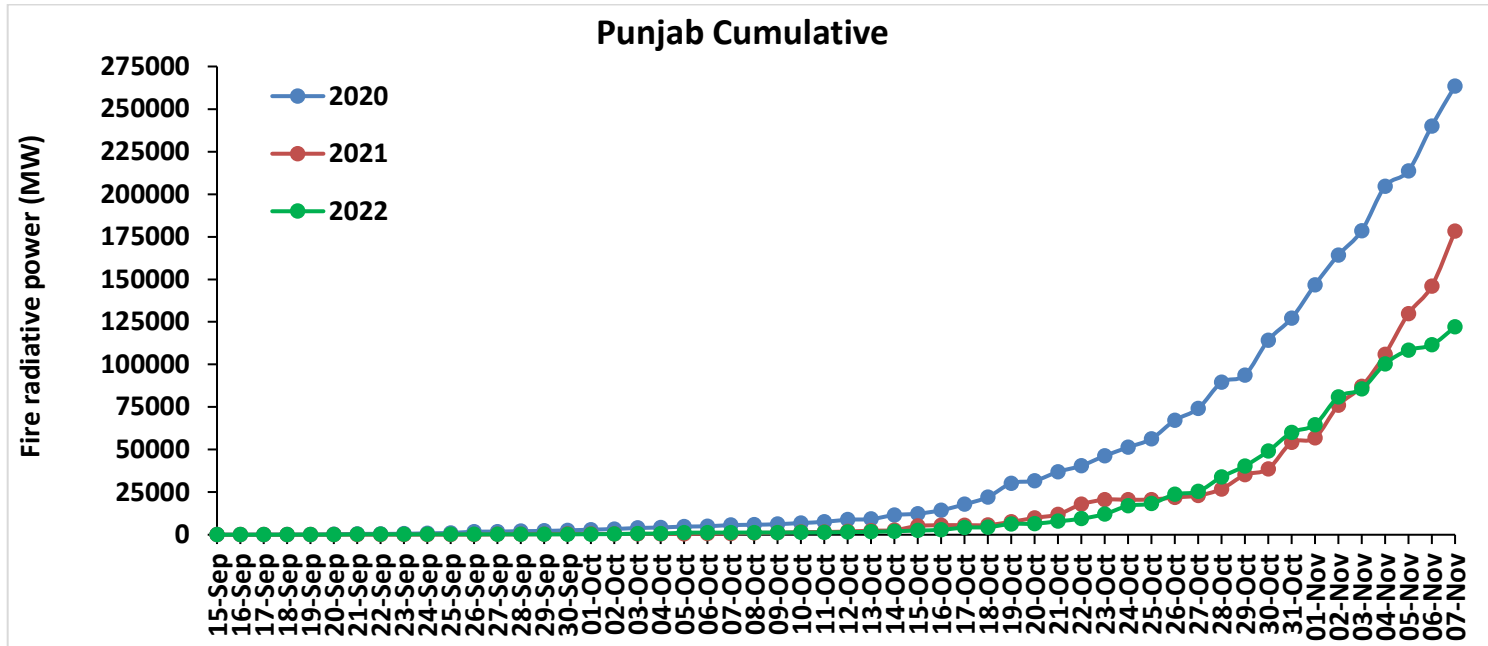


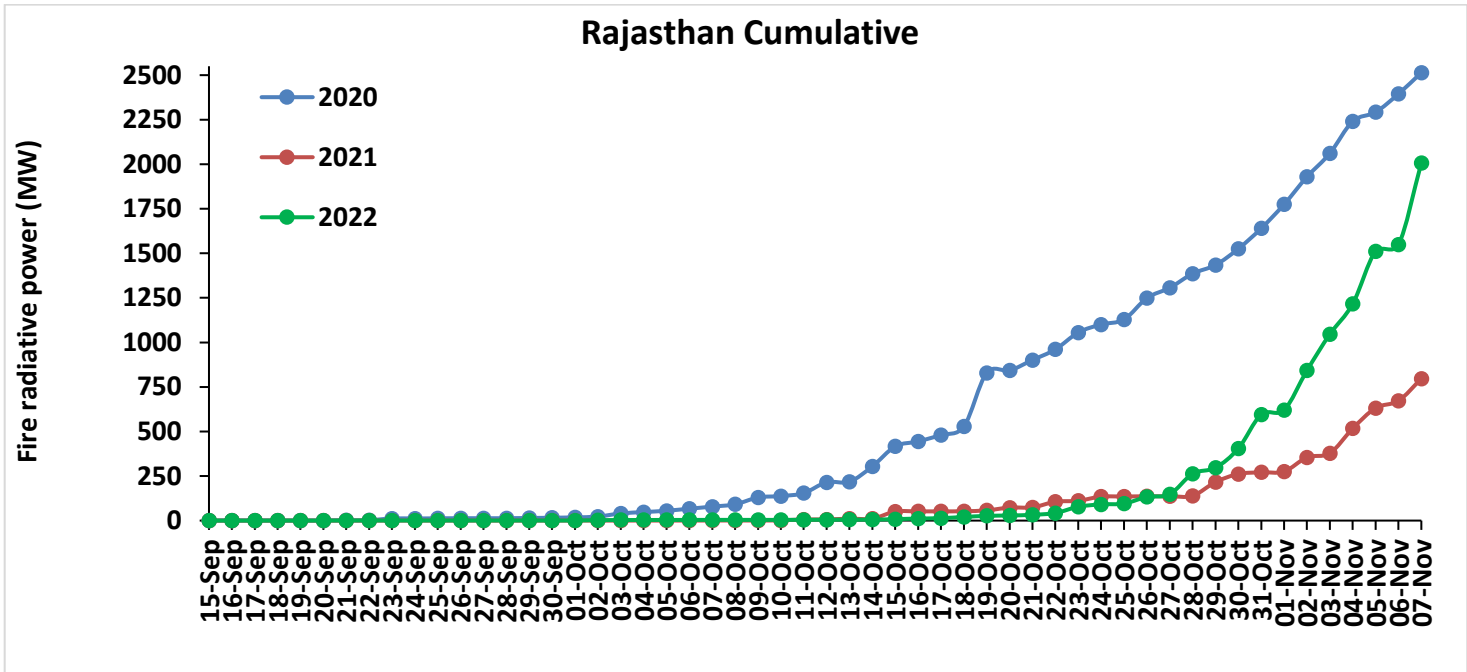
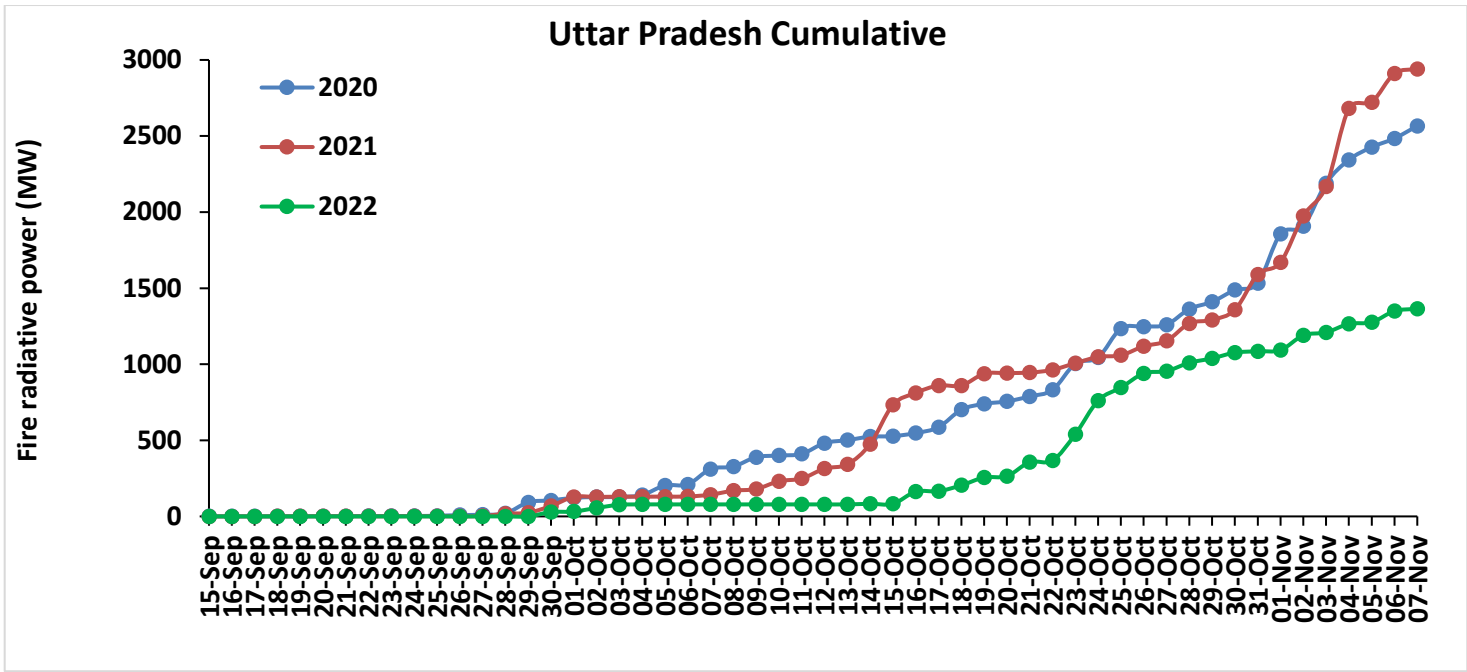


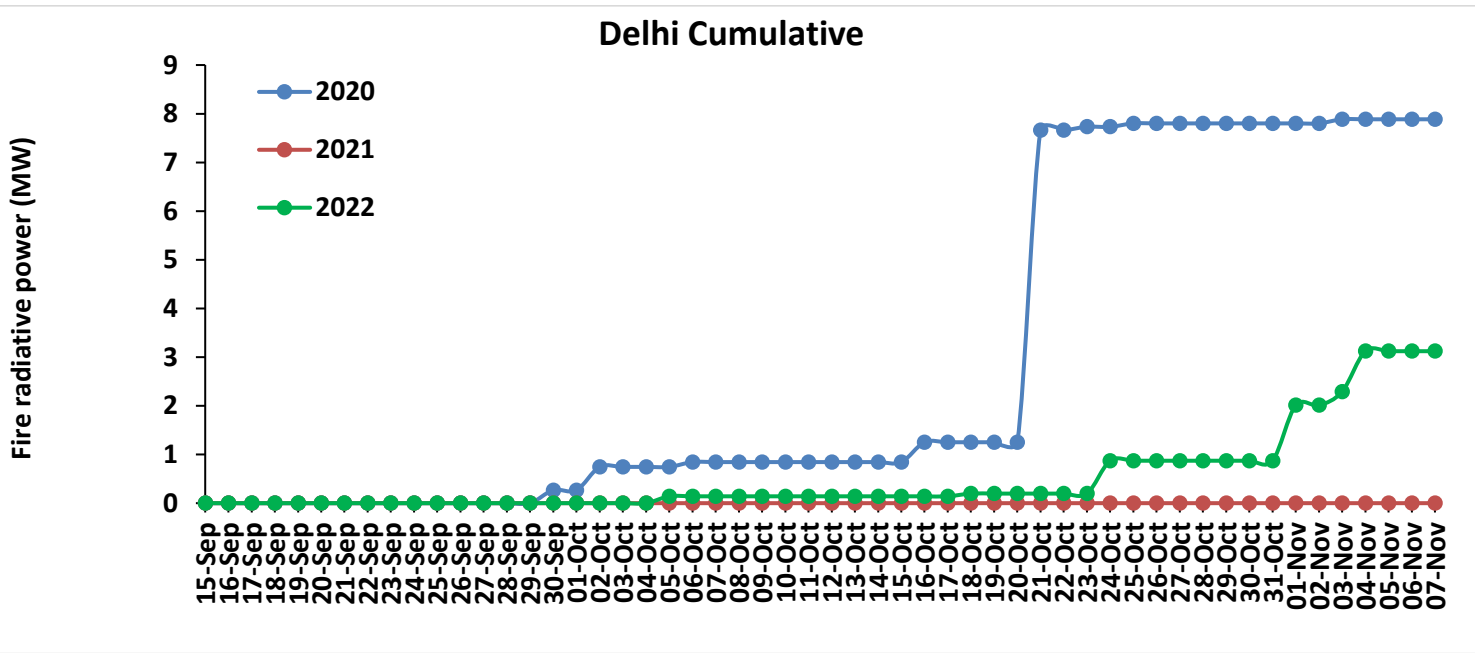
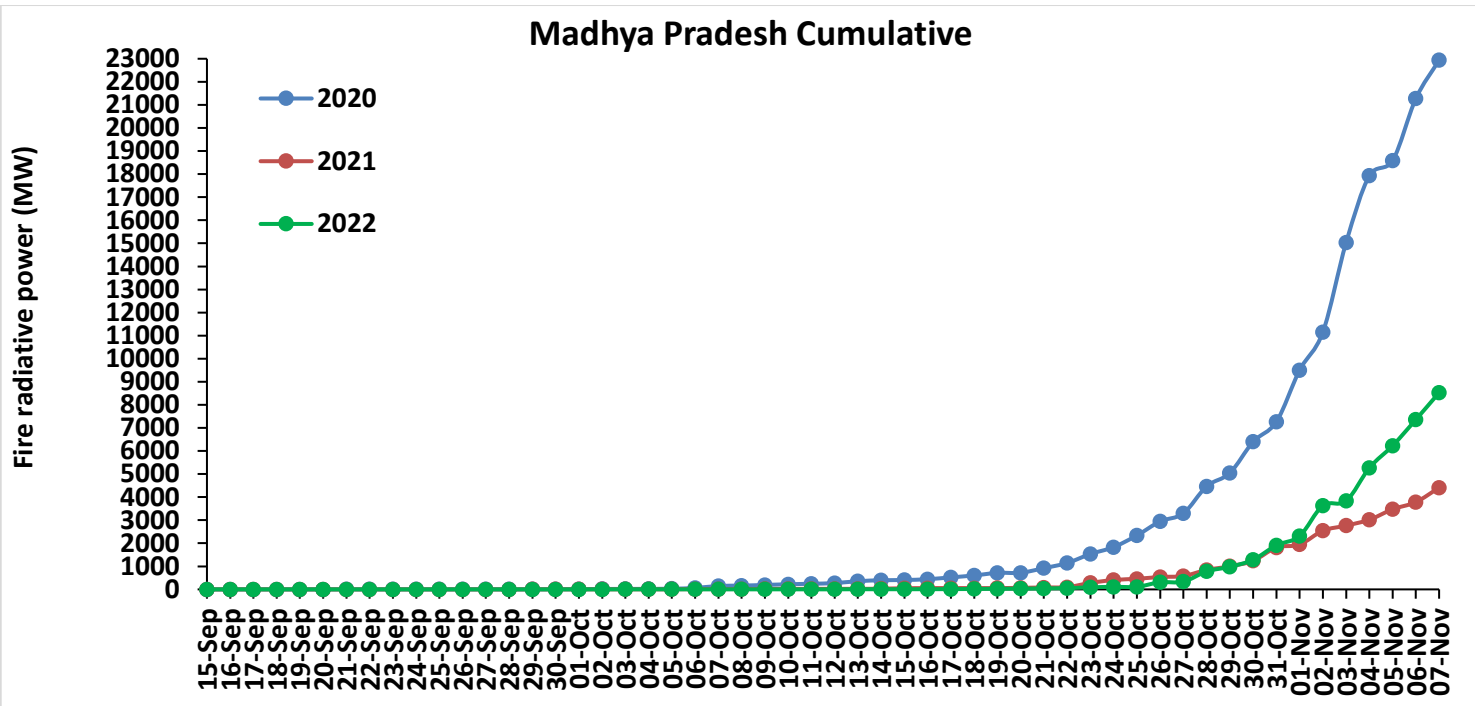




**Comparison of residue burning fire power in current year (2022) with previous years (2021 and 2020) for the study States**

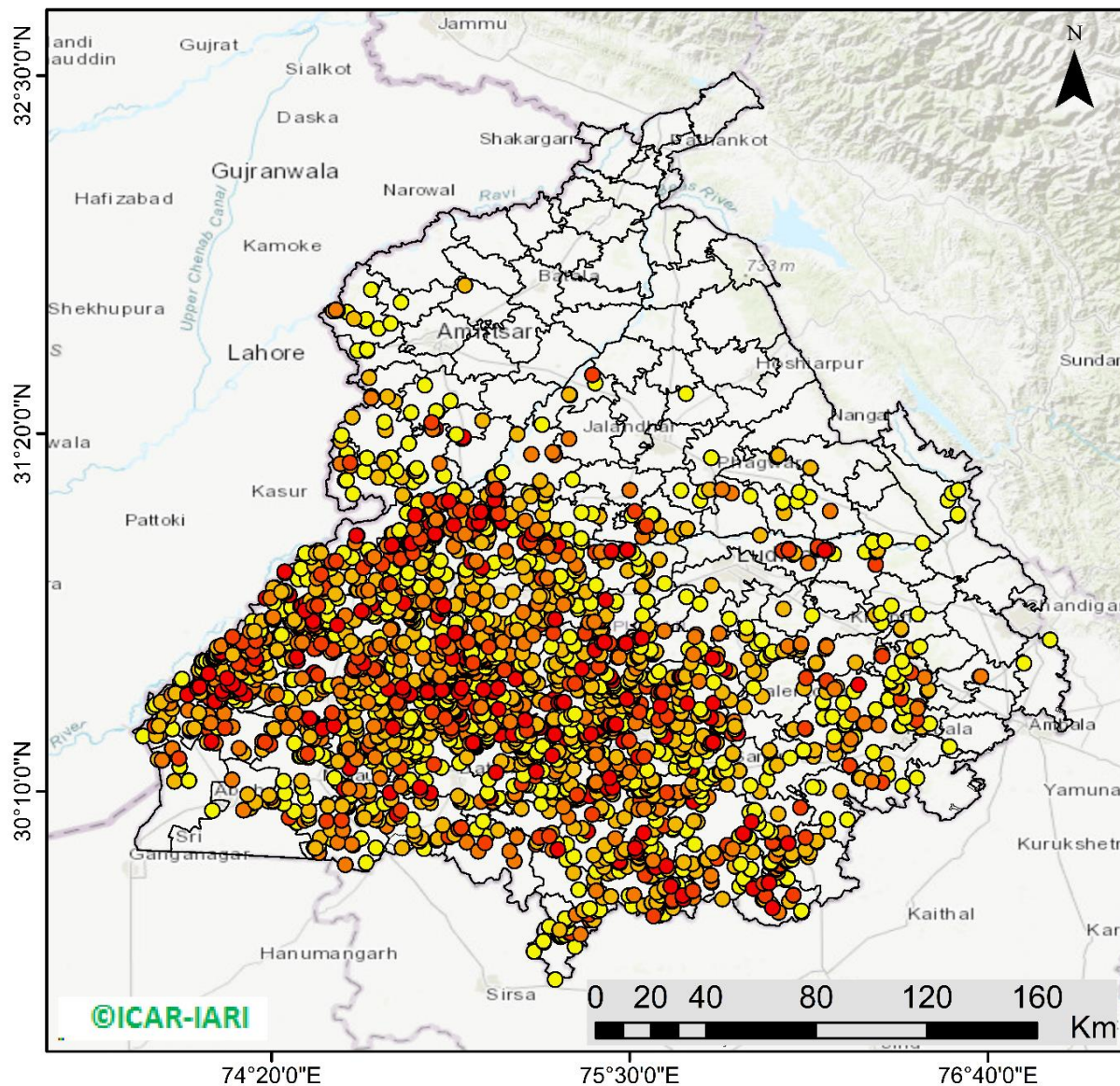






# Punjab

## RICE RESIDUE BURNING IN PUNJAB



**2487** burning events detected in Punjab during (07th Nov 2022)

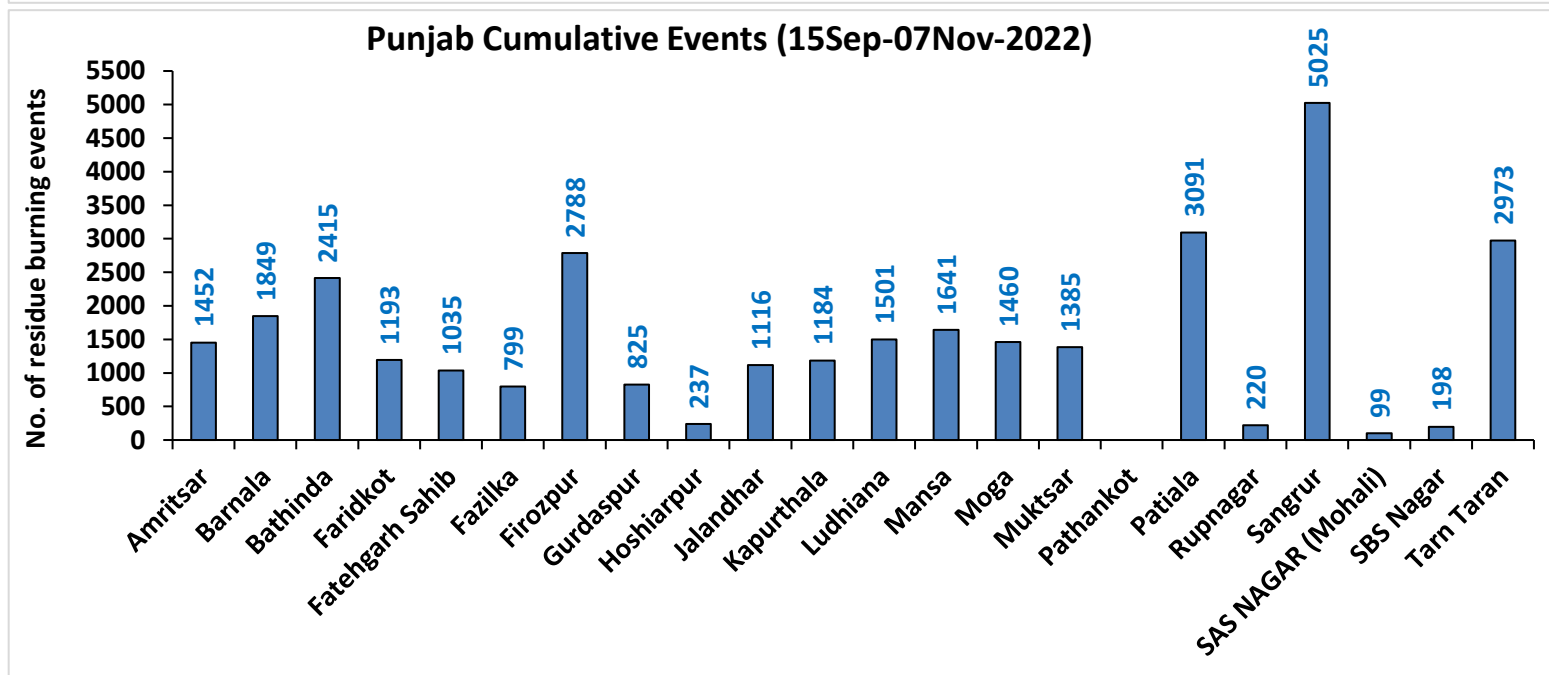
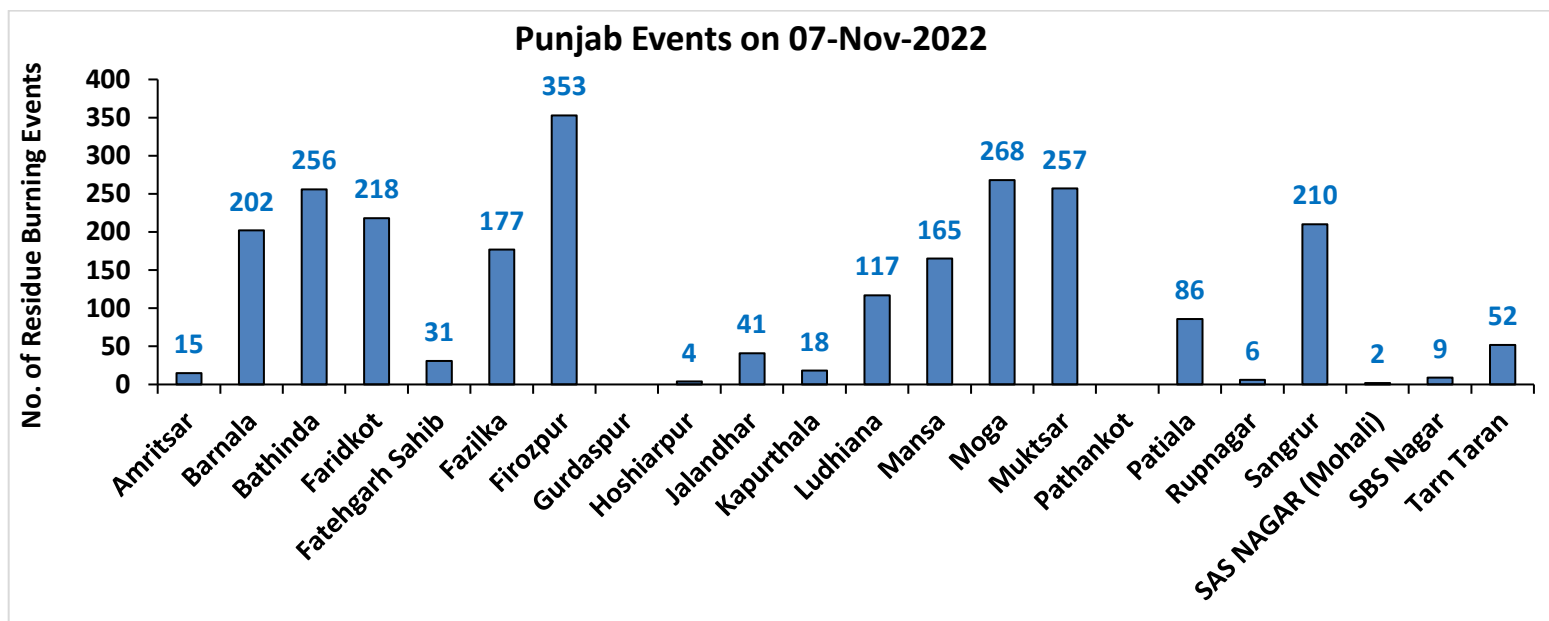
### Fire Intensity (W/m<sup>2</sup>)

- 0 - 5
- 6 - 10
- 11 - 15
- 16 - 20
- >20



<http://geoportal.icar.gov.in:8080/geoexplorer/composer/>

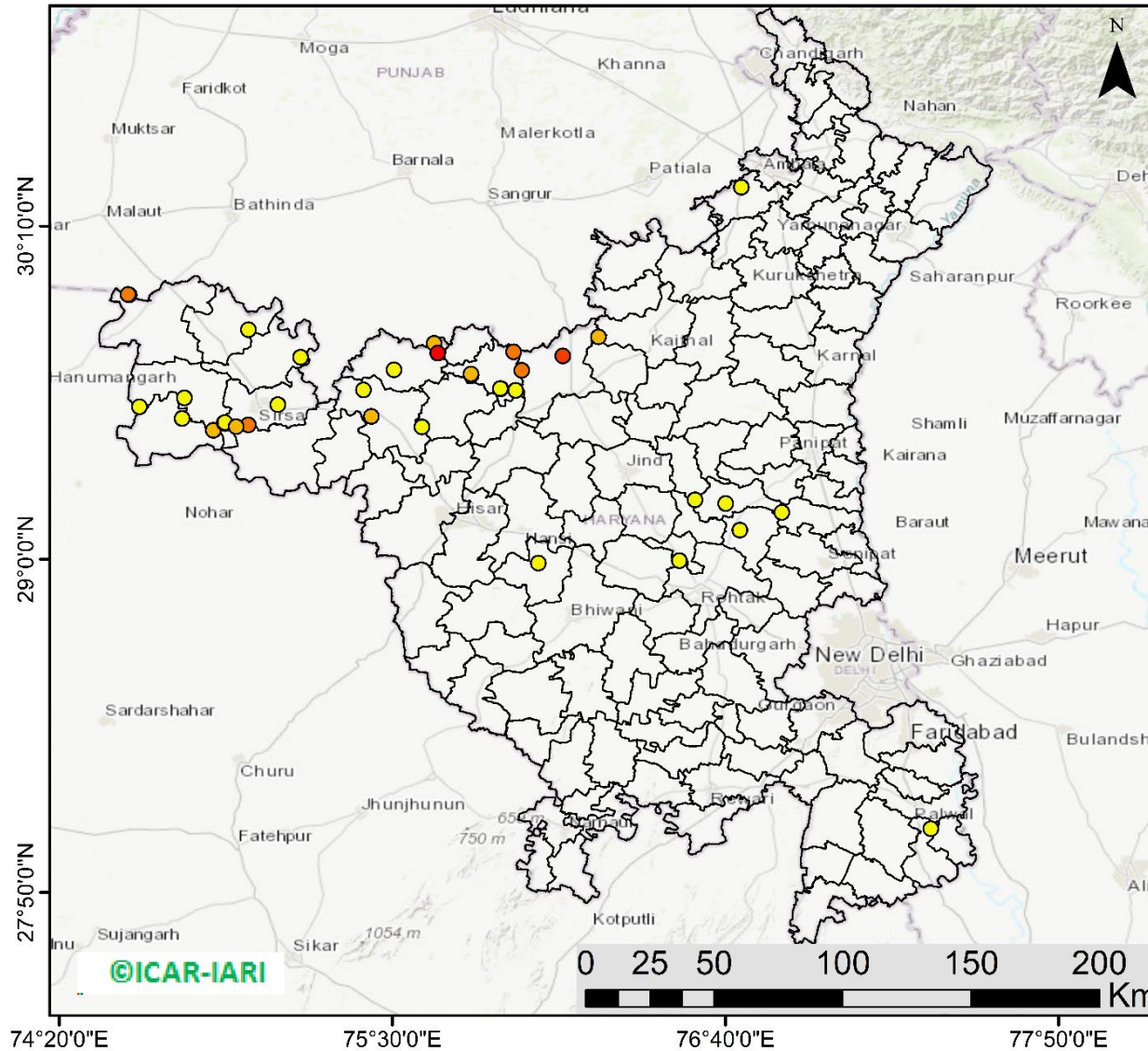
## District-wise cumulative number of residues burning events in Punjab (15Sep- 07Nov-2022)





# Haryana

## RICE RESIDUE BURNING IN HARYANA



**37** burning events detected in Haryana on (07th Nov 2022)

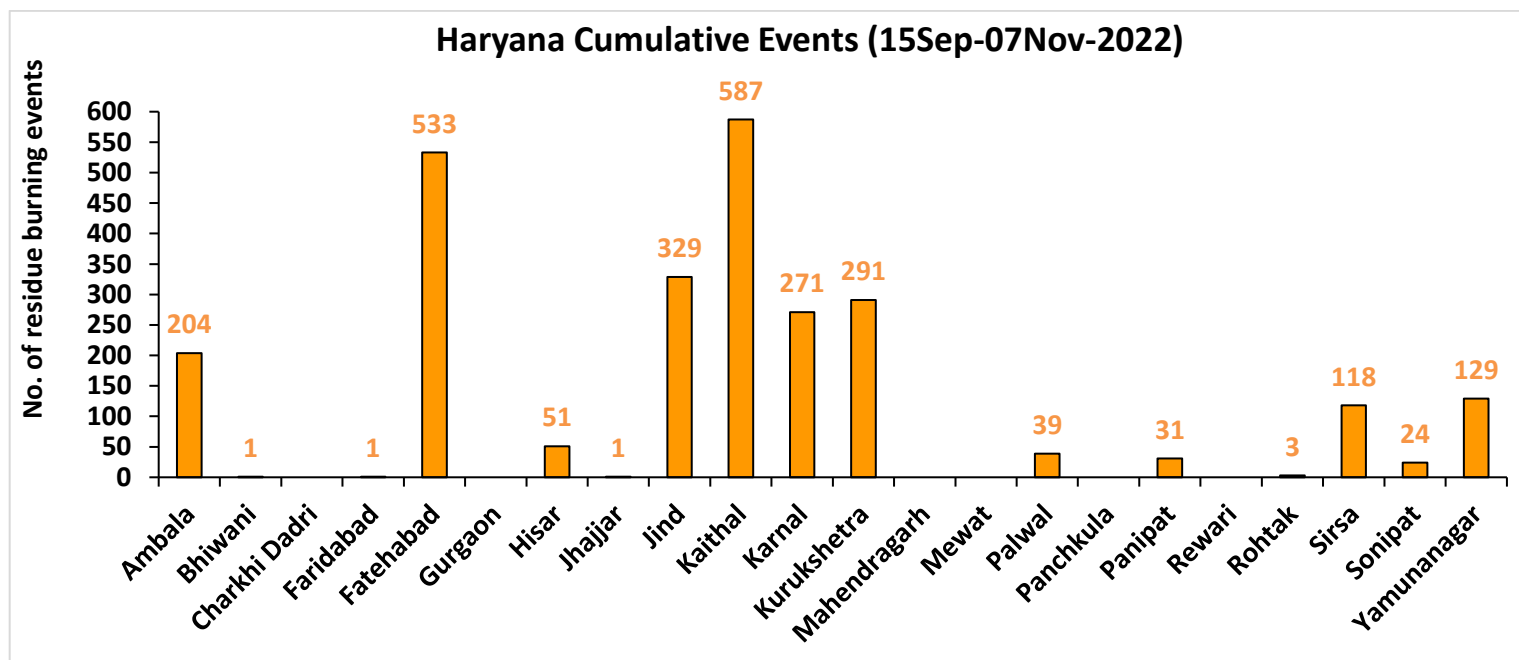
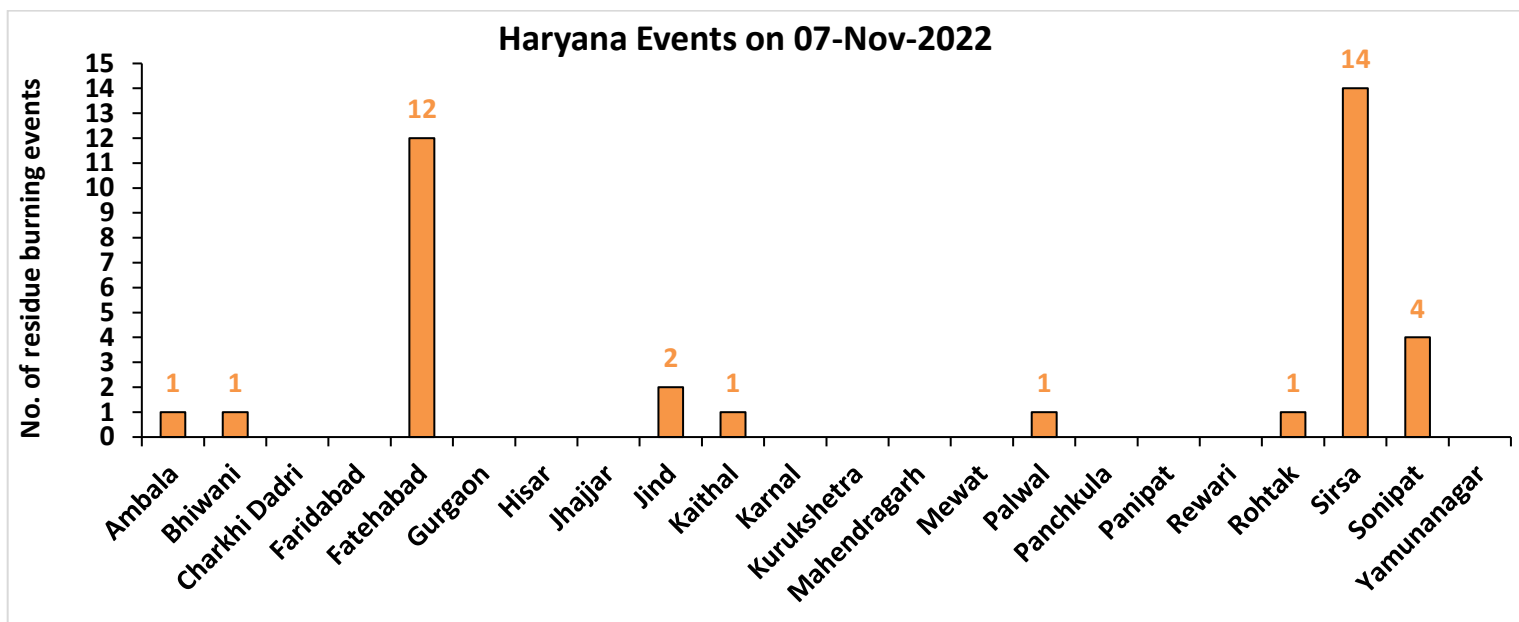
### Fire Intensity (W/m<sup>2</sup>)

- 0 - 5
- 6 - 10
- 11 - 15
- 16 - 20
- >20



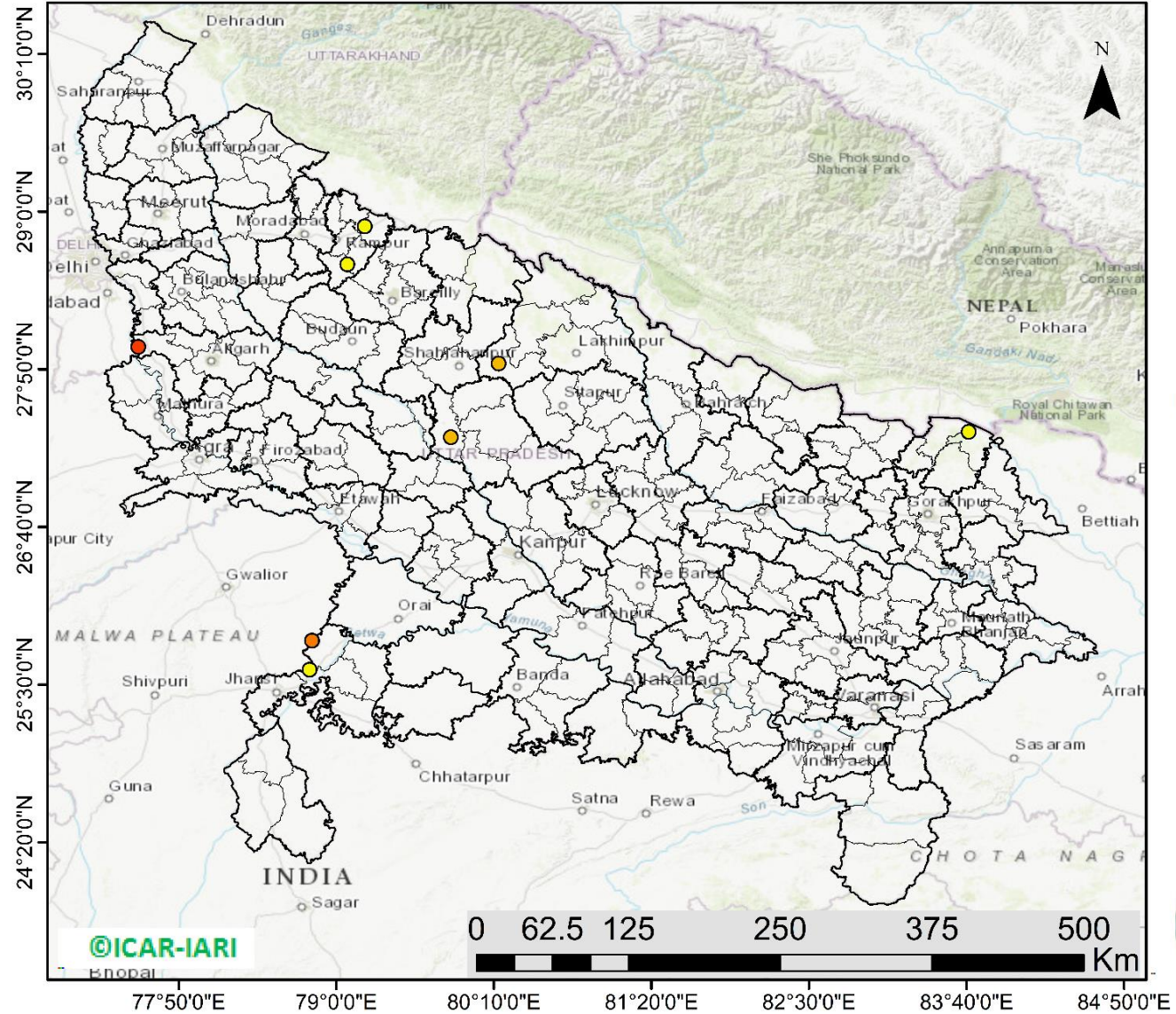
<http://geoportal.icar.gov.in:8080/geoexplorer/composer/>

## District-wise cumulative number of residues burning events in Haryana (15Sep- 07Nov-2022)



Uttar Pradesh

RICE RESIDUE BURNING IN UTTAR PRADESH



08 burning events detected in Uttar Pradesh on (07th Nov 2022)

Fire Intensity (W/m<sup>2</sup>)

- 0 - 5
- 6 - 10
- 11 - 15
- 16 - 20
- >20

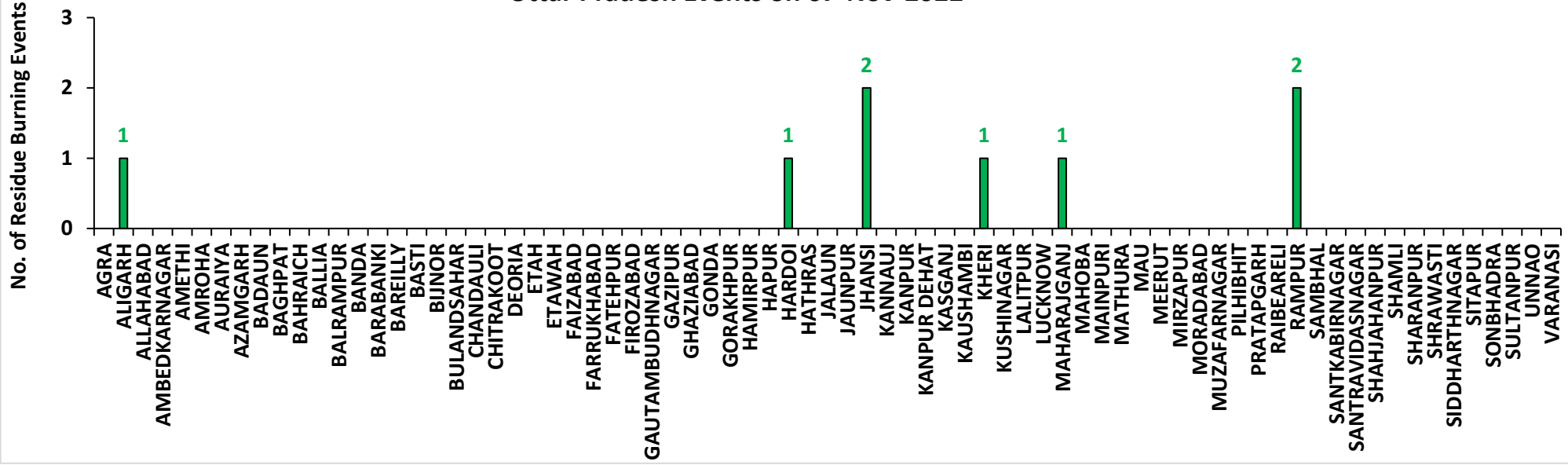


<http://geoportal.icar.gov.in:8080/geoexplorer/composer/>

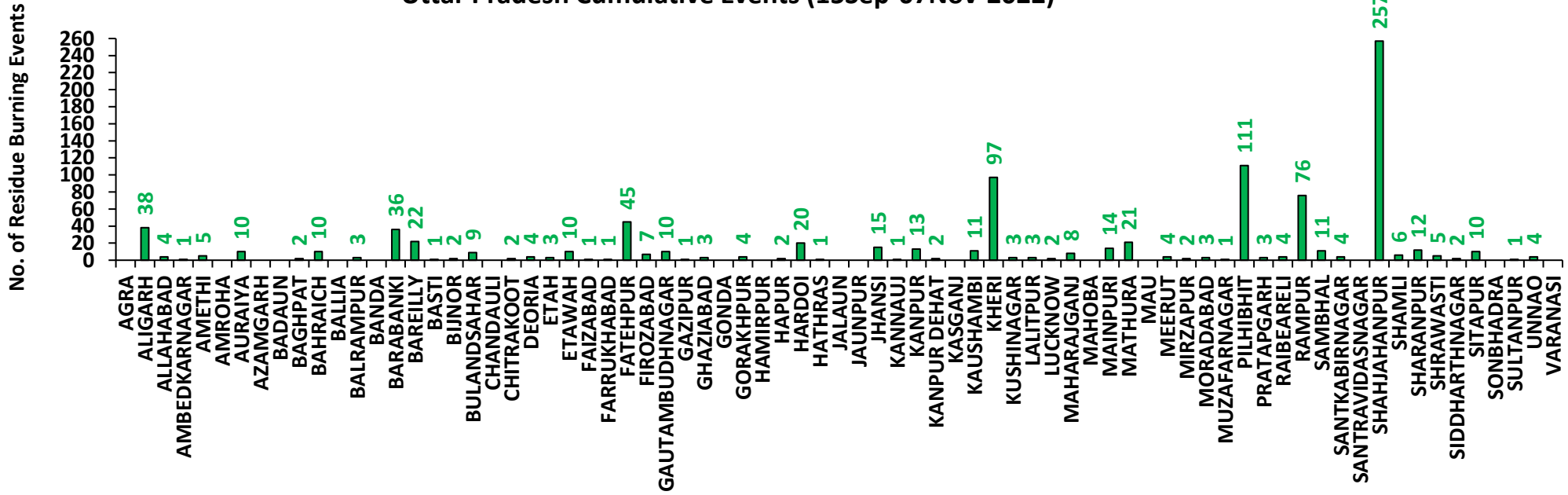


## District-wise cumulative number of residues burning events in Uttar Pradesh (15Sep- 07Nov-2022)

### Uttar Pradesh Events on 07-Nov-2022

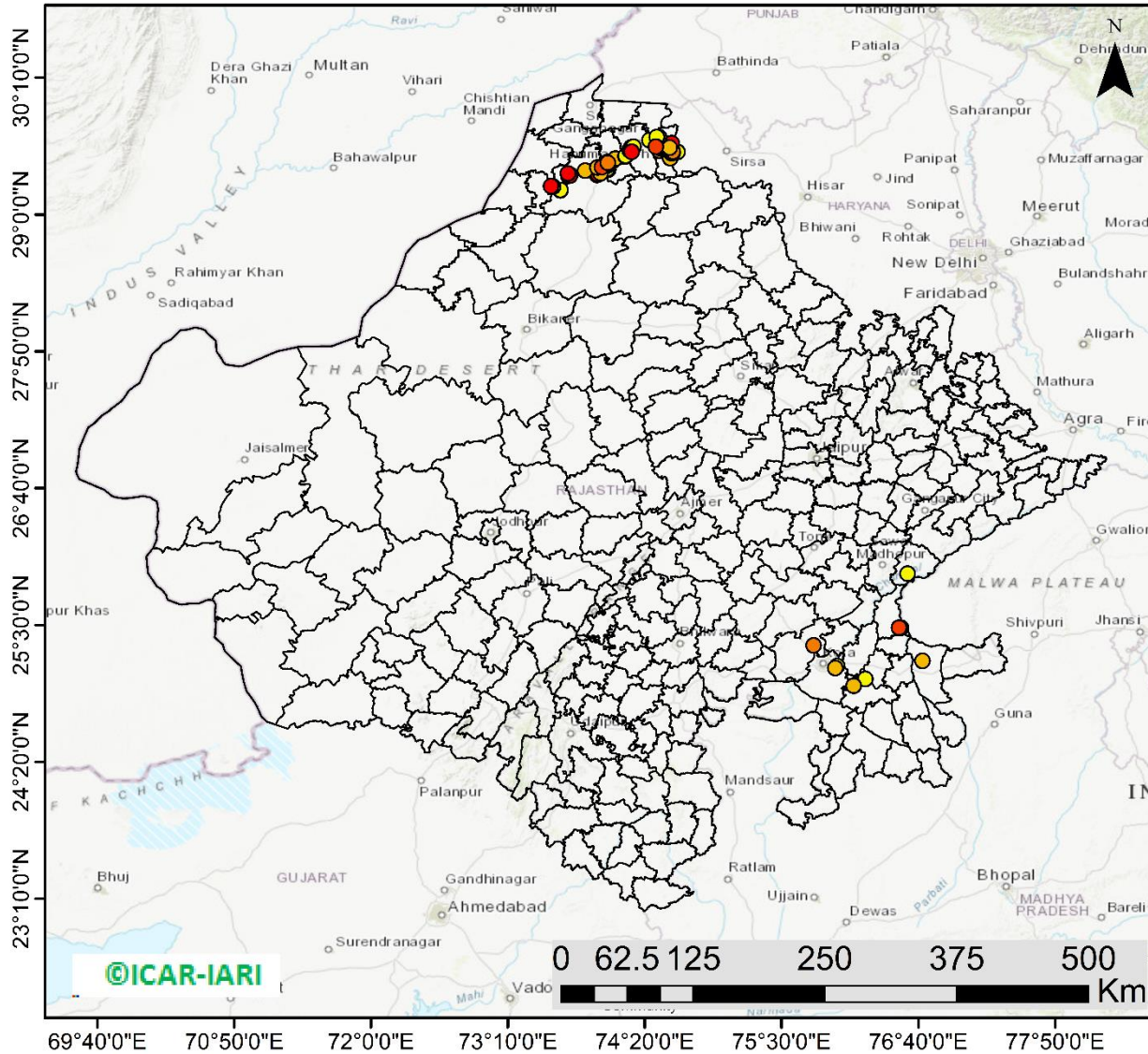


### Uttar Pradesh Cumulative Events (15Sep-07Nov-2022)



# Rajasthan

## RICE RESIDUE BURNING IN RAJASTHAN



**80** burning events  
detected in Rajasthan on  
**(07th Nov 2022)**

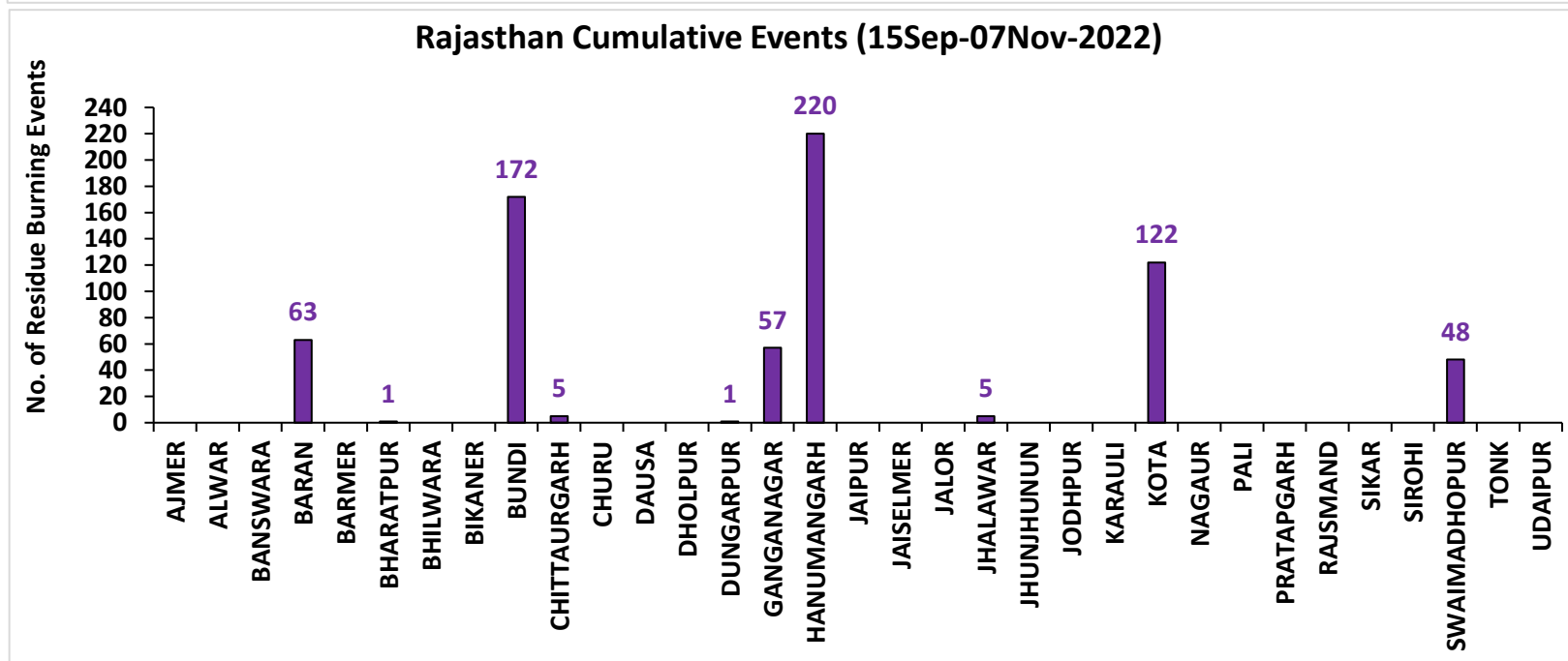
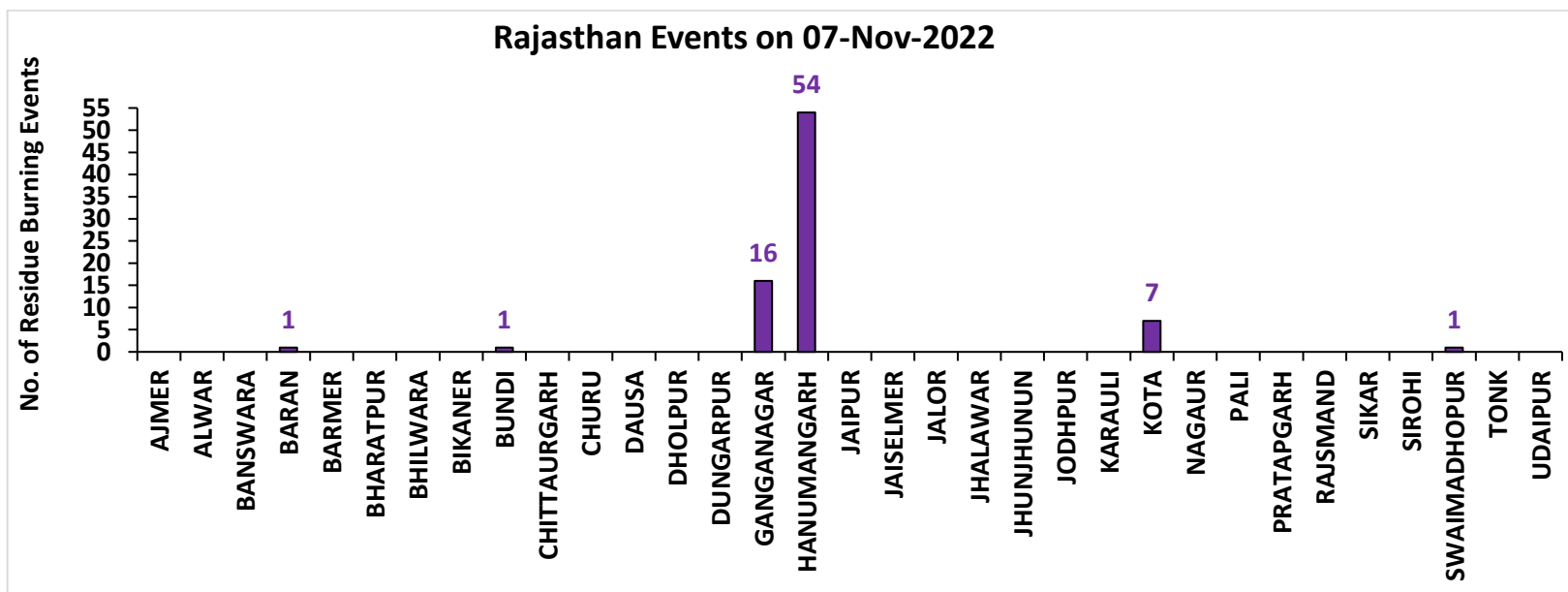
### Fire Intensity (W/m<sup>2</sup>)

- 0 - 5
- 6 - 10
- 11 - 15
- 16 - 20
- >20



<http://geoportal.icar.gov.in:8080/geoexplorer/composer/>

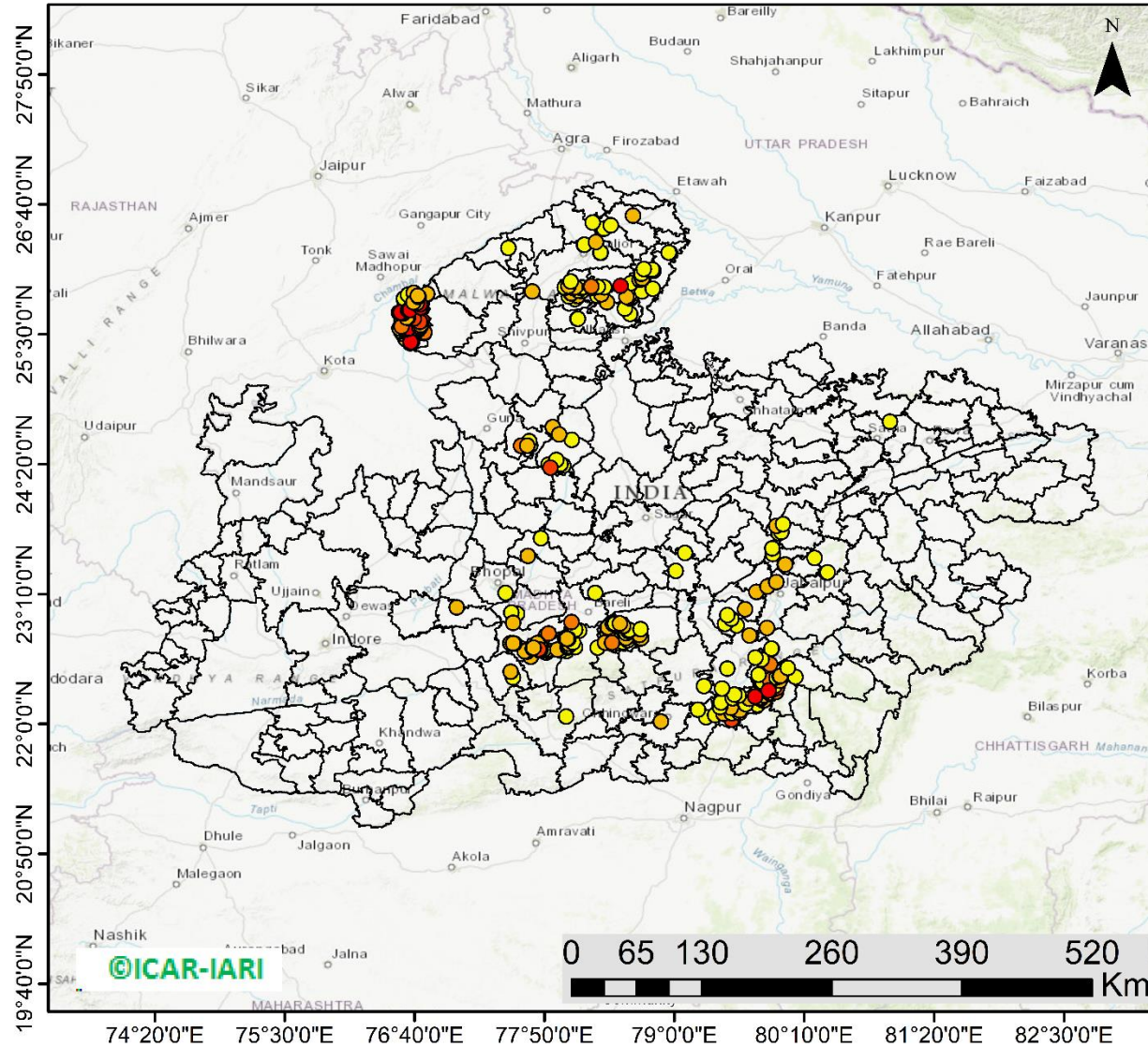
## District-wise cumulative number of residues burning events in Rajasthan (15Sep- 07Nov-2022)





# Madhya Pradesh

## RICE RESIDUE BURNING IN MADHYA PRADESH



**383** burning events detected in MP on (07th Nov 2022)

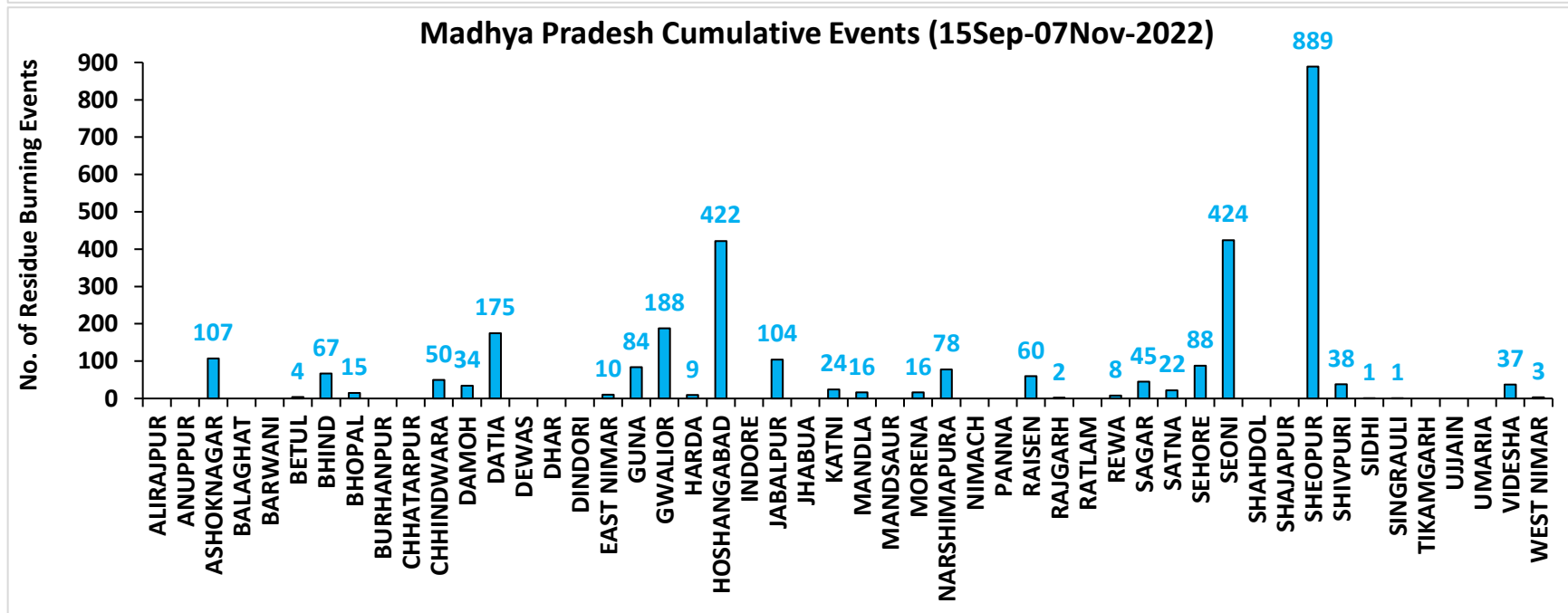
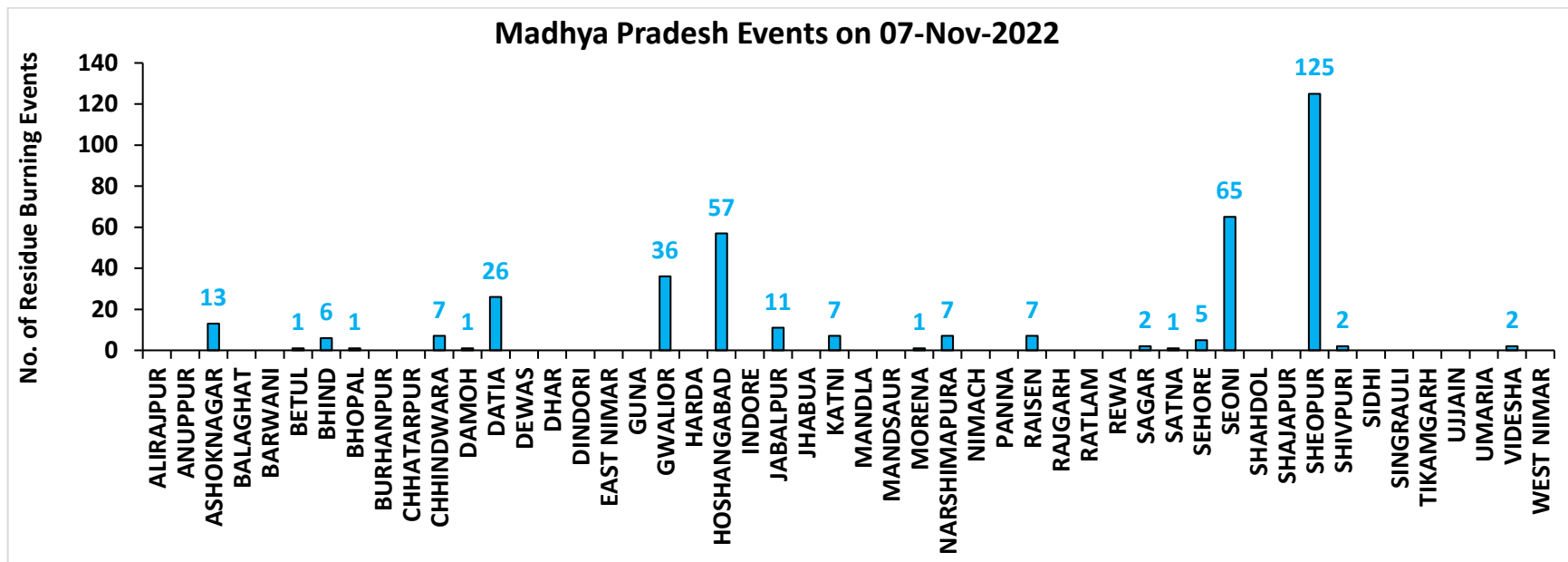
### Fire Intensity (W/m<sup>2</sup>)

- 0 - 5
- 6 - 10
- 11 - 15
- 16 - 20
- >20



<http://geoportal.icar.gov.in:8080/geoexplorer/composer/>

## District-wise cumulative number of residues burning events in Madhya Pradesh (15Sep- 07Nov-2022)



**District-wise cumulative number of residues burning events detected in 2020 ,2021 and 2022**  
**(Period: 15 September-07 November)**

**(a) Punjab**

District	15 Sep-07 Nov 2022		
	2020	2021	2022
Amritsar	3004	1701	1452
Barnala	3470	2499	1849
Bathinda	3422	2204	2415
Faridkot	3492	2329	1193
Fatehgarh Sahib	1405	864	1035
Fazilka	721	610	799
Firozpur	7301	3691	2788
Gurdaspur	2109	1189	825
Hoshiarpur	368	268	237
Jalandhar	1734	1501	1116
Kapurthala	1827	1482	1184
Ludhiana	3712	2867	1501
Mansa	2572	1313	1641
Moga	5014	2812	1460
Muktsar	3038	2133	1385
Pathankot	12	4	0
Patiala	5576	2580	3091
Rupnagar	180	161	220
Sangrur	9395	4149	5025
SAS NAGAR (Mohali)	123	122	99
SBS Nagar	114	179	198
Tarn Taran	5391	3420	2973
<b>Total</b>	<b>63980</b>	<b>38078</b>	<b>32486</b>

**(b) Haryana**

District	15 Sep-07 Nov 2022		
	2020	2021	2022
AMBALA	340	260	204
BHIWANI	3	0	1
CHARKHI DADRI	0	0	0
FARIDABAD	1	2	1
FATEHABAD	483	800	533
GURGAON	0	0	0
HISAR	30	41	51
JHAJJAR	5	0	1
JIND	201	409	329
KAITHAL	754	1032	587
KARNAL	555	832	271
KURUKSHETRA	401	518	291
MAHENDRAGARH	0	0	0
MEWAT	0	0	0
PALWAL	44	98	39
PANCHKULA	0	0	0
PANIPAT	28	89	31
REWARI	0	0	0
ROHTAK	28	6	3
SIRSA	83	117	118
SONIPAT	46	53	24
YAMUNANAGAR	136	141	129
<b>Total</b>	<b>3138</b>	<b>4398</b>	<b>2613</b>

(c) Uttar Pradesh

District	15 Sep-07 Nov 2022										
	2020	2021	2022	GAUTAMBUDHNAGAR	9	14	10	MUZAFARNAGAR	12	7	1
AGRA	5	0	0	GAZIPUR	0	1	1	PILHIBHIT	10	186	111
ALIGARH	101	38	38	GHAZIABAD	12	5	3	PRATAPGARH	13	7	3
ALLAHABAD	7	4	4	GONDA	8	1	0	RAIBEARELI	7	9	4
AMBEDKARNAGAR	3	4	1	GORAKHPUR	7	7	4	RAMPUR	116	131	76
AMETHI	2	3	5	HAMIRPUR	3	0	0	SAMBHAL	8	9	11
AMROHA	4	1	0	HAPUR	9	3	2	SANTKABIRNAGAR	10	5	4
AURAIYA	44	17	10	HARDOI	60	54	20	SANTRAVIDASNAGAR	1	0	0
AZAMGARH	7	0	0	HATHRAS	0	0	1	SHAHJAHANPUR	87	343	257
BADAUN	8	13	0	JALAUN	12	0	0	SHAMLI	28	23	6
BAGHPAT	6	6	2	JAUNPUR	7	4	0	SAHARANPUR	74	47	12
BAHRAICH	81	32	10	JHANSI	92	21	15	SHRAWASTI	29	18	5
BALLIA	8	0	0	KANNAUJ	23	4	1	SIDDHARTHANAGAR	18	23	2
BALRAMPUR	46	6	3	KANPUR	17	27	13	SITAPUR	39	35	10
BANDA	3	3	0	KANPUR DEHAT	42	13	2	SONBHADRA	0	0	0
BARABANKI	32	47	36	KASGANJ	2	2	0	SULTANPUR	2	4	1
BAREILLY	42	39	22	KAUSHAMBI	28	25	11	UNNAO	24	11	4
BASTI	29	12	1	KHERI	92	121	97	VARANASI	1	0	0
BIJNOR	14	13	2	KUSHINAGAR	17	1	3	<b>Total</b>	<b>1867</b>	<b>1817</b>	<b>963</b>
BULANDSAHAR	38	2	9	LALITPUR	1	6	3				
CHANDAULI	0	0	0	LUCKNOW	22	20	2				
CHITRAKOOT	4	6	2	MAHARAJGANJ	6	21	8				
DEORIA	18	2	4	MAHOBA	27	0	0				
ETAH	15	6	3	MAINPURI	43	27	14				
ETAWAH	32	21	10	MATHURA	131	216	21				
FAIZABAD	5	3	1	MAU	2	2	0				
FARRUKHABAD	3	2	1	MEERUT	30	11	4				
FATEHPUR	89	50	45	MIRZAPUR	6	5	2				
FIROZABAD	22	13	7	MORADABAD	12	5	3				

**(d) Delhi**

District	15 Sep-07 Nov 2022		
	2020	2021	2022
CENTRAL	0	0	0
EAST	0	0	0
NEW DELHI	0	0	0
NORTH	3	0	8
NORTH EAST	0	0	0
NORTH WEST DELHI	3	0	0
SHAHADRA	0	0	0
SOUTH	1	0	0
SOUTH EAST	0	0	0
SOUTH WEST DELHI	0	0	0
WEST DELHI	2	0	1
<b>Total</b>	<b>9</b>	<b>0</b>	<b>9</b>

**(e) Rajasthan**

District	15 Sep-07 Nov 2022		
	2020	2021	2022
AJMER	3	0	0
ALWAR	7	0	0
BANSWARA	0	0	0
BARAN	157	2	63
BARMER	3	0	0
BHARATPUR	2	3	1
BHILWARA	7	0	0
BIKANER	1	0	0
BUNDI	122	48	172
CHITTAURGARH	0	6	5
CHURU	0	0	0
DAUSA	1	0	0
DHOLPUR	0	0	0
DUNGARPUR	0	0	1
GANGANAGAR	47	25	57
HANUMANGARH	426	180	220
JAIPUR	3	0	0
JAISELMER	4	0	0
JALOR	1	0	0
JHALAWAR	3	1	5
JHUNJHUNUN	1	0	0
JODHPUR	4	0	0
KARAULI	1	0	0
KOTA	106	23	122
NAGAUR	2	0	0
PALI	5	0	0
PRATAPGARH	8	0	0
RAJSMAND	1	0	0
SIKAR	0	0	0
SIROHI	1	0	0
SWAIMADHOPUR	64	14	48
TONK	4	0	0
UDAIPUR	1	0	0
<b>Total</b>	<b>985</b>	<b>302</b>	<b>694</b>



(f) Madhya Pradesh

District	15 Sep-07 Nov 2022						
	2020	2021	2022				
				PANNA	40	9	0
ALIRAJPUR	0	0	0	RAISEN	411	65	60
ANUPPUR	0	0	0	RAJGARH	10	1	3
ASHOKNAGAR	143	41	107	RATLAM	2	1	0
BALAGHAT	1	1	0	REWA	78	21	8
BARWANI	2	0	0	SAGAR	26	24	45
BETUL	26	12	4	SATNA	367	104	22
BHIND	160	21	67	SEHORE	120	75	88
BHOPAL	46	18	15	SEONI	1097	765	424
BURHANPUR	9	1	0	SHAHDOL	2	0	0
CHHATARPUR	7	0	0	SHAJAPUR	10	0	0
CHHINDWARA	87	37	50	SHEOPUR	1293	129	889
DAMOH	63	42	34	SHIVPURI	179	16	38
DATIA	880	99	175	SIDHI	1	2	1
DEWAS	8	0	0	SINGRAULI	0	0	1
DHAR	37	0	0	TIKAMGARH	4	0	0
DINDORI	0	0	0	UJJAIN	6	0	0
EAST NIMAR	21	6	10	UMARIA	3	1	0
GUNA	62	3	84	VIDESHA	117	36	37
GWALIOR	1098	69	188	WEST NIMAR	43	8	3
HARDA	14	19	9	<b>Total</b>	<b>8482</b>	<b>2532</b>	<b>3021</b>
HOSHANGABAD	935	632	422				
INDORE	4	0	0				
JABALPUR	580	95	103				
JHABUA	0	0	0				
KATNI	189	19	24				
MANDLA	81	69	16				
MANDSAUR	11	0	0				
MORENA	62	33	16				
NARSHIMAPURA	145	58	78				
NIMACH	2	0	0				

**State-wise and date-wise number of paddy residue burning events detected in 2020, 2021 and 2022**  
**(Period: 15 September - 07 November 2022)**

**Number of Paddy Residue Burning Events Detected**

	Punjab			Haryana			Uttar Pradesh			Delhi			Rajasthan			Madhya Pradesh		
	2020	2021	2022	2020	2021	2022	2020	2021	2022	2020	2021	2022	2020	2021	2022	2020	2021	2022
15-Sep	5	0	14	2	0	0	1	0	0	0	0	0	1	0	0	2	0	0
16-Sep	0	2	0	1	0	0	0	0	0	0	0	0	0	0	0	0	0	0
17-Sep	5	0	1	3	0	0	0	0	0	0	0	0	0	0	0	0	0	0
18-Sep	17	9	7	0	0	1	0	1	0	0	0	0	0	0	0	0	0	0
19-Sep	30	5	18	2	0	0	0	1	0	0	0	0	0	0	0	0	0	0
20-Sep	67	8	10	6	0	0	2	0	0	0	0	0	0	0	0	0	0	0
21-Sep	54	0	56	2	0	0	1	0	0	0	0	0	1	0	1	2	0	0
22-Sep	34	0	30	1	0	0	1	0	0	0	0	0	0	0	0	0	0	0
23-Sep	49	0	3	0	0	0	1	0	0	0	0	0	1	0	0	0	0	0
24-Sep	78	5	0	0	0	0	1	1	0	0	0	0	0	0	0	0	0	0
25-Sep	184	11	0	11	0	0	5	0	0	0	0	0	1	0	0	0	0	0
26-Sep	190	19	0	5	0	0	8	0	0	0	0	0	1	0	0	2	0	0
27-Sep	78	37	0	8	0	0	4	1	0	0	0	0	0	0	0	1	0	0
28-Sep	55	28	0	6	1	0	1	6	0	0	0	0	0	0	0	1	1	0
29-Sep	63	64	0	9	4	0	6	10	0	0	0	0	3	0	0	0	4	0
30-Sep	116	27	8	22	2	0	13	13	10	1	0	0	1	0	0	5	0	0
01-Oct	165	13	45	15	4	1	7	13	3	0	0	0	4	1	1	13	0	1
02-Oct	141	0	83	30	2	7	12	0	36	1	0	0	7	0	3	12	0	1
03-Oct	110	9	75	8	6	8	4	3	29	0	0	0	9	0	2	5	1	5
04-Oct	162	23	65	29	2	7	8	0	2	0	0	0	15	0	0	4	2	0
05-Oct	161	18	130	17	3	24	14	2	0	0	0	2	14	0	1	13	1	0
06-Oct	171	42	85	30	0	26	12	1	0	1	0	0	16	0	0	37	1	0
07-Oct	197	72	62	32	11	6	41	13	0	0	0	0	14	1	1	31	1	0
08-Oct	95	108	19	29	27	0	25	11	0	0	0	0	11	0	0	17	2	0

09-Oct	121	114	3	20	39	1	15	20	0	0	0	0	12	0	0	15	4	0
10-Oct	232	150	4	33	95	2	9	54	0	0	0	0	14	1	0	18	10	0
11-Oct	377	64	45	90	51	0	23	28	0	0	0	0	21	7	1	32	2	0
12-Oct	388	97	104	69	51	4	46	23	0	0	0	0	24	1	2	44	1	1
13-Oct	266	132	120	47	91	15	36	42	0	0	0	0	7	5	2	21	2	7
14-Oct	605	229	82	69	98	30	9	68	5	0	0	0	16	1	1	15	11	1
15-Oct	449	660	169	106	363	36	15	149	0	0	0	0	9	8	2	8	27	2
16-Oct	654	429	206	80	176	76	21	121	6	1	0	0	12	2	4	23	13	2
17-Oct	1172	14	403	143	0	86	38	39	7	0	0	0	26	0	4	63	1	11
18-Oct	938	57	342	166	1	134	76	0	30	0	0	1	37	2	12	88	0	15
19-Oct	1080	496	436	72	55	122	43	5	36	0	0	0	27	5	12	49	1	12
20-Oct	890	788	96	62	155	78	31	1	17	0	0	0	26	4	4	9	21	7
21-Oct	1392	597	393	101	131	107	25	5	23	2	0	0	32	2	6	112	30	18
22-Oct	1665	1111	582	128	140	122	32	3	18	0	0	0	29	5	12	183	29	31
23-Oct	1438	620	902	106	218	217	84	8	109	1	0	0	23	7	20	204	32	70
24-Oct	911	0	1019	57	38	250	63	11	212	0	0	2	20	4	7	150	34	26
25-Oct	1416	76	181	155	71	12	50	18	9	1	0	0	18	2	4	144	60	0
26-Oct	2126	329	1238	77	175	123	33	41	23	0	0	0	34	3	21	178	55	57
27-Oct	2563	279	1111	96	93	83	40	58	23	0	0	0	42	1	21	294	62	38
28-Oct	3232	906	2067	139	149	123	87	35	34	0	0	0	45	4	46	537	110	143
29-Oct	1624	1353	1898	52	161	112	139	32	73	0	0	0	29	23	37	349	97	151
30-Oct	3946	1373	1761	100	148	112	50	53	43	0	0	0	17	20	55	428	168	119
31-Oct	3531	2895	2131	108	353	70	49	170	20	0	0	0	37	15	36	455	299	112
01-Nov	3835	1796	1842	151	124	88	74	157	9	0	0	1	51	5	27	709	198	142
02-Nov	4098	3001	3634	111	203	166	82	87	25	0	0	0	55	19	63	820	214	284
03-Nov	2818	2512	2666	93	197	128	197	66	40	1	0	1	34	20	54	771	148	323
04-Nov	4584	3032	2437	72	228	63	152	123	61	0	0	2	46	19	34	618	123	348
05-Nov	4529	5327	2817	66	331	90	52	70	24	0	0	0	46	45	91	474	320	319
06-Nov	5382	3942	599	151	219	46	43	208	28	0	0	0	40	32	27	678	248	392
07-Nov	5491	5199	2487	150	182	37	86	46	8	0	0	0	57	38	80	848	199	383
<b>Total</b>	<b>63980</b>	<b>38078</b>	<b>32486</b>	<b>3138</b>	<b>4398</b>	<b>2613</b>	<b>1867</b>	<b>1817</b>	<b>963</b>	<b>9</b>	<b>0</b>	<b>9</b>	<b>985</b>	<b>302</b>	<b>694</b>	<b>8482</b>	<b>2532</b>	<b>3021</b>

### Details of residue burning events in Punjab on 07-Nov-2022

S. No.	District	Tehsil / Block	Satellite	Latitude	Longitude	ACQ_TIME	Day / Night	Fire Power (W/m2)
1	AMRITSAR	ATTARI	S-NPP	31.60270	74.64560	13:48:22	D	1.50
2	AMRITSAR	ATTARI	S-NPP	31.60280	74.61410	13:48:22	D	3.90
3	AMRITSAR	ATTARI	S-NPP	31.60640	74.64500	13:48:22	D	2.00
4	AMRITSAR	CHOGAWAN	S-NPP	31.67520	74.68140	13:48:22	D	3.00
5	AMRITSAR	CHOGAWAN	S-NPP	31.69140	74.72120	13:48:22	D	4.90
6	AMRITSAR	CHOGAWAN	S-NPP	31.70000	74.63510	13:48:22	D	2.40
7	AMRITSAR	CHOGAWAN	S-NPP	31.70550	74.64190	13:48:22	D	3.10
8	AMRITSAR	CHOGAWAN	S-NPP	31.72850	74.58020	13:48:22	D	4.80
9	AMRITSAR	CHOGAWAN	AQUA	31.70700	74.60200	14:08:34	D	8.90
10	AMRITSAR	CHOGAWAN	AQUA	31.73200	74.53400	14:08:34	D	7.10
11	AMRITSAR	CHOGAWAN	AQUA	31.73400	74.54900	14:08:34	D	8.70
12	AMRITSAR	CHOGAWAN	AQUA	31.73600	74.54300	14:08:34	D	11.90
13	AMRITSAR	HARSHA CHHINA	S-NPP	31.76060	74.75520	13:48:22	D	2.30
14	AMRITSAR	HARSHA CHHINA	S-NPP	31.80230	74.65800	13:48:22	D	4.60
15	AMRITSAR	MAJITHA	S-NPP	31.81570	74.96310	13:48:22	D	5.50
16	BARNALA	BARNALA	S-NPP	30.14940	75.57750	13:48:22	D	13.90
17	BARNALA	BARNALA	S-NPP	30.16730	75.53060	13:48:22	D	8.30
18	BARNALA	BARNALA	S-NPP	30.16790	75.53600	13:48:22	D	8.30
19	BARNALA	BARNALA	S-NPP	30.17050	75.55770	13:48:22	D	4.00
20	BARNALA	BARNALA	S-NPP	30.17170	75.53540	13:48:22	D	3.40
21	BARNALA	BARNALA	S-NPP	30.17430	75.55710	13:48:22	D	11.80
22	BARNALA	BARNALA	S-NPP	30.19140	75.50500	13:48:22	D	11.50
23	BARNALA	BARNALA	S-NPP	30.19280	75.54880	13:48:22	D	3.40
24	BARNALA	BARNALA	S-NPP	30.19330	75.43210	13:48:22	D	5.60
25	BARNALA	BARNALA	S-NPP	30.19340	75.55420	13:48:22	D	3.40
26	BARNALA	BARNALA	S-NPP	30.19450	75.43350	13:48:22	D	6.00
27	BARNALA	BARNALA	S-NPP	30.19490	75.51390	13:48:22	D	14.60
28	BARNALA	BARNALA	S-NPP	30.19540	75.55240	13:48:22	D	6.60
29	BARNALA	BARNALA	S-NPP	30.19630	75.49180	13:48:22	D	5.30
30	BARNALA	BARNALA	S-NPP	30.19660	75.51520	13:48:22	D	4.00

31	BARNALA	BARNALA	S-NPP	30.20650	75.47920	13:48:22	D	9.80
32	BARNALA	BARNALA	S-NPP	30.21040	75.44580	13:48:22	D	6.90
33	BARNALA	BARNALA	S-NPP	30.21300	75.43450	13:48:22	D	5.20
34	BARNALA	BARNALA	S-NPP	30.22370	75.46020	13:48:22	D	5.50
35	BARNALA	BARNALA	S-NPP	30.23240	75.53570	13:48:22	D	6.70
36	BARNALA	BARNALA	S-NPP	30.23490	75.55740	13:48:22	D	4.10
37	BARNALA	BARNALA	S-NPP	30.23580	75.46380	13:48:22	D	32.60
38	BARNALA	BARNALA	S-NPP	30.23900	75.42510	13:48:22	D	12.30
39	BARNALA	BARNALA	S-NPP	30.23900	75.45780	13:48:22	D	8.00
40	BARNALA	BARNALA	S-NPP	30.24180	75.65090	13:48:22	D	3.50
41	BARNALA	BARNALA	S-NPP	30.24280	75.45720	13:48:22	D	8.00
42	BARNALA	BARNALA	S-NPP	30.24490	75.67840	13:48:22	D	4.10
43	BARNALA	BARNALA	S-NPP	30.24910	75.51110	13:48:22	D	10.80
44	BARNALA	BARNALA	S-NPP	30.24970	75.48360	13:48:22	D	5.80
45	BARNALA	BARNALA	S-NPP	30.25550	75.46620	13:48:22	D	12.50
46	BARNALA	BARNALA	S-NPP	30.25740	75.41680	13:48:22	D	3.00
47	BARNALA	BARNALA	S-NPP	30.26100	75.68160	13:48:22	D	5.80
48	BARNALA	BARNALA	S-NPP	30.26480	75.71480	13:48:22	D	2.60
49	BARNALA	BARNALA	S-NPP	30.27770	75.45740	13:48:22	D	5.10
50	BARNALA	BARNALA	S-NPP	30.27960	75.53950	13:48:22	D	10.30
51	BARNALA	BARNALA	S-NPP	30.28090	75.65060	13:48:22	D	4.30
52	BARNALA	BARNALA	S-NPP	30.28350	75.67260	13:48:22	D	2.70
53	BARNALA	BARNALA	S-NPP	30.28730	75.67200	13:48:22	D	4.40
54	BARNALA	BARNALA	S-NPP	30.28860	75.61590	13:48:22	D	2.10
55	BARNALA	BARNALA	S-NPP	30.29760	75.59220	13:48:22	D	4.40
56	BARNALA	BARNALA	S-NPP	30.30140	75.55830	13:48:22	D	7.20
57	BARNALA	BARNALA	S-NPP	30.30220	75.51690	13:48:22	D	9.20
58	BARNALA	BARNALA	S-NPP	30.30270	75.55550	13:48:22	D	12.20
59	BARNALA	BARNALA	S-NPP	30.30520	75.55780	13:48:22	D	7.20
60	BARNALA	BARNALA	S-NPP	30.33180	75.64020	13:48:22	D	5.10
61	BARNALA	BARNALA	S-NPP	30.33240	75.64570	13:48:22	D	6.10
62	BARNALA	BARNALA	S-NPP	30.33860	75.49470	13:48:22	D	3.40
63	BARNALA	BARNALA	S-NPP	30.34110	75.48330	13:48:22	D	3.10

64	BARNALA	BARNALA	S-NPP	30.34340	75.60490	13:48:22	D	18.50
65	BARNALA	BARNALA	S-NPP	30.34410	75.61040	13:48:22	D	35.90
66	BARNALA	BARNALA	S-NPP	30.34470	75.61590	13:48:22	D	35.90
67	BARNALA	BARNALA	S-NPP	30.36200	75.59650	13:48:22	D	2.80
68	BARNALA	BARNALA	S-NPP	30.37740	75.59420	13:48:22	D	5.30
69	BARNALA	BARNALA	S-NPP	30.38380	75.64910	13:48:22	D	9.40
70	BARNALA	BARNALA	S-NPP	30.38450	75.65470	13:48:22	D	9.40
71	BARNALA	BARNALA	S-NPP	30.39600	75.55240	13:48:22	D	6.70
72	BARNALA	BARNALA	S-NPP	30.40110	75.59610	13:48:22	D	9.50
73	BARNALA	BARNALA	S-NPP	30.40820	75.62300	13:48:22	D	6.20
74	BARNALA	BARNALA	S-NPP	30.40950	75.56700	13:48:22	D	7.40
75	BARNALA	BARNALA	S-NPP	30.41830	75.63050	13:48:22	D	11.20
76	BARNALA	BARNALA	S-NPP	30.42110	75.66600	13:48:22	D	10.50
77	BARNALA	BARNALA	S-NPP	30.42170	75.60420	13:48:22	D	3.40
78	BARNALA	BARNALA	S-NPP	30.42200	75.66370	13:48:22	D	7.90
79	BARNALA	BARNALA	S-NPP	30.42350	75.60720	13:48:22	D	8.50
80	BARNALA	BARNALA	S-NPP	30.42580	75.52330	13:48:22	D	13.30
81	BARNALA	BARNALA	S-NPP	30.42840	75.51180	13:48:22	D	40.70
82	BARNALA	BARNALA	S-NPP	30.43260	75.63050	13:48:22	D	8.70
83	BARNALA	BARNALA	S-NPP	30.43370	75.62810	13:48:22	D	8.40
84	BARNALA	BARNALA	S-NPP	30.44240	75.49860	13:48:22	D	9.70
85	BARNALA	BARNALA	S-NPP	30.44690	75.50340	13:48:22	D	9.70
86	BARNALA	BARNALA	S-NPP	30.45070	75.53610	13:48:22	D	17.10
87	BARNALA	BARNALA	S-NPP	30.46900	75.66220	13:48:22	D	8.30
88	BARNALA	BARNALA	S-NPP	30.48650	75.60890	13:48:22	D	12.30
89	BARNALA	BARNALA	S-NPP	30.50060	75.62920	13:48:22	D	11.60
90	BARNALA	BARNALA	S-NPP	30.51800	75.67740	13:48:22	D	4.40
91	BARNALA	BARNALA	AQUA	30.21000	75.43500	14:08:34	D	24.40
92	BARNALA	BARNALA	AQUA	30.22900	75.50100	14:08:34	D	12.70
93	BARNALA	BARNALA	AQUA	30.25400	75.41200	14:08:34	D	12.70
94	BARNALA	BARNALA	AQUA	30.27800	75.52900	14:08:34	D	35.40
95	BARNALA	BARNALA	AQUA	30.27900	75.54700	14:08:34	D	17.60
96	BARNALA	BARNALA	AQUA	30.33000	75.48000	14:08:34	D	22.80

97	BARNALA	BARNALA	AQUA	30.33200	75.49800	14:08:34	D	17.20
98	BARNALA	BARNALA	AQUA	30.38900	75.51900	14:08:34	D	10.20
99	BARNALA	BARNALA	AQUA	30.39900	75.59400	14:08:34	D	16.40
100	BARNALA	BARNALA	AQUA	30.41100	75.62200	14:08:34	D	18.80
101	BARNALA	BARNALA	AQUA	30.42500	75.53200	14:08:34	D	16.10
102	BARNALA	BARNALA	AQUA	30.49100	75.61100	14:08:34	D	17.80
103	BARNALA	MAHAL KALAN	S-NPP	30.41460	75.57730	13:48:22	D	2.50
104	BARNALA	MAHAL KALAN	S-NPP	30.46290	75.50650	13:48:22	D	7.10
105	BARNALA	MAHAL KALAN	S-NPP	30.47300	75.59410	13:48:22	D	2.00
106	BARNALA	MAHAL KALAN	S-NPP	30.47500	75.51020	13:48:22	D	5.50
107	BARNALA	MAHAL KALAN	S-NPP	30.47880	75.50960	13:48:22	D	5.50
108	BARNALA	MAHAL KALAN	S-NPP	30.48270	75.50910	13:48:22	D	10.80
109	BARNALA	MAHAL KALAN	S-NPP	30.49540	75.51820	13:48:22	D	7.70
110	BARNALA	MAHAL KALAN	S-NPP	30.50110	75.46750	13:48:22	D	3.30
111	BARNALA	MAHAL KALAN	S-NPP	30.50560	75.43920	13:48:22	D	5.80
112	BARNALA	MAHAL KALAN	S-NPP	30.50620	75.44460	13:48:22	D	7.50
113	BARNALA	MAHAL KALAN	S-NPP	30.50760	75.52190	13:48:22	D	6.00
114	BARNALA	MAHAL KALAN	S-NPP	30.50760	75.55530	13:48:22	D	18.80
115	BARNALA	MAHAL KALAN	S-NPP	30.50770	75.44170	13:48:22	D	17.10
116	BARNALA	MAHAL KALAN	S-NPP	30.51070	75.44950	13:48:22	D	7.50
117	BARNALA	MAHAL KALAN	S-NPP	30.51830	75.44830	13:48:22	D	2.90
118	BARNALA	MAHAL KALAN	S-NPP	30.52030	75.49770	13:48:22	D	7.90
119	BARNALA	MAHAL KALAN	S-NPP	30.52150	75.49490	13:48:22	D	11.50
120	BARNALA	MAHAL KALAN	S-NPP	30.52210	75.50030	13:48:22	D	5.00
121	BARNALA	MAHAL KALAN	S-NPP	30.52420	75.49720	13:48:22	D	7.90
122	BARNALA	MAHAL KALAN	S-NPP	30.52530	75.49430	13:48:22	D	3.50
123	BARNALA	MAHAL KALAN	S-NPP	30.52740	75.44420	13:48:22	D	21.40
124	BARNALA	MAHAL KALAN	S-NPP	30.52760	75.62510	13:48:22	D	14.80
125	BARNALA	MAHAL KALAN	S-NPP	30.53040	75.50460	13:48:22	D	6.00
126	BARNALA	MAHAL KALAN	S-NPP	30.53130	75.55730	13:48:22	D	5.50
127	BARNALA	MAHAL KALAN	S-NPP	30.53340	75.64110	13:48:22	D	6.90
128	BARNALA	MAHAL KALAN	S-NPP	30.53440	75.64400	13:48:22	D	12.70
129	BARNALA	MAHAL KALAN	S-NPP	30.53730	75.64060	13:48:22	D	9.30

130	BARNALA	MAHAL KALAN	S-NPP	30.53830	75.43700	13:48:22	D	11.50
131	BARNALA	MAHAL KALAN	S-NPP	30.53910	75.58140	13:48:22	D	3.10
132	BARNALA	MAHAL KALAN	S-NPP	30.54210	75.43640	13:48:22	D	24.10
133	BARNALA	MAHAL KALAN	S-NPP	30.54500	75.53020	13:48:22	D	3.90
134	BARNALA	MAHAL KALAN	S-NPP	30.54760	75.51870	13:48:22	D	3.90
135	BARNALA	MAHAL KALAN	S-NPP	30.54850	75.42440	13:48:22	D	3.20
136	BARNALA	MAHAL KALAN	S-NPP	30.55020	75.50720	13:48:22	D	5.10
137	BARNALA	MAHAL KALAN	S-NPP	30.55640	75.59560	13:48:22	D	2.80
138	BARNALA	MAHAL KALAN	S-NPP	30.56750	75.52120	13:48:22	D	11.30
139	BARNALA	MAHAL KALAN	AQUA	30.44400	75.60000	14:08:34	D	21.00
140	BARNALA	MAHAL KALAN	AQUA	30.46700	75.49100	14:08:34	D	29.20
141	BARNALA	MAHAL KALAN	AQUA	30.49000	75.59400	14:08:34	D	18.50
142	BARNALA	MAHAL KALAN	AQUA	30.49000	75.60400	14:08:34	D	31.60
143	BARNALA	SEHNA	S-NPP	30.28270	75.36940	13:48:22	D	3.20
144	BARNALA	SEHNA	S-NPP	30.29160	75.41150	13:48:22	D	1.90
145	BARNALA	SEHNA	S-NPP	30.29350	75.39490	13:48:22	D	7.50
146	BARNALA	SEHNA	S-NPP	30.30640	75.38470	13:48:22	D	5.80
147	BARNALA	SEHNA	S-NPP	30.31090	75.38950	13:48:22	D	5.80
148	BARNALA	SEHNA	S-NPP	30.31660	75.37230	13:48:22	D	7.80
149	BARNALA	SEHNA	S-NPP	30.32610	75.38710	13:48:22	D	13.60
150	BARNALA	SEHNA	S-NPP	30.33000	75.32140	13:48:22	D	5.00
151	BARNALA	SEHNA	S-NPP	30.34190	75.35750	13:48:22	D	4.70
152	BARNALA	SEHNA	S-NPP	30.34760	75.40560	13:48:22	D	5.30
153	BARNALA	SEHNA	S-NPP	30.34950	75.35630	13:48:22	D	18.30
154	BARNALA	SEHNA	S-NPP	30.35020	75.36160	13:48:22	D	18.30
155	BARNALA	SEHNA	S-NPP	30.35590	75.37710	13:48:22	D	6.10
156	BARNALA	SEHNA	S-NPP	30.35840	75.43130	13:48:22	D	4.70
157	BARNALA	SEHNA	S-NPP	30.35960	75.44200	13:48:22	D	8.70
158	BARNALA	SEHNA	S-NPP	30.36030	75.44740	13:48:22	D	8.70
159	BARNALA	SEHNA	S-NPP	30.36410	75.41400	13:48:22	D	8.40
160	BARNALA	SEHNA	S-NPP	30.37040	75.40210	13:48:22	D	30.80
161	BARNALA	SEHNA	S-NPP	30.37170	75.44570	13:48:22	D	10.50
162	BARNALA	SEHNA	S-NPP	30.37430	75.40150	13:48:22	D	30.80



163	BARNALA	SEHNA	S-NPP	30.37990	75.35160	13:48:22	D	4.00
164	BARNALA	SEHNA	S-NPP	30.38190	75.43310	13:48:22	D	10.90
165	BARNALA	SEHNA	S-NPP	30.38320	75.47690	13:48:22	D	1.50
166	BARNALA	SEHNA	S-NPP	30.38630	75.37240	13:48:22	D	14.40
167	BARNALA	SEHNA	S-NPP	30.38830	75.45410	13:48:22	D	3.80
168	BARNALA	SEHNA	S-NPP	30.39200	75.42060	13:48:22	D	1.60
169	BARNALA	SEHNA	S-NPP	30.39800	75.45030	13:48:22	D	3.90
170	BARNALA	SEHNA	S-NPP	30.39970	75.41940	13:48:22	D	13.50
171	BARNALA	SEHNA	S-NPP	30.40170	75.31330	13:48:22	D	4.60
172	BARNALA	SEHNA	S-NPP	30.40530	75.40220	13:48:22	D	1.70
173	BARNALA	SEHNA	S-NPP	30.40660	75.35590	13:48:22	D	12.80
174	BARNALA	SEHNA	S-NPP	30.40820	75.43770	13:48:22	D	5.00
175	BARNALA	SEHNA	S-NPP	30.40920	75.43440	13:48:22	D	7.30
176	BARNALA	SEHNA	S-NPP	30.41020	75.42100	13:48:22	D	10.50
177	BARNALA	SEHNA	S-NPP	30.41680	75.31090	13:48:22	D	9.40
178	BARNALA	SEHNA	S-NPP	30.41810	75.32160	13:48:22	D	3.70
179	BARNALA	SEHNA	S-NPP	30.41890	75.46360	13:48:22	D	2.00
180	BARNALA	SEHNA	S-NPP	30.43560	75.43900	13:48:22	D	6.00
181	BARNALA	SEHNA	S-NPP	30.44140	75.38880	13:48:22	D	11.30
182	BARNALA	SEHNA	S-NPP	30.44200	75.39410	13:48:22	D	11.30
183	BARNALA	SEHNA	S-NPP	30.44380	75.47630	13:48:22	D	8.10
184	BARNALA	SEHNA	S-NPP	30.45530	75.37570	13:48:22	D	2.10
185	BARNALA	SEHNA	S-NPP	30.45730	75.26140	13:48:22	D	8.20
186	BARNALA	SEHNA	S-NPP	30.46230	75.40190	13:48:22	D	5.20
187	BARNALA	SEHNA	S-NPP	30.46230	75.43490	13:48:22	D	5.90
188	BARNALA	SEHNA	S-NPP	30.46480	75.45650	13:48:22	D	7.50
189	BARNALA	SEHNA	S-NPP	30.46800	75.45050	13:48:22	D	6.20
190	BARNALA	SEHNA	S-NPP	30.46860	75.45590	13:48:22	D	6.20
191	BARNALA	SEHNA	S-NPP	30.47120	75.37870	13:48:22	D	10.00
192	BARNALA	SEHNA	S-NPP	30.47180	75.44990	13:48:22	D	6.20
193	BARNALA	SEHNA	S-NPP	30.48200	75.40440	13:48:22	D	4.70
194	BARNALA	SEHNA	S-NPP	30.49160	75.45240	13:48:22	D	6.50
195	BARNALA	SEHNA	S-NPP	30.49340	75.40260	13:48:22	D	3.50

196	BARNALA	SEHNA	S-NPP	30.49540	75.33400	13:48:22	D	6.30
197	BARNALA	SEHNA	S-NPP	30.49540	75.45180	13:48:22	D	6.50
198	BARNALA	SEHNA	S-NPP	30.49600	75.42420	13:48:22	D	7.30
199	BARNALA	SEHNA	S-NPP	30.49650	75.33120	13:48:22	D	7.30
200	BARNALA	SEHNA	S-NPP	30.50550	75.37340	13:48:22	D	1.80
201	BARNALA	SEHNA	S-NPP	30.50550	75.40620	13:48:22	D	5.70
202	BARNALA	SEHNA	S-NPP	30.50780	75.40870	13:48:22	D	4.90
203	BARNALA	SEHNA	S-NPP	30.50790	75.37570	13:48:22	D	5.20
204	BARNALA	SEHNA	S-NPP	30.52200	75.32990	13:48:22	D	7.70
205	BARNALA	SEHNA	AQUA	30.28600	75.38300	14:08:34	D	15.30
206	BARNALA	SEHNA	AQUA	30.28600	75.39000	14:08:34	D	14.30
207	BARNALA	SEHNA	AQUA	30.35300	75.37400	14:08:34	D	26.70
208	BARNALA	SEHNA	AQUA	30.38100	75.43300	14:08:34	D	29.70
209	BARNALA	SEHNA	AQUA	30.38300	75.43900	14:08:34	D	33.70
210	BARNALA	SEHNA	AQUA	30.38300	75.45000	14:08:34	D	26.50
211	BARNALA	SEHNA	AQUA	30.38500	75.45600	14:08:34	D	24.80
212	BARNALA	SEHNA	AQUA	30.43400	75.39200	14:08:34	D	56.80
213	BARNALA	SEHNA	AQUA	30.45500	75.26900	14:08:34	D	27.20
214	BARNALA	SEHNA	AQUA	30.45700	75.27900	14:08:34	D	42.30
215	BARNALA	SEHNA	AQUA	30.45700	75.28600	14:08:34	D	33.10
216	BARNALA	SEHNA	AQUA	30.51700	75.30500	14:08:34	D	18.70
217	BARNALA	SEHNA	AQUA	30.51800	75.32200	14:08:34	D	18.10
218	BATHINDA	BATHINDA	S-NPP	30.12930	75.05490	13:48:22	D	13.40
219	BATHINDA	BATHINDA	S-NPP	30.13040	74.97170	13:48:22	D	3.70
220	BATHINDA	BATHINDA	S-NPP	30.13300	75.05430	13:48:22	D	13.40
221	BATHINDA	BATHINDA	S-NPP	30.13310	74.94880	13:48:22	D	7.50
222	BATHINDA	BATHINDA	S-NPP	30.13350	75.01600	13:48:22	D	10.60
223	BATHINDA	BATHINDA	S-NPP	30.14050	74.94760	13:48:22	D	7.10
224	BATHINDA	BATHINDA	S-NPP	30.14110	74.95270	13:48:22	D	8.10
225	BATHINDA	BATHINDA	S-NPP	30.15100	74.94080	13:48:22	D	6.50
226	BATHINDA	BATHINDA	S-NPP	30.17890	74.76750	13:48:22	D	5.50
227	BATHINDA	BATHINDA	S-NPP	30.18630	74.79680	13:48:22	D	3.20
228	BATHINDA	BATHINDA	S-NPP	30.19610	74.75460	13:48:22	D	2.10

229	BATHINDA	BATHINDA	S-NPP	30.19730	74.76460	13:48:22	D	9.40
230	BATHINDA	BATHINDA	S-NPP	30.19980	74.78450	13:48:22	D	5.50
231	BATHINDA	BATHINDA	S-NPP	30.20230	74.83500	13:48:22	D	3.00
232	BATHINDA	BATHINDA	S-NPP	30.20350	74.78390	13:48:22	D	3.80
233	BATHINDA	BATHINDA	S-NPP	30.24420	74.88680	13:48:22	D	4.20
234	BATHINDA	BATHINDA	S-NPP	30.24430	74.82520	13:48:22	D	3.80
235	BATHINDA	BATHINDA	S-NPP	30.25880	74.94640	13:48:22	D	3.60
236	BATHINDA	BATHINDA	S-NPP	30.26530	74.78100	13:48:22	D	4.50
237	BATHINDA	BATHINDA	S-NPP	30.27630	74.77930	13:48:22	D	7.00
238	BATHINDA	BATHINDA	AQUA	30.16100	74.85100	14:08:34	D	38.30
239	BATHINDA	BATHINDA	AQUA	30.16800	74.81800	14:08:34	D	15.70
240	BATHINDA	BATHINDA	AQUA	30.17900	74.81700	14:08:34	D	30.00
241	BATHINDA	BATHINDA	AQUA	30.18300	74.75400	14:08:34	D	10.10
242	BATHINDA	BATHINDA	AQUA	30.24300	74.75400	14:08:34	D	17.80
243	BATHINDA	BATHINDA	AQUA	30.25400	74.86200	14:08:34	D	16.50
244	BATHINDA	BHAGTA BHAI KA	S-NPP	30.37700	75.16680	13:48:22	D	11.10
245	BATHINDA	BHAGTA BHAI KA	S-NPP	30.40410	75.07240	13:48:22	D	19.70
246	BATHINDA	BHAGTA BHAI KA	S-NPP	30.43090	75.10520	13:48:22	D	6.70
247	BATHINDA	BHAGTA BHAI KA	S-NPP	30.43090	75.13700	13:48:22	D	6.80
248	BATHINDA	BHAGTA BHAI KA	S-NPP	30.43780	75.06710	13:48:22	D	11.40
249	BATHINDA	BHAGTA BHAI KA	S-NPP	30.44150	75.06650	13:48:22	D	11.40
250	BATHINDA	BHAGTA BHAI KA	S-NPP	30.44410	75.15090	13:48:22	D	3.00
251	BATHINDA	BHAGTA BHAI KA	S-NPP	30.44530	75.06590	13:48:22	D	3.70
252	BATHINDA	BHAGTA BHAI KA	S-NPP	30.44850	75.15560	13:48:22	D	11.90
253	BATHINDA	BHAGTA BHAI KA	S-NPP	30.44910	75.12890	13:48:22	D	10.10
254	BATHINDA	BHAGTA BHAI KA	S-NPP	30.45660	75.09590	13:48:22	D	4.00
255	BATHINDA	BHAGTA BHAI KA	S-NPP	30.45660	75.22390	13:48:22	D	3.60
256	BATHINDA	BHAGTA BHAI KA	S-NPP	30.46230	75.20690	13:48:22	D	5.50
257	BATHINDA	BHAGTA BHAI KA	S-NPP	30.46320	75.05490	13:48:22	D	5.00
258	BATHINDA	BHAGTA BHAI KA	S-NPP	30.46340	75.05780	13:48:22	D	9.90
259	BATHINDA	BHAGTA BHAI KA	S-NPP	30.46380	75.06010	13:48:22	D	5.00
260	BATHINDA	BHAGTA BHAI KA	S-NPP	30.46730	75.12320	13:48:22	D	6.30
261	BATHINDA	BHAGTA BHAI KA	S-NPP	30.46800	75.25440	13:48:22	D	23.70

262	BATHINDA	BHAGTA BHAI KA	S-NPP	30.47050	75.11740	13:48:22	D	6.30
263	BATHINDA	BHAGTA BHAI KA	S-NPP	30.47470	75.08770	13:48:22	D	3.90
264	BATHINDA	BHAGTA BHAI KA	S-NPP	30.49000	75.05600	13:48:22	D	19.00
265	BATHINDA	BHAGTA BHAI KA	S-NPP	30.49880	75.06520	13:48:22	D	3.90
266	BATHINDA	BHAGTA BHAI KA	S-NPP	30.49940	75.07040	13:48:22	D	8.40
267	BATHINDA	BHAGTA BHAI KA	S-NPP	30.49980	75.17140	13:48:22	D	2.10
268	BATHINDA	BHAGTA BHAI KA	S-NPP	30.50250	75.06460	13:48:22	D	3.90
269	BATHINDA	BHAGTA BHAI KA	S-NPP	30.51080	75.26650	13:48:22	D	7.70
270	BATHINDA	BHAGTA BHAI KA	S-NPP	30.51670	75.15270	13:48:22	D	4.00
271	BATHINDA	BHAGTA BHAI KA	S-NPP	30.52800	75.18310	13:48:22	D	6.80
272	BATHINDA	BHAGTA BHAI KA	S-NPP	30.53870	75.14390	13:48:22	D	33.30
273	BATHINDA	BHAGTA BHAI KA	S-NPP	30.53870	75.17600	13:48:22	D	6.80
274	BATHINDA	BHAGTA BHAI KA	AQUA	30.39800	75.16000	14:08:34	D	24.20
275	BATHINDA	BHAGTA BHAI KA	AQUA	30.43400	75.07300	14:08:34	D	26.10
276	BATHINDA	BHAGTA BHAI KA	AQUA	30.49100	75.05800	14:08:34	D	31.90
277	BATHINDA	BHAGTA BHAI KA	AQUA	30.50300	75.07200	14:08:34	D	41.00
278	BATHINDA	GONIANA MANDI	S-NPP	30.28000	74.80930	13:48:22	D	4.20
279	BATHINDA	GONIANA MANDI	S-NPP	30.28610	74.82880	13:48:22	D	6.00
280	BATHINDA	GONIANA MANDI	S-NPP	30.28680	74.80310	13:48:22	D	6.50
281	BATHINDA	GONIANA MANDI	S-NPP	30.29410	74.80190	13:48:22	D	2.90
282	BATHINDA	GONIANA MANDI	S-NPP	30.29840	74.77570	13:48:22	D	3.80
283	BATHINDA	GONIANA MANDI	S-NPP	30.30220	74.83650	13:48:22	D	4.40
284	BATHINDA	GONIANA MANDI	S-NPP	30.30950	74.80460	13:48:22	D	4.10
285	BATHINDA	GONIANA MANDI	S-NPP	30.31080	74.93820	13:48:22	D	6.40
286	BATHINDA	GONIANA MANDI	S-NPP	30.31080	75.00060	13:48:22	D	3.00
287	BATHINDA	GONIANA MANDI	S-NPP	30.31140	74.94330	13:48:22	D	6.40
288	BATHINDA	GONIANA MANDI	S-NPP	30.31460	75.00000	13:48:22	D	8.30
289	BATHINDA	GONIANA MANDI	S-NPP	30.31830	74.99940	13:48:22	D	8.30
290	BATHINDA	GONIANA MANDI	S-NPP	30.31880	74.76970	13:48:22	D	3.10
291	BATHINDA	GONIANA MANDI	S-NPP	30.32200	74.99880	13:48:22	D	16.40
292	BATHINDA	GONIANA MANDI	S-NPP	30.33000	74.94030	13:48:22	D	3.30
293	BATHINDA	GONIANA MANDI	S-NPP	30.33430	74.91370	13:48:22	D	3.60
294	BATHINDA	GONIANA MANDI	S-NPP	30.34200	74.83760	13:48:22	D	5.40

295	BATHINDA	GONIANA MANDI	S-NPP	30.34560	74.97420	13:48:22	D	3.40
296	BATHINDA	GONIANA MANDI	S-NPP	30.34650	74.97150	13:48:22	D	4.70
297	BATHINDA	GONIANA MANDI	S-NPP	30.35310	75.03570	13:48:22	D	4.10
298	BATHINDA	GONIANA MANDI	S-NPP	30.35400	74.97030	13:48:22	D	11.10
299	BATHINDA	GONIANA MANDI	S-NPP	30.35410	74.90790	13:48:22	D	8.00
300	BATHINDA	GONIANA MANDI	S-NPP	30.35490	74.85100	13:48:22	D	9.10
301	BATHINDA	GONIANA MANDI	S-NPP	30.36120	74.80890	13:48:22	D	4.60
302	BATHINDA	GONIANA MANDI	S-NPP	30.36490	75.03130	13:48:22	D	12.20
303	BATHINDA	GONIANA MANDI	S-NPP	30.36680	75.01520	13:48:22	D	12.40
304	BATHINDA	GONIANA MANDI	S-NPP	30.37490	75.01920	13:48:22	D	4.30
305	BATHINDA	GONIANA MANDI	S-NPP	30.37830	74.88850	13:48:22	D	10.10
306	BATHINDA	GONIANA MANDI	S-NPP	30.37870	74.98720	13:48:22	D	3.00
307	BATHINDA	GONIANA MANDI	S-NPP	30.38200	74.88790	13:48:22	D	10.10
308	BATHINDA	GONIANA MANDI	S-NPP	30.38620	74.95470	13:48:22	D	17.00
309	BATHINDA	GONIANA MANDI	AQUA	30.27700	74.97000	14:08:34	D	9.00
310	BATHINDA	GONIANA MANDI	AQUA	30.32200	74.98000	14:08:34	D	11.10
311	BATHINDA	GONIANA MANDI	AQUA	30.32400	74.99600	14:08:34	D	22.70
312	BATHINDA	GONIANA MANDI	AQUA	30.32500	74.99000	14:08:34	D	26.60
313	BATHINDA	GONIANA MANDI	AQUA	30.36200	74.92100	14:08:34	D	18.20
314	BATHINDA	MAUR	S-NPP	29.99330	75.19440	13:48:22	D	11.80
315	BATHINDA	MAUR	S-NPP	29.99760	75.26250	13:48:22	D	4.40
316	BATHINDA	MAUR	S-NPP	30.00140	75.19840	13:48:22	D	9.20
317	BATHINDA	MAUR	S-NPP	30.02270	75.21620	13:48:22	D	14.80
318	BATHINDA	MAUR	S-NPP	30.03020	75.24680	13:48:22	D	8.60
319	BATHINDA	MAUR	S-NPP	30.08220	75.29980	13:48:22	D	14.50
320	BATHINDA	MAUR	S-NPP	30.10180	75.23810	13:48:22	D	8.20
321	BATHINDA	MAUR	S-NPP	30.11000	75.14700	13:48:22	D	9.30
322	BATHINDA	MAUR	S-NPP	30.14190	75.25320	13:48:22	D	7.20
323	BATHINDA	MAUR	S-NPP	30.14380	75.07170	13:48:22	D	1.80
324	BATHINDA	MAUR	AQUA	29.97600	75.24900	14:08:34	D	13.30
325	BATHINDA	MAUR	AQUA	30.01600	75.20500	14:08:34	D	16.70
326	BATHINDA	MAUR	AQUA	30.02000	75.23800	14:08:34	D	16.20
327	BATHINDA	MAUR	AQUA	30.11600	75.28400	14:08:34	D	13.80

328	BATHINDA	NATHANA	S-NPP	30.14730	75.04680	13:48:22	D	22.20
329	BATHINDA	NATHANA	S-NPP	30.14820	75.04490	13:48:22	D	21.40
330	BATHINDA	NATHANA	S-NPP	30.15880	75.03800	13:48:22	D	3.10
331	BATHINDA	NATHANA	S-NPP	30.16250	75.03750	13:48:22	D	3.10
332	BATHINDA	NATHANA	S-NPP	30.18410	75.12310	13:48:22	D	4.00
333	BATHINDA	NATHANA	S-NPP	30.19100	75.14840	13:48:22	D	16.40
334	BATHINDA	NATHANA	S-NPP	30.20480	75.04120	13:48:22	D	2.90
335	BATHINDA	NATHANA	S-NPP	30.21840	75.15460	13:48:22	D	3.40
336	BATHINDA	NATHANA	S-NPP	30.25220	75.08320	13:48:22	D	2.10
337	BATHINDA	NATHANA	S-NPP	30.25390	75.13030	13:48:22	D	3.30
338	BATHINDA	NATHANA	S-NPP	30.25400	75.10160	13:48:22	D	9.50
339	BATHINDA	NATHANA	S-NPP	30.25410	75.13320	13:48:22	D	5.90
340	BATHINDA	NATHANA	S-NPP	30.25460	75.10380	13:48:22	D	9.30
341	BATHINDA	NATHANA	S-NPP	30.25600	75.14870	13:48:22	D	5.60
342	BATHINDA	NATHANA	S-NPP	30.26340	75.08140	13:48:22	D	5.30
343	BATHINDA	NATHANA	S-NPP	30.31380	75.15260	13:48:22	D	10.90
344	BATHINDA	NATHANA	S-NPP	30.31580	75.10470	13:48:22	D	8.30
345	BATHINDA	NATHANA	S-NPP	30.31820	75.15720	13:48:22	D	4.00
346	BATHINDA	NATHANA	S-NPP	30.33010	75.03410	13:48:22	D	10.70
347	BATHINDA	NATHANA	S-NPP	30.33760	75.12770	13:48:22	D	6.10
348	BATHINDA	NATHANA	S-NPP	30.33820	75.03810	13:48:22	D	3.70
349	BATHINDA	NATHANA	S-NPP	30.34190	75.03750	13:48:22	D	3.50
350	BATHINDA	NATHANA	S-NPP	30.35010	75.10460	13:48:22	D	2.80
351	BATHINDA	NATHANA	S-NPP	30.35010	75.13630	13:48:22	D	5.90
352	BATHINDA	NATHANA	S-NPP	30.35070	75.07810	13:48:22	D	36.00
353	BATHINDA	NATHANA	S-NPP	30.35200	75.12020	13:48:22	D	21.30
354	BATHINDA	NATHANA	S-NPP	30.35580	75.15140	13:48:22	D	4.90
355	BATHINDA	NATHANA	S-NPP	30.36630	75.17380	13:48:22	D	3.80
356	BATHINDA	NATHANA	S-NPP	30.37480	75.05070	13:48:22	D	10.40
357	BATHINDA	NATHANA	S-NPP	30.39410	75.08460	13:48:22	D	20.00
358	BATHINDA	NATHANA	S-NPP	30.39780	75.08400	13:48:22	D	20.00
359	BATHINDA	NATHANA	S-NPP	30.41030	75.09260	13:48:22	D	3.40
360	BATHINDA	NATHANA	AQUA	30.22800	75.06500	14:08:34	D	22.20

361	BATHINDA	NATHANA	AQUA	30.36500	75.16500	14:08:34	D	18.20
362	BATHINDA	NATHANA	AQUA	30.37500	75.04800	14:08:34	D	8.50
363	BATHINDA	NATHANA	AQUA	30.39300	75.11100	14:08:34	D	13.30
364	BATHINDA	PHUL	S-NPP	30.26800	75.18640	13:48:22	D	4.30
365	BATHINDA	PHUL	S-NPP	30.27250	75.15910	13:48:22	D	6.00
366	BATHINDA	PHUL	S-NPP	30.27750	75.16890	13:48:22	D	6.70
367	BATHINDA	PHUL	S-NPP	30.28430	75.19450	13:48:22	D	4.30
368	BATHINDA	PHUL	S-NPP	30.29120	75.18800	13:48:22	D	10.60
369	BATHINDA	PHUL	S-NPP	30.29250	75.19850	13:48:22	D	2.40
370	BATHINDA	PHUL	S-NPP	30.29820	75.14980	13:48:22	D	8.10
371	BATHINDA	PHUL	S-NPP	30.30950	75.14800	13:48:22	D	10.90
372	BATHINDA	PHUL	S-NPP	30.31010	75.15320	13:48:22	D	10.90
373	BATHINDA	PHUL	S-NPP	30.31380	75.21650	13:48:22	D	4.00
374	BATHINDA	PHUL	S-NPP	30.31420	75.31850	13:48:22	D	4.80
375	BATHINDA	PHUL	S-NPP	30.32640	75.12950	13:48:22	D	9.20
376	BATHINDA	PHUL	S-NPP	30.33820	75.29320	13:48:22	D	33.30
377	BATHINDA	PHUL	S-NPP	30.34010	75.30900	13:48:22	D	7.40
378	BATHINDA	PHUL	S-NPP	30.34700	75.17400	13:48:22	D	5.10
379	BATHINDA	PHUL	S-NPP	30.34830	75.24860	13:48:22	D	16.30
380	BATHINDA	PHUL	S-NPP	30.36650	75.17630	13:48:22	D	4.00
381	BATHINDA	PHUL	S-NPP	30.36720	75.31020	13:48:22	D	3.50
382	BATHINDA	PHUL	S-NPP	30.37370	75.20470	13:48:22	D	32.90
383	BATHINDA	PHUL	S-NPP	30.37400	75.20710	13:48:22	D	25.50
384	BATHINDA	PHUL	S-NPP	30.38030	75.19540	13:48:22	D	5.50
385	BATHINDA	PHUL	S-NPP	30.38060	75.19820	13:48:22	D	9.40
386	BATHINDA	PHUL	S-NPP	30.38440	75.19760	13:48:22	D	6.50
387	BATHINDA	PHUL	S-NPP	30.39490	75.25500	13:48:22	D	32.50
388	BATHINDA	PHUL	S-NPP	30.39810	75.24910	13:48:22	D	11.60
389	BATHINDA	PHUL	S-NPP	30.40250	75.25380	13:48:22	D	9.50
390	BATHINDA	PHUL	S-NPP	30.40300	75.29150	13:48:22	D	2.50
391	BATHINDA	PHUL	AQUA	30.28300	75.24800	14:08:34	D	48.00
392	BATHINDA	PHUL	AQUA	30.35200	75.25600	14:08:34	D	28.60
393	BATHINDA	PHUL	AQUA	30.45200	75.22900	14:08:34	D	17.90

394	BATHINDA	RAMPURA	S-NPP	30.12560	75.21320	13:48:22	D	4.50
395	BATHINDA	RAMPURA	S-NPP	30.13940	75.32840	13:48:22	D	9.70
396	BATHINDA	RAMPURA	S-NPP	30.14250	75.32260	13:48:22	D	5.80
397	BATHINDA	RAMPURA	S-NPP	30.14440	75.33840	13:48:22	D	6.60
398	BATHINDA	RAMPURA	S-NPP	30.14570	75.31670	13:48:22	D	6.00
399	BATHINDA	RAMPURA	S-NPP	30.14870	75.11990	13:48:22	D	5.20
400	BATHINDA	RAMPURA	S-NPP	30.15140	75.33190	13:48:22	D	5.40
401	BATHINDA	RAMPURA	S-NPP	30.15320	75.31550	13:48:22	D	6.30
402	BATHINDA	RAMPURA	S-NPP	30.15740	75.12900	13:48:22	D	13.40
403	BATHINDA	RAMPURA	S-NPP	30.15790	75.12720	13:48:22	D	13.70
404	BATHINDA	RAMPURA	S-NPP	30.15830	75.32550	13:48:22	D	2.70
405	BATHINDA	RAMPURA	S-NPP	30.16260	75.26590	13:48:22	D	5.20
406	BATHINDA	RAMPURA	S-NPP	30.16320	75.23760	13:48:22	D	5.90
407	BATHINDA	RAMPURA	S-NPP	30.16710	75.33490	13:48:22	D	2.90
408	BATHINDA	RAMPURA	S-NPP	30.16740	75.27420	13:48:22	D	2.90
409	BATHINDA	RAMPURA	S-NPP	30.16760	75.24380	13:48:22	D	3.70
410	BATHINDA	RAMPURA	S-NPP	30.17140	75.20970	13:48:22	D	2.20
411	BATHINDA	RAMPURA	S-NPP	30.17360	75.29470	13:48:22	D	7.70
412	BATHINDA	RAMPURA	S-NPP	30.17400	75.29620	13:48:22	D	4.60
413	BATHINDA	RAMPURA	S-NPP	30.18590	75.17030	13:48:22	D	4.40
414	BATHINDA	RAMPURA	S-NPP	30.18680	75.30870	13:48:22	D	9.80
415	BATHINDA	RAMPURA	S-NPP	30.18840	75.15930	13:48:22	D	3.40
416	BATHINDA	RAMPURA	S-NPP	30.21530	75.19220	13:48:22	D	15.70
417	BATHINDA	RAMPURA	S-NPP	30.21830	75.28240	13:48:22	D	5.60
418	BATHINDA	RAMPURA	S-NPP	30.22280	75.25490	13:48:22	D	4.50
419	BATHINDA	RAMPURA	S-NPP	30.23090	75.25900	13:48:22	D	10.40
420	BATHINDA	RAMPURA	S-NPP	30.23340	75.21590	13:48:22	D	3.60
421	BATHINDA	RAMPURA	S-NPP	30.23780	75.31700	13:48:22	D	5.50
422	BATHINDA	RAMPURA	S-NPP	30.25170	75.27180	13:48:22	D	5.90
423	BATHINDA	RAMPURA	S-NPP	30.26960	75.26620	13:48:22	D	6.50
424	BATHINDA	RAMPURA	S-NPP	30.26990	75.26360	13:48:22	D	4.40
425	BATHINDA	RAMPURA	S-NPP	30.28390	75.32320	13:48:22	D	9.60
426	BATHINDA	RAMPURA	S-NPP	30.28450	75.32050	13:48:22	D	8.30



427	BATHINDA	RAMPURA	S-NPP	30.29480	75.28380	13:48:22	D	8.10
428	BATHINDA	RAMPURA	S-NPP	30.29610	75.26210	13:48:22	D	13.10
429	BATHINDA	RAMPURA	S-NPP	30.29670	75.26730	13:48:22	D	9.30
430	BATHINDA	RAMPURA	S-NPP	30.29710	75.33730	13:48:22	D	2.90
431	BATHINDA	RAMPURA	AQUA	30.15500	75.32900	14:08:34	D	20.00
432	BATHINDA	RAMPURA	AQUA	30.18700	75.20200	14:08:34	D	71.60
433	BATHINDA	RAMPURA	AQUA	30.23100	75.19600	14:08:34	D	20.60
434	BATHINDA	SANGAT	S-NPP	29.97930	74.82990	13:48:22	D	3.50
435	BATHINDA	SANGAT	S-NPP	29.98170	74.75880	13:48:22	D	5.70
436	BATHINDA	SANGAT	S-NPP	30.00380	74.81590	13:48:22	D	12.80
437	BATHINDA	SANGAT	S-NPP	30.00550	74.81250	13:48:22	D	8.10
438	BATHINDA	SANGAT	S-NPP	30.00690	74.87120	13:48:22	D	2.50
439	BATHINDA	SANGAT	S-NPP	30.01120	74.87560	13:48:22	D	6.20
440	BATHINDA	SANGAT	S-NPP	30.01410	74.82130	13:48:22	D	5.80
441	BATHINDA	SANGAT	S-NPP	30.02270	74.79960	13:48:22	D	8.30
442	BATHINDA	SANGAT	S-NPP	30.03740	74.79730	13:48:22	D	5.10
443	BATHINDA	SANGAT	S-NPP	30.05280	74.70910	13:48:22	D	12.20
444	BATHINDA	SANGAT	S-NPP	30.05630	74.89090	13:48:22	D	5.90
445	BATHINDA	SANGAT	S-NPP	30.07420	74.79140	13:48:22	D	4.20
446	BATHINDA	SANGAT	S-NPP	30.07790	74.73020	13:48:22	D	6.50
447	BATHINDA	SANGAT	S-NPP	30.08400	74.74930	13:48:22	D	8.20
448	BATHINDA	SANGAT	S-NPP	30.11000	74.66270	13:48:22	D	2.40
449	BATHINDA	SANGAT	S-NPP	30.12580	74.70030	13:48:22	D	3.10
450	BATHINDA	SANGAT	S-NPP	30.12910	74.85190	13:48:22	D	8.50
451	BATHINDA	SANGAT	S-NPP	30.13280	74.82070	13:48:22	D	8.70
452	BATHINDA	SANGAT	S-NPP	30.13980	74.72330	13:48:22	D	6.80
453	BATHINDA	SANGAT	S-NPP	30.14320	74.84450	13:48:22	D	9.40
454	BATHINDA	SANGAT	S-NPP	30.14840	74.64150	13:48:22	D	3.40
455	BATHINDA	SANGAT	S-NPP	30.15330	74.65070	13:48:22	D	13.90
456	BATHINDA	SANGAT	S-NPP	30.16180	74.71970	13:48:22	D	36.30
457	BATHINDA	SANGAT	AQUA	30.09200	74.74200	14:08:34	D	29.40
458	BATHINDA	SANGAT	AQUA	30.10400	74.75500	14:08:34	D	15.70
459	BATHINDA	TALWANDI SABO	S-NPP	29.93930	75.12430	13:48:22	D	11.90

460	BATHINDA	TALWANDI SABO	S-NPP	29.97160	75.10870	13:48:22	D	11.10
461	BATHINDA	TALWANDI SABO	S-NPP	30.00020	74.96950	13:48:22	D	10.30
462	BATHINDA	TALWANDI SABO	S-NPP	30.01640	75.13300	13:48:22	D	11.20
463	BATHINDA	TALWANDI SABO	S-NPP	30.01750	74.91250	13:48:22	D	8.00
464	BATHINDA	TALWANDI SABO	S-NPP	30.01930	74.91010	13:48:22	D	18.70
465	BATHINDA	TALWANDI SABO	S-NPP	30.01950	75.03360	13:48:22	D	4.50
466	BATHINDA	TALWANDI SABO	S-NPP	30.02550	74.92960	13:48:22	D	5.70
467	BATHINDA	TALWANDI SABO	S-NPP	30.03940	75.07200	13:48:22	D	6.70
468	BATHINDA	TALWANDI SABO	S-NPP	30.04310	75.00100	13:48:22	D	4.90
469	BATHINDA	TALWANDI SABO	S-NPP	30.06850	75.02290	13:48:22	D	3.10
470	BATHINDA	TALWANDI SABO	AQUA	29.97100	75.00700	14:08:34	D	10.40
471	BATHINDA	TALWANDI SABO	AQUA	29.99800	75.02900	14:08:34	D	15.80
472	BATHINDA	TALWANDI SABO	AQUA	30.04400	74.94300	14:08:34	D	18.20
473	BATHINDA	TALWANDI SABO	AQUA	30.04800	74.95100	14:08:34	D	15.70
474	FARIDKOT	FARIDKOT	S-NPP	30.61390	74.66020	13:48:22	D	3.30
475	FARIDKOT	FARIDKOT	S-NPP	30.63300	74.72360	13:48:22	D	7.60
476	FARIDKOT	FARIDKOT	S-NPP	30.63430	74.79540	13:48:22	D	5.80
477	FARIDKOT	FARIDKOT	S-NPP	30.63680	74.74130	13:48:22	D	15.70
478	FARIDKOT	FARIDKOT	S-NPP	30.63920	74.74310	13:48:22	D	15.70
479	FARIDKOT	FARIDKOT	S-NPP	30.64700	74.82740	13:48:22	D	2.70
480	FARIDKOT	FARIDKOT	S-NPP	30.64820	74.64740	13:48:22	D	8.60
481	FARIDKOT	FARIDKOT	S-NPP	30.66770	74.68500	13:48:22	D	4.20
482	FARIDKOT	FARIDKOT	S-NPP	30.66790	74.91470	13:48:22	D	2.90
483	FARIDKOT	FARIDKOT	S-NPP	30.67640	74.54140	13:48:22	D	3.20
484	FARIDKOT	FARIDKOT	S-NPP	30.67730	74.79660	13:48:22	D	17.00
485	FARIDKOT	FARIDKOT	S-NPP	30.68070	74.57610	13:48:22	D	6.30
486	FARIDKOT	FARIDKOT	S-NPP	30.68100	74.79600	13:48:22	D	8.40
487	FARIDKOT	FARIDKOT	S-NPP	30.68430	74.48480	13:48:22	D	2.10
488	FARIDKOT	FARIDKOT	S-NPP	30.68460	74.88910	13:48:22	D	2.00
489	FARIDKOT	FARIDKOT	S-NPP	30.69530	74.72670	13:48:22	D	3.10
490	FARIDKOT	FARIDKOT	S-NPP	30.70260	74.48180	13:48:22	D	10.30
491	FARIDKOT	FARIDKOT	S-NPP	30.71060	74.51570	13:48:22	D	2.60
492	FARIDKOT	FARIDKOT	S-NPP	30.71620	74.80600	13:48:22	D	3.20

493	FARIDKOT	FARIDKOT	S-NPP	30.71770	74.48660	13:48:22	D	13.50
494	FARIDKOT	FARIDKOT	S-NPP	30.71790	74.51450	13:48:22	D	2.90
495	FARIDKOT	FARIDKOT	S-NPP	30.71840	74.48930	13:48:22	D	13.80
496	FARIDKOT	FARIDKOT	S-NPP	30.71930	74.86270	13:48:22	D	6.30
497	FARIDKOT	FARIDKOT	S-NPP	30.71980	74.59000	13:48:22	D	1.90
498	FARIDKOT	FARIDKOT	S-NPP	30.72130	74.51620	13:48:22	D	4.50
499	FARIDKOT	FARIDKOT	S-NPP	30.72240	74.79460	13:48:22	D	5.70
500	FARIDKOT	FARIDKOT	S-NPP	30.72440	74.48050	13:48:22	D	13.50
501	FARIDKOT	FARIDKOT	S-NPP	30.72530	74.60430	13:48:22	D	7.90
502	FARIDKOT	FARIDKOT	S-NPP	30.72920	74.78830	13:48:22	D	8.40
503	FARIDKOT	FARIDKOT	S-NPP	30.73290	74.78780	13:48:22	D	11.20
504	FARIDKOT	FARIDKOT	S-NPP	30.73600	74.67130	13:48:22	D	6.20
505	FARIDKOT	FARIDKOT	S-NPP	30.73710	74.66870	13:48:22	D	2.80
506	FARIDKOT	FARIDKOT	S-NPP	30.73940	74.57390	13:48:22	D	10.40
507	FARIDKOT	FARIDKOT	S-NPP	30.73980	74.87510	13:48:22	D	22.20
508	FARIDKOT	FARIDKOT	S-NPP	30.74020	74.51820	13:48:22	D	2.80
509	FARIDKOT	FARIDKOT	S-NPP	30.74160	74.79670	13:48:22	D	2.30
510	FARIDKOT	FARIDKOT	S-NPP	30.74270	74.71400	13:48:22	D	2.90
511	FARIDKOT	FARIDKOT	S-NPP	30.74400	74.78600	13:48:22	D	13.10
512	FARIDKOT	FARIDKOT	S-NPP	30.74510	74.71610	13:48:22	D	5.50
513	FARIDKOT	FARIDKOT	S-NPP	30.74640	74.71340	13:48:22	D	7.90
514	FARIDKOT	FARIDKOT	S-NPP	30.74650	74.66450	13:48:22	D	4.90
515	FARIDKOT	FARIDKOT	S-NPP	30.74650	74.77520	13:48:22	D	4.30
516	FARIDKOT	FARIDKOT	S-NPP	30.74710	74.78030	13:48:22	D	4.30
517	FARIDKOT	FARIDKOT	S-NPP	30.74820	74.71040	13:48:22	D	4.00
518	FARIDKOT	FARIDKOT	S-NPP	30.74860	74.77750	13:48:22	D	5.20
519	FARIDKOT	FARIDKOT	S-NPP	30.75450	74.74810	13:48:22	D	4.80
520	FARIDKOT	FARIDKOT	S-NPP	30.75610	74.74520	13:48:22	D	5.10
521	FARIDKOT	FARIDKOT	S-NPP	30.76370	74.68220	13:48:22	D	16.70
522	FARIDKOT	FARIDKOT	S-NPP	30.76730	74.71250	13:48:22	D	4.80
523	FARIDKOT	FARIDKOT	S-NPP	30.77600	74.65970	13:48:22	D	29.20
524	FARIDKOT	FARIDKOT	S-NPP	30.78130	74.76700	13:48:22	D	3.30
525	FARIDKOT	FARIDKOT	S-NPP	30.78570	74.77150	13:48:22	D	11.70

526	FARIDKOT	FARIDKOT	S-NPP	30.78940	74.77090	13:48:22	D	11.70
527	FARIDKOT	FARIDKOT	S-NPP	30.79380	74.65170	13:48:22	D	6.70
528	FARIDKOT	FARIDKOT	S-NPP	30.79800	74.74880	13:48:22	D	22.40
529	FARIDKOT	FARIDKOT	S-NPP	30.80170	74.74820	13:48:22	D	22.40
530	FARIDKOT	FARIDKOT	S-NPP	30.80300	74.72740	13:48:22	D	6.40
531	FARIDKOT	FARIDKOT	S-NPP	30.80910	74.71610	13:48:22	D	9.20
532	FARIDKOT	FARIDKOT	S-NPP	30.82210	74.69850	13:48:22	D	4.00
533	FARIDKOT	FARIDKOT	S-NPP	30.82260	74.61130	13:48:22	D	6.10
534	FARIDKOT	FARIDKOT	S-NPP	30.82320	74.61630	13:48:22	D	6.10
535	FARIDKOT	FARIDKOT	AQUA	30.63000	74.65700	14:08:34	D	9.20
536	FARIDKOT	FARIDKOT	AQUA	30.63100	74.67300	14:08:34	D	15.10
537	FARIDKOT	FARIDKOT	AQUA	30.64400	74.68700	14:08:34	D	12.30
538	FARIDKOT	FARIDKOT	AQUA	30.65100	74.74900	14:08:34	D	10.80
539	FARIDKOT	FARIDKOT	AQUA	30.65200	74.76400	14:08:34	D	7.50
540	FARIDKOT	FARIDKOT	AQUA	30.69400	74.72100	14:08:34	D	10.70
541	FARIDKOT	FARIDKOT	AQUA	30.70800	74.54800	14:08:34	D	24.90
542	FARIDKOT	FARIDKOT	AQUA	30.75000	74.63500	14:08:34	D	20.00
543	FARIDKOT	FARIDKOT	AQUA	30.75400	74.62700	14:08:34	D	26.10
544	FARIDKOT	FARIDKOT	AQUA	30.78000	74.76500	14:08:34	D	32.40
545	FARIDKOT	FARIDKOT	AQUA	30.79800	74.73100	14:08:34	D	7.10
546	FARIDKOT	FARIDKOT	AQUA	30.82000	74.63300	14:08:34	D	13.40
547	FARIDKOT	JAITON	S-NPP	30.38170	75.04440	13:48:22	D	20.20
548	FARIDKOT	JAITON	S-NPP	30.38550	75.04380	13:48:22	D	20.20
549	FARIDKOT	JAITON	S-NPP	30.38820	74.90770	13:48:22	D	6.00
550	FARIDKOT	JAITON	S-NPP	30.38880	74.85070	13:48:22	D	6.90
551	FARIDKOT	JAITON	S-NPP	30.39110	75.02710	13:48:22	D	9.80
552	FARIDKOT	JAITON	S-NPP	30.39250	74.91210	13:48:22	D	6.00
553	FARIDKOT	JAITON	S-NPP	30.39310	74.88620	13:48:22	D	9.40
554	FARIDKOT	JAITON	S-NPP	30.39370	74.92230	13:48:22	D	5.40
555	FARIDKOT	JAITON	S-NPP	30.39930	74.87480	13:48:22	D	6.10
556	FARIDKOT	JAITON	S-NPP	30.40110	74.95230	13:48:22	D	5.90
557	FARIDKOT	JAITON	S-NPP	30.40480	74.95170	13:48:22	D	5.90
558	FARIDKOT	JAITON	S-NPP	30.40670	74.90470	13:48:22	D	24.80

559	FARIDKOT	JAITON	S-NPP	30.40860	74.79620	13:48:22	D	3.40
560	FARIDKOT	JAITON	S-NPP	30.40920	74.80120	13:48:22	D	8.50
561	FARIDKOT	JAITON	S-NPP	30.40920	74.86290	13:48:22	D	6.20
562	FARIDKOT	JAITON	S-NPP	30.41040	74.84210	13:48:22	D	2.60
563	FARIDKOT	JAITON	S-NPP	30.41040	74.90410	13:48:22	D	5.30
564	FARIDKOT	JAITON	S-NPP	30.41040	74.93530	13:48:22	D	5.10
565	FARIDKOT	JAITON	S-NPP	30.41160	75.00810	13:48:22	D	3.20
566	FARIDKOT	JAITON	S-NPP	30.41160	75.03960	13:48:22	D	3.40
567	FARIDKOT	JAITON	S-NPP	30.41540	74.94490	13:48:22	D	33.90
568	FARIDKOT	JAITON	S-NPP	30.41540	75.00760	13:48:22	D	14.50
569	FARIDKOT	JAITON	S-NPP	30.41720	75.02300	13:48:22	D	4.30
570	FARIDKOT	JAITON	S-NPP	30.42530	74.93290	13:48:22	D	15.80
571	FARIDKOT	JAITON	S-NPP	30.42900	74.93230	13:48:22	D	13.70
572	FARIDKOT	JAITON	S-NPP	30.43080	74.88530	13:48:22	D	5.90
573	FARIDKOT	JAITON	S-NPP	30.43150	74.92150	13:48:22	D	5.10
574	FARIDKOT	JAITON	S-NPP	30.43210	74.92660	13:48:22	D	5.10
575	FARIDKOT	JAITON	S-NPP	30.43460	74.91580	13:48:22	D	5.70
576	FARIDKOT	JAITON	S-NPP	30.43570	74.86390	13:48:22	D	10.10
577	FARIDKOT	JAITON	S-NPP	30.43580	74.92600	13:48:22	D	9.10
578	FARIDKOT	JAITON	S-NPP	30.43660	74.86070	13:48:22	D	11.80
579	FARIDKOT	JAITON	S-NPP	30.43900	75.01430	13:48:22	D	22.70
580	FARIDKOT	JAITON	S-NPP	30.44010	74.86830	13:48:22	D	3.40
581	FARIDKOT	JAITON	S-NPP	30.44280	75.01370	13:48:22	D	22.70
582	FARIDKOT	JAITON	S-NPP	30.44520	75.00280	13:48:22	D	6.40
583	FARIDKOT	JAITON	S-NPP	30.44890	74.90020	13:48:22	D	4.50
584	FARIDKOT	JAITON	S-NPP	30.44900	75.00220	13:48:22	D	6.40
585	FARIDKOT	JAITON	S-NPP	30.45010	74.91040	13:48:22	D	4.70
586	FARIDKOT	JAITON	S-NPP	30.45320	74.91290	13:48:22	D	4.80
587	FARIDKOT	JAITON	S-NPP	30.45360	74.75010	13:48:22	D	19.60
588	FARIDKOT	JAITON	S-NPP	30.45570	74.96450	13:48:22	D	17.20
589	FARIDKOT	JAITON	S-NPP	30.45610	74.96150	13:48:22	D	16.40
590	FARIDKOT	JAITON	S-NPP	30.45690	74.90410	13:48:22	D	5.00
591	FARIDKOT	JAITON	S-NPP	30.46060	74.90350	13:48:22	D	5.00

592	FARIDKOT	JAITON	S-NPP	30.46200	74.82050	13:48:22	D	1.60
593	FARIDKOT	JAITON	S-NPP	30.46790	74.96490	13:48:22	D	4.90
594	FARIDKOT	JAITON	S-NPP	30.46900	75.00670	13:48:22	D	12.10
595	FARIDKOT	JAITON	S-NPP	30.47030	74.98540	13:48:22	D	3.90
596	FARIDKOT	JAITON	S-NPP	30.47250	74.84470	13:48:22	D	4.20
597	FARIDKOT	JAITON	S-NPP	30.47670	74.91130	13:48:22	D	7.20
598	FARIDKOT	JAITON	S-NPP	30.47690	74.75660	13:48:22	D	13.50
599	FARIDKOT	JAITON	S-NPP	30.47750	74.76160	13:48:22	D	23.90
600	FARIDKOT	JAITON	S-NPP	30.47810	74.76660	13:48:22	D	23.90
601	FARIDKOT	JAITON	S-NPP	30.47840	74.95800	13:48:22	D	6.40
602	FARIDKOT	JAITON	S-NPP	30.48000	74.78170	13:48:22	D	7.20
603	FARIDKOT	JAITON	S-NPP	30.48220	74.92610	13:48:22	D	5.10
604	FARIDKOT	JAITON	S-NPP	30.48240	74.77100	13:48:22	D	10.70
605	FARIDKOT	JAITON	S-NPP	30.48730	74.87330	13:48:22	D	6.60
606	FARIDKOT	JAITON	S-NPP	30.48790	74.81640	13:48:22	D	2.80
607	FARIDKOT	JAITON	S-NPP	30.48790	74.84740	13:48:22	D	8.50
608	FARIDKOT	JAITON	S-NPP	30.48840	74.91470	13:48:22	D	2.30
609	FARIDKOT	JAITON	S-NPP	30.49040	74.83660	13:48:22	D	19.20
610	FARIDKOT	JAITON	S-NPP	30.49100	74.87270	13:48:22	D	6.10
611	FARIDKOT	JAITON	S-NPP	30.49210	74.94540	13:48:22	D	23.90
612	FARIDKOT	JAITON	S-NPP	30.49580	74.94480	13:48:22	D	23.90
613	FARIDKOT	JAITON	S-NPP	30.49710	74.89250	13:48:22	D	4.70
614	FARIDKOT	JAITON	S-NPP	30.50390	74.94870	13:48:22	D	4.10
615	FARIDKOT	JAITON	S-NPP	30.50760	74.94810	13:48:22	D	5.60
616	FARIDKOT	JAITON	S-NPP	30.50820	74.98470	13:48:22	D	2.90
617	FARIDKOT	JAITON	S-NPP	30.50950	74.83870	13:48:22	D	6.10
618	FARIDKOT	JAITON	S-NPP	30.51320	74.83810	13:48:22	D	6.10
619	FARIDKOT	JAITON	S-NPP	30.51450	74.81730	13:48:22	D	16.50
620	FARIDKOT	JAITON	S-NPP	30.51570	74.88950	13:48:22	D	8.30
621	FARIDKOT	JAITON	S-NPP	30.52440	74.96120	13:48:22	D	6.80
622	FARIDKOT	JAITON	S-NPP	30.53740	74.94340	13:48:22	D	10.50
623	FARIDKOT	JAITON	S-NPP	30.54170	74.91660	13:48:22	D	4.10
624	FARIDKOT	JAITON	S-NPP	30.56170	74.94730	13:48:22	D	13.00

625	FARIDKOT	JAITON	S-NPP	30.56170	74.95520	13:48:22	D	3.90
626	FARIDKOT	JAITON	S-NPP	30.56230	74.95250	13:48:22	D	13.00
627	FARIDKOT	JAITON	S-NPP	30.56410	74.94440	13:48:22	D	23.00
628	FARIDKOT	JAITON	S-NPP	30.56480	74.94160	13:48:22	D	20.00
629	FARIDKOT	JAITON	S-NPP	30.56480	74.94950	13:48:22	D	23.00
630	FARIDKOT	JAITON	S-NPP	30.56540	74.94670	13:48:22	D	13.00
631	FARIDKOT	JAITON	AQUA	30.37300	74.91900	14:08:34	D	17.60
632	FARIDKOT	JAITON	AQUA	30.40400	74.89900	14:08:34	D	16.80
633	FARIDKOT	JAITON	TERRA	30.40600	74.78700	10:57:40	D	4.50
634	FARIDKOT	JAITON	AQUA	30.42500	74.85700	14:08:34	D	16.60
635	FARIDKOT	JAITON	AQUA	30.44000	75.00000	14:08:34	D	26.40
636	FARIDKOT	JAITON	AQUA	30.44100	75.01600	14:08:34	D	12.80
637	FARIDKOT	JAITON	AQUA	30.45600	74.74200	14:08:34	D	18.70
638	FARIDKOT	JAITON	AQUA	30.46900	74.96300	14:08:34	D	15.70
639	FARIDKOT	JAITON	AQUA	30.48900	74.94400	14:08:34	D	28.40
640	FARIDKOT	JAITON	AQUA	30.49000	74.84800	14:08:34	D	23.10
641	FARIDKOT	JAITON	AQUA	30.49100	74.84200	14:08:34	D	34.00
642	FARIDKOT	JAITON	AQUA	30.49600	74.88900	14:08:34	D	26.10
643	FARIDKOT	JAITON	AQUA	30.50300	74.95300	14:08:34	D	21.10
644	FARIDKOT	KOT KAPURA	S-NPP	30.48370	74.78110	13:48:22	D	7.20
645	FARIDKOT	KOT KAPURA	S-NPP	30.48430	74.78610	13:48:22	D	7.20
646	FARIDKOT	KOT KAPURA	S-NPP	30.48860	74.79060	13:48:22	D	8.80
647	FARIDKOT	KOT KAPURA	S-NPP	30.48920	74.79560	13:48:22	D	8.80
648	FARIDKOT	KOT KAPURA	S-NPP	30.49970	74.81970	13:48:22	D	9.90
649	FARIDKOT	KOT KAPURA	S-NPP	30.51320	74.74560	13:48:22	D	5.20
650	FARIDKOT	KOT KAPURA	S-NPP	30.52370	74.80040	13:48:22	D	2.90
651	FARIDKOT	KOT KAPURA	S-NPP	30.52740	74.79980	13:48:22	D	6.30
652	FARIDKOT	KOT KAPURA	S-NPP	30.54170	74.84120	13:48:22	D	7.70
653	FARIDKOT	KOT KAPURA	S-NPP	30.54170	74.88540	13:48:22	D	1.50
654	FARIDKOT	KOT KAPURA	S-NPP	30.54410	74.84350	13:48:22	D	17.20
655	FARIDKOT	KOT KAPURA	S-NPP	30.54540	74.84060	13:48:22	D	7.70
656	FARIDKOT	KOT KAPURA	S-NPP	30.54780	74.86100	13:48:22	D	2.70
657	FARIDKOT	KOT KAPURA	S-NPP	30.55030	74.86330	13:48:22	D	3.40



658	FARIDKOT	KOT KAPURA	S-NPP	30.55350	74.92000	13:48:22	D	7.70
659	FARIDKOT	KOT KAPURA	S-NPP	30.55790	74.75610	13:48:22	D	5.10
660	FARIDKOT	KOT KAPURA	S-NPP	30.55790	74.92450	13:48:22	D	4.00
661	FARIDKOT	KOT KAPURA	S-NPP	30.55830	74.85410	13:48:22	D	7.90
662	FARIDKOT	KOT KAPURA	S-NPP	30.55870	74.92170	13:48:22	D	2.50
663	FARIDKOT	KOT KAPURA	S-NPP	30.56040	74.74550	13:48:22	D	3.70
664	FARIDKOT	KOT KAPURA	S-NPP	30.56350	74.93920	13:48:22	D	5.80
665	FARIDKOT	KOT KAPURA	S-NPP	30.56430	74.90510	13:48:22	D	6.50
666	FARIDKOT	KOT KAPURA	S-NPP	30.56550	74.91540	13:48:22	D	7.30
667	FARIDKOT	KOT KAPURA	S-NPP	30.56650	74.76500	13:48:22	D	3.60
668	FARIDKOT	KOT KAPURA	S-NPP	30.57340	74.72800	13:48:22	D	4.20
669	FARIDKOT	KOT KAPURA	S-NPP	30.58730	74.87540	13:48:22	D	6.90
670	FARIDKOT	KOT KAPURA	S-NPP	30.60040	74.82660	13:48:22	D	12.40
671	FARIDKOT	KOT KAPURA	S-NPP	30.60400	74.91970	13:48:22	D	8.40
672	FARIDKOT	KOT KAPURA	S-NPP	30.60410	74.73330	13:48:22	D	3.20
673	FARIDKOT	KOT KAPURA	S-NPP	30.61020	74.87700	13:48:22	D	5.70
674	FARIDKOT	KOT KAPURA	S-NPP	30.61640	74.89680	13:48:22	D	5.20
675	FARIDKOT	KOT KAPURA	S-NPP	30.63810	74.91950	13:48:22	D	5.50
676	FARIDKOT	KOT KAPURA	S-NPP	30.64300	74.86650	13:48:22	D	10.20
677	FARIDKOT	KOT KAPURA	S-NPP	30.64430	74.90800	13:48:22	D	6.50
678	FARIDKOT	KOT KAPURA	S-NPP	30.65800	74.89540	13:48:22	D	7.30
679	FARIDKOT	KOT KAPURA	S-NPP	30.65910	74.89840	13:48:22	D	11.80
680	FARIDKOT	KOT KAPURA	S-NPP	30.67460	74.90110	13:48:22	D	3.00
681	FARIDKOT	KOT KAPURA	AQUA	30.48300	74.78500	14:08:34	D	23.30
682	FARIDKOT	KOT KAPURA	AQUA	30.49400	74.76200	14:08:34	D	40.50
683	FARIDKOT	KOT KAPURA	AQUA	30.50500	74.76100	14:08:34	D	22.00
684	FARIDKOT	KOT KAPURA	AQUA	30.53100	74.69400	14:08:34	D	14.90
685	FARIDKOT	KOT KAPURA	AQUA	30.54000	74.88300	14:08:34	D	14.40
686	FARIDKOT	KOT KAPURA	AQUA	30.55900	74.75300	14:08:34	D	8.50
687	FARIDKOT	KOT KAPURA	AQUA	30.59600	74.75600	14:08:34	D	13.50
688	FARIDKOT	KOT KAPURA	AQUA	30.60000	74.92300	14:08:34	D	40.70
689	FARIDKOT	KOT KAPURA	AQUA	30.63300	74.89500	14:08:34	D	11.40
690	FARIDKOT	KOT KAPURA	AQUA	30.63500	74.91100	14:08:34	D	13.30

691	FARIDKOT	KOT KAPURA	AQUA	30.65500	74.89200	14:08:34	D	20.30
692	FATEHGARH SAHIB	AMLOH	S-NPP	30.58600	76.23520	13:48:22	D	5.70
693	FATEHGARH SAHIB	AMLOH	S-NPP	30.71430	76.31920	13:48:22	D	3.10
694	FATEHGARH SAHIB	AMLOH	S-NPP	30.71500	76.31940	13:48:22	D	2.60
695	FATEHGARH SAHIB	AMLOH	AQUA	30.63100	76.13800	14:08:34	D	15.00
696	FATEHGARH SAHIB	BASSI PATHANAN	S-NPP	30.69280	76.38400	13:48:22	D	8.60
697	FATEHGARH SAHIB	BASSI PATHANAN	S-NPP	30.69690	76.38350	13:48:22	D	5.10
698	FATEHGARH SAHIB	BASSI PATHANAN	S-NPP	30.74410	76.43940	13:48:22	D	4.00
699	FATEHGARH SAHIB	KHAMANON	S-NPP	30.74140	76.29920	13:48:22	D	5.80
700	FATEHGARH SAHIB	KHAMANON	S-NPP	30.74760	76.31880	13:48:22	D	2.10
701	FATEHGARH SAHIB	KHAMANON	S-NPP	30.77170	76.35240	13:48:22	D	4.70
702	FATEHGARH SAHIB	KHERA	S-NPP	30.62320	76.42310	13:48:22	D	4.20
703	FATEHGARH SAHIB	KHERA	S-NPP	30.62340	76.42310	13:48:22	D	5.60
704	FATEHGARH SAHIB	KHERA	S-NPP	30.62730	76.42250	13:48:22	D	7.00
705	FATEHGARH SAHIB	KHERA	S-NPP	30.63800	76.44580	13:48:22	D	3.20
706	FATEHGARH SAHIB	SIRHIND	S-NPP	30.49280	76.47030	13:48:22	D	7.90
707	FATEHGARH SAHIB	SIRHIND	S-NPP	30.49730	76.47380	13:48:22	D	5.60
708	FATEHGARH SAHIB	SIRHIND	S-NPP	30.50350	76.38220	13:48:22	D	4.00
709	FATEHGARH SAHIB	SIRHIND	S-NPP	30.50400	76.38630	13:48:22	D	4.00
710	FATEHGARH SAHIB	SIRHIND	S-NPP	30.50570	76.36550	13:48:22	D	11.10
711	FATEHGARH SAHIB	SIRHIND	S-NPP	30.50620	76.36960	13:48:22	D	11.10
712	FATEHGARH SAHIB	SIRHIND	S-NPP	30.50660	76.36580	13:48:22	D	9.30
713	FATEHGARH SAHIB	SIRHIND	S-NPP	30.52140	76.35130	13:48:22	D	3.30
714	FATEHGARH SAHIB	SIRHIND	S-NPP	30.52540	76.35070	13:48:22	D	3.30
715	FATEHGARH SAHIB	SIRHIND	S-NPP	30.53720	76.46030	13:48:22	D	12.90
716	FATEHGARH SAHIB	SIRHIND	S-NPP	30.54050	76.37720	13:48:22	D	3.10
717	FATEHGARH SAHIB	SIRHIND	S-NPP	30.55080	76.35930	13:48:22	D	2.70
718	FATEHGARH SAHIB	SIRHIND	S-NPP	30.55300	76.41660	13:48:22	D	15.30
719	FATEHGARH SAHIB	SIRHIND	S-NPP	30.56740	76.39810	13:48:22	D	3.30
720	FATEHGARH SAHIB	SIRHIND	S-NPP	30.59060	76.38650	13:48:22	D	3.30
721	FATEHGARH SAHIB	SIRHIND	S-NPP	30.61650	76.32110	13:48:22	D	8.30
722	FATEHGARH SAHIB	SIRHIND	AQUA	30.60700	76.32300	14:08:34	D	18.50
723	FAZILKA	ABOHAR	S-NPP	30.10080	74.40700	13:48:22	D	2.30

724	FAZILKA	ABOHAR	S-NPP	30.10630	74.24610	13:48:22	D	8.30
725	FAZILKA	ABOHAR	S-NPP	30.11230	74.26440	13:48:22	D	8.30
726	FAZILKA	ABOHAR	S-NPP	30.12610	74.37360	13:48:22	D	2.60
727	FAZILKA	ABOHAR	S-NPP	30.12780	74.27140	13:48:22	D	2.90
728	FAZILKA	ABOHAR	S-NPP	30.13270	74.33840	13:48:22	D	7.10
729	FAZILKA	ABOHAR	S-NPP	30.13450	74.32360	13:48:22	D	7.90
730	FAZILKA	ABOHAR	S-NPP	30.13630	74.33780	13:48:22	D	7.10
731	FAZILKA	ABOHAR	S-NPP	30.14650	74.33130	13:48:22	D	15.20
732	FAZILKA	ABOHAR	S-NPP	30.15310	74.32540	13:48:22	D	7.80
733	FAZILKA	ABOHAR	AQUA	30.10500	74.24200	14:08:34	D	12.00
734	FAZILKA	ABOHAR	AQUA	30.13100	74.28100	14:08:34	D	9.00
735	FAZILKA	ABOHAR	AQUA	30.15600	74.25600	14:08:34	D	7.80
736	FAZILKA	ABOHAR	AQUA	30.20400	74.20500	14:08:34	D	11.70
737	FAZILKA	ARNIWALA SHEIKH SUBANPUR	S-NPP	30.29160	74.24280	13:48:22	D	6.30
738	FAZILKA	ARNIWALA SHEIKH SUBANPUR	S-NPP	30.30290	74.30400	13:48:22	D	6.20
739	FAZILKA	ARNIWALA SHEIKH SUBANPUR	S-NPP	30.32390	74.15060	13:48:22	D	10.10
740	FAZILKA	ARNIWALA SHEIKH SUBANPUR	S-NPP	30.32880	74.30460	13:48:22	D	11.80
741	FAZILKA	ARNIWALA SHEIKH SUBANPUR	S-NPP	30.36650	74.13050	13:48:22	D	17.50
742	FAZILKA	ARNIWALA SHEIKH SUBANPUR	S-NPP	30.37360	74.15820	13:48:22	D	3.70
743	FAZILKA	ARNIWALA SHEIKH SUBANPUR	S-NPP	30.37590	74.20610	13:48:22	D	11.70
744	FAZILKA	ARNIWALA SHEIKH SUBANPUR	S-NPP	30.39330	74.14050	13:48:22	D	25.20
745	FAZILKA	ARNIWALA SHEIKH SUBANPUR	S-NPP	30.39570	74.15930	13:48:22	D	2.50
746	FAZILKA	ARNIWALA SHEIKH SUBANPUR	S-NPP	30.42020	74.17940	13:48:22	D	11.60
747	FAZILKA	ARNIWALA SHEIKH SUBANPUR	AQUA	30.30700	74.22800	14:08:34	D	13.40
748	FAZILKA	ARNIWALA SHEIKH SUBANPUR	AQUA	30.32700	74.31200	14:08:34	D	18.50
749	FAZILKA	ARNIWALA SHEIKH SUBANPUR	AQUA	30.37300	74.18200	14:08:34	D	19.50
750	FAZILKA	ARNIWALA SHEIKH SUBANPUR	AQUA	30.38900	74.13600	14:08:34	D	13.30
751	FAZILKA	FAZILKA	S-NPP	30.34660	73.91500	13:48:22	D	2.20
752	FAZILKA	FAZILKA	S-NPP	30.34950	73.96650	13:48:22	D	8.10
753	FAZILKA	FAZILKA	S-NPP	30.36240	74.06890	13:48:22	D	4.30
754	FAZILKA	FAZILKA	S-NPP	30.36660	74.07300	13:48:22	D	4.30
755	FAZILKA	FAZILKA	S-NPP	30.36960	74.01050	13:48:22	D	2.80
756	FAZILKA	FAZILKA	S-NPP	30.39040	73.97380	13:48:22	D	9.60

757	FAZILKA	FAZILKA	S-NPP	30.39150	74.12630	13:48:22	D	16.60
758	FAZILKA	FAZILKA	S-NPP	30.41000	73.98470	13:48:22	D	6.90
759	FAZILKA	FAZILKA	S-NPP	30.41060	74.10390	13:48:22	D	4.10
760	FAZILKA	FAZILKA	S-NPP	30.41180	73.99870	13:48:22	D	5.10
761	FAZILKA	FAZILKA	S-NPP	30.41350	73.98410	13:48:22	D	6.90
762	FAZILKA	FAZILKA	S-NPP	30.41360	74.12750	13:48:22	D	10.30
763	FAZILKA	FAZILKA	S-NPP	30.43080	74.06220	13:48:22	D	10.30
764	FAZILKA	FAZILKA	S-NPP	30.43490	74.00900	13:48:22	D	8.10
765	FAZILKA	FAZILKA	S-NPP	30.44030	73.94800	13:48:22	D	3.40
766	FAZILKA	FAZILKA	S-NPP	30.44850	73.95600	13:48:22	D	3.20
767	FAZILKA	FAZILKA	S-NPP	30.45260	73.98860	13:48:22	D	15.10
768	FAZILKA	FAZILKA	S-NPP	30.45440	74.00260	13:48:22	D	12.90
769	FAZILKA	FAZILKA	S-NPP	30.45800	73.97340	13:48:22	D	5.50
770	FAZILKA	FAZILKA	S-NPP	30.45940	74.16010	13:48:22	D	4.80
771	FAZILKA	FAZILKA	S-NPP	30.46140	74.15800	13:48:22	D	4.90
772	FAZILKA	FAZILKA	S-NPP	30.46720	74.13470	13:48:22	D	18.50
773	FAZILKA	FAZILKA	S-NPP	30.48050	74.00770	13:48:22	D	11.80
774	FAZILKA	FAZILKA	S-NPP	30.48350	74.05980	13:48:22	D	6.40
775	FAZILKA	FAZILKA	S-NPP	30.48590	74.02110	13:48:22	D	8.90
776	FAZILKA	FAZILKA	S-NPP	30.53230	74.04200	13:48:22	D	3.90
777	FAZILKA	FAZILKA	AQUA	30.34800	73.95800	14:08:34	D	8.20
778	FAZILKA	FAZILKA	AQUA	30.37100	74.06800	14:08:34	D	9.30
779	FAZILKA	FAZILKA	AQUA	30.37200	74.08200	14:08:34	D	9.00
780	FAZILKA	FAZILKA	AQUA	30.37900	73.95300	14:08:34	D	16.10
781	FAZILKA	FAZILKA	AQUA	30.38000	73.96700	14:08:34	D	10.00
782	FAZILKA	FAZILKA	AQUA	30.42200	74.09700	14:08:34	D	8.20
783	FAZILKA	FAZILKA	AQUA	30.46000	74.14900	14:08:34	D	21.10
784	FAZILKA	FAZILKA	AQUA	30.48100	74.06000	14:08:34	D	23.40
785	FAZILKA	FAZILKA	TERRA	30.48800	74.10200	10:57:40	D	8.20
786	FAZILKA	JALALABAD	S-NPP	30.46160	74.24520	13:48:22	D	2.00
787	FAZILKA	JALALABAD	S-NPP	30.46220	74.22080	13:48:22	D	2.00
788	FAZILKA	JALALABAD	S-NPP	30.47260	74.33140	13:48:22	D	6.00
789	FAZILKA	JALALABAD	S-NPP	30.47300	74.21110	13:48:22	D	1.90

790	FAZILKA	JALALABAD	S-NPP	30.48620	74.22840	13:48:22	D	34.90
791	FAZILKA	JALALABAD	S-NPP	30.48930	74.13580	13:48:22	D	12.70
792	FAZILKA	JALALABAD	S-NPP	30.49030	74.26180	13:48:22	D	5.90
793	FAZILKA	JALALABAD	S-NPP	30.49090	74.26660	13:48:22	D	5.90
794	FAZILKA	JALALABAD	S-NPP	30.49170	74.18380	13:48:22	D	3.20
795	FAZILKA	JALALABAD	S-NPP	30.49260	74.31040	13:48:22	D	6.30
796	FAZILKA	JALALABAD	S-NPP	30.49320	74.34470	13:48:22	D	2.90
797	FAZILKA	JALALABAD	S-NPP	30.49350	74.19800	13:48:22	D	9.60
798	FAZILKA	JALALABAD	S-NPP	30.49400	74.20280	13:48:22	D	10.60
799	FAZILKA	JALALABAD	S-NPP	30.49700	74.19740	13:48:22	D	9.60
800	FAZILKA	JALALABAD	S-NPP	30.49700	74.22660	13:48:22	D	5.50
801	FAZILKA	JALALABAD	S-NPP	30.49770	74.14400	13:48:22	D	2.30
802	FAZILKA	JALALABAD	S-NPP	30.49830	74.17780	13:48:22	D	9.20
803	FAZILKA	JALALABAD	S-NPP	30.49940	74.24570	13:48:22	D	2.00
804	FAZILKA	JALALABAD	S-NPP	30.49950	74.12930	13:48:22	D	5.10
805	FAZILKA	JALALABAD	S-NPP	30.50010	74.13400	13:48:22	D	17.30
806	FAZILKA	JALALABAD	S-NPP	30.50060	74.22600	13:48:22	D	5.50
807	FAZILKA	JALALABAD	S-NPP	30.50120	74.23080	13:48:22	D	12.30
808	FAZILKA	JALALABAD	S-NPP	30.50130	74.14340	13:48:22	D	11.90
809	FAZILKA	JALALABAD	S-NPP	30.50180	74.23550	13:48:22	D	12.30
810	FAZILKA	JALALABAD	S-NPP	30.50290	74.27440	13:48:22	D	10.40
811	FAZILKA	JALALABAD	S-NPP	30.50310	74.09970	13:48:22	D	9.60
812	FAZILKA	JALALABAD	S-NPP	30.50540	74.23490	13:48:22	D	13.90
813	FAZILKA	JALALABAD	S-NPP	30.50550	74.08970	13:48:22	D	5.20
814	FAZILKA	JALALABAD	S-NPP	30.50550	74.14760	13:48:22	D	11.90
815	FAZILKA	JALALABAD	S-NPP	30.50650	74.27380	13:48:22	D	10.40
816	FAZILKA	JALALABAD	S-NPP	30.50720	74.22000	13:48:22	D	27.90
817	FAZILKA	JALALABAD	S-NPP	30.51380	74.15590	13:48:22	D	4.40
818	FAZILKA	JALALABAD	S-NPP	30.51680	74.17960	13:48:22	D	7.50
819	FAZILKA	JALALABAD	S-NPP	30.52930	74.39790	13:48:22	D	4.40
820	FAZILKA	JALALABAD	S-NPP	30.52940	74.27980	13:48:22	D	12.40
821	FAZILKA	JALALABAD	S-NPP	30.53120	74.14810	13:48:22	D	11.50
822	FAZILKA	JALALABAD	S-NPP	30.53180	74.21110	13:48:22	D	8.20

823	FAZILKA	JALALABAD	S-NPP	30.53240	74.21580	13:48:22	D	15.90
824	FAZILKA	JALALABAD	S-NPP	30.53360	74.10910	13:48:22	D	9.80
825	FAZILKA	JALALABAD	S-NPP	30.53660	74.22000	13:48:22	D	15.90
826	FAZILKA	JALALABAD	S-NPP	30.53840	74.26360	13:48:22	D	3.40
827	FAZILKA	JALALABAD	S-NPP	30.54010	74.10320	13:48:22	D	16.30
828	FAZILKA	JALALABAD	S-NPP	30.54380	74.18960	13:48:22	D	7.00
829	FAZILKA	JALALABAD	S-NPP	30.54560	74.29180	13:48:22	D	7.60
830	FAZILKA	JALALABAD	S-NPP	30.54860	74.16940	13:48:22	D	16.40
831	FAZILKA	JALALABAD	S-NPP	30.54920	74.20330	13:48:22	D	3.80
832	FAZILKA	JALALABAD	S-NPP	30.55090	74.10140	13:48:22	D	23.50
833	FAZILKA	JALALABAD	S-NPP	30.55280	74.20270	13:48:22	D	4.40
834	FAZILKA	JALALABAD	S-NPP	30.55340	74.23670	13:48:22	D	7.60
835	FAZILKA	JALALABAD	S-NPP	30.55450	74.12970	13:48:22	D	18.00
836	FAZILKA	JALALABAD	S-NPP	30.55630	74.11490	13:48:22	D	9.20
837	FAZILKA	JALALABAD	S-NPP	30.55980	74.11430	13:48:22	D	9.20
838	FAZILKA	JALALABAD	S-NPP	30.56160	74.09960	13:48:22	D	7.90
839	FAZILKA	JALALABAD	S-NPP	30.56240	74.09690	13:48:22	D	7.70
840	FAZILKA	JALALABAD	S-NPP	30.56350	74.17180	13:48:22	D	5.50
841	FAZILKA	JALALABAD	S-NPP	30.56640	74.10840	13:48:22	D	3.10
842	FAZILKA	JALALABAD	S-NPP	30.56790	74.29300	13:48:22	D	7.00
843	FAZILKA	JALALABAD	S-NPP	30.57030	74.25340	13:48:22	D	11.60
844	FAZILKA	JALALABAD	S-NPP	30.57090	74.28760	13:48:22	D	5.30
845	FAZILKA	JALALABAD	S-NPP	30.58210	74.13710	13:48:22	D	6.70
846	FAZILKA	JALALABAD	S-NPP	30.58230	74.26120	13:48:22	D	1.10
847	FAZILKA	JALALABAD	S-NPP	30.58300	74.26360	13:48:22	D	3.70
848	FAZILKA	JALALABAD	S-NPP	30.58540	74.28520	13:48:22	D	6.70
849	FAZILKA	JALALABAD	S-NPP	30.58670	74.23360	13:48:22	D	34.60
850	FAZILKA	JALALABAD	S-NPP	30.58900	74.28460	13:48:22	D	6.70
851	FAZILKA	JALALABAD	S-NPP	30.58930	74.10690	13:48:22	D	2.60
852	FAZILKA	JALALABAD	S-NPP	30.58990	74.11160	13:48:22	D	2.80
853	FAZILKA	JALALABAD	S-NPP	30.59110	74.12110	13:48:22	D	2.70
854	FAZILKA	JALALABAD	S-NPP	30.59280	74.13530	13:48:22	D	2.40
855	FAZILKA	JALALABAD	S-NPP	30.59500	74.27140	13:48:22	D	7.30

856	FAZILKA	JALALABAD	S-NPP	30.59760	74.14420	13:48:22	D	3.70
857	FAZILKA	JALALABAD	S-NPP	30.59820	74.14900	13:48:22	D	7.90
858	FAZILKA	JALALABAD	S-NPP	30.60180	74.14840	13:48:22	D	7.80
859	FAZILKA	JALALABAD	S-NPP	30.60480	74.17210	13:48:22	D	4.90
860	FAZILKA	JALALABAD	S-NPP	30.60600	74.15250	13:48:22	D	7.80
861	FAZILKA	JALALABAD	S-NPP	30.61140	74.16620	13:48:22	D	6.60
862	FAZILKA	JALALABAD	S-NPP	30.61380	74.15610	13:48:22	D	2.60
863	FAZILKA	JALALABAD	S-NPP	30.61500	74.16560	13:48:22	D	6.60
864	FAZILKA	JALALABAD	S-NPP	30.61610	74.20430	13:48:22	D	8.20
865	FAZILKA	JALALABAD	S-NPP	30.61920	74.16970	13:48:22	D	45.20
866	FAZILKA	JALALABAD	S-NPP	30.62270	74.25700	13:48:22	D	8.40
867	FAZILKA	JALALABAD	S-NPP	30.63590	74.15720	13:48:22	D	6.40
868	FAZILKA	JALALABAD	S-NPP	30.63650	74.22040	13:48:22	D	22.40
869	FAZILKA	JALALABAD	S-NPP	30.64130	74.17090	13:48:22	D	11.00
870	FAZILKA	JALALABAD	S-NPP	30.64320	74.21450	13:48:22	D	12.50
871	FAZILKA	JALALABAD	AQUA	30.48100	74.24800	14:08:34	D	27.90
872	FAZILKA	JALALABAD	AQUA	30.48100	74.33600	14:08:34	D	15.20
873	FAZILKA	JALALABAD	AQUA	30.48400	74.17500	14:08:34	D	24.90
874	FAZILKA	JALALABAD	AQUA	30.49400	74.17300	14:08:34	D	32.60
875	FAZILKA	JALALABAD	AQUA	30.50100	74.23000	14:08:34	D	22.80
876	FAZILKA	JALALABAD	AQUA	30.50300	74.09200	14:08:34	D	23.90
877	FAZILKA	JALALABAD	AQUA	30.50700	74.09900	14:08:34	D	46.20
878	FAZILKA	JALALABAD	AQUA	30.51400	74.19200	14:08:34	D	24.10
879	FAZILKA	JALALABAD	AQUA	30.51600	74.20700	14:08:34	D	30.70
880	FAZILKA	JALALABAD	AQUA	30.51800	74.19800	14:08:34	D	57.50
881	FAZILKA	JALALABAD	AQUA	30.51900	74.13300	14:08:34	D	58.20
882	FAZILKA	JALALABAD	AQUA	30.53500	74.18900	14:08:34	D	31.60
883	FAZILKA	JALALABAD	AQUA	30.55000	74.12900	14:08:34	D	27.40
884	FAZILKA	JALALABAD	AQUA	30.57500	74.25600	14:08:34	D	28.50
885	FAZILKA	JALALABAD	AQUA	30.57600	74.27100	14:08:34	D	18.40
886	FAZILKA	JALALABAD	AQUA	30.58200	74.22600	14:08:34	D	16.20
887	FAZILKA	JALALABAD	AQUA	30.61200	74.20700	14:08:34	D	9.80
888	FAZILKA	KHUIAN SARWAR	S-NPP	30.10390	74.14110	13:48:22	D	3.90



889	FAZILKA	KHUIAN SARWAR	S-NPP	30.19900	74.01730	13:48:22	D	6.40
890	FAZILKA	KHUIAN SARWAR	S-NPP	30.20140	74.06430	13:48:22	D	4.60
891	FAZILKA	KHUIAN SARWAR	S-NPP	30.24720	74.03450	13:48:22	D	2.00
892	FAZILKA	KHUIAN SARWAR	S-NPP	30.26920	73.97870	13:48:22	D	2.90
893	FAZILKA	KHUIAN SARWAR	S-NPP	30.27090	73.96430	13:48:22	D	6.40
894	FAZILKA	KHUIAN SARWAR	S-NPP	30.30590	74.01040	13:48:22	D	10.10
895	FAZILKA	KHUIAN SARWAR	AQUA	30.26800	73.97700	14:08:34	D	12.60
896	FAZILKA	KHUIAN SARWAR	AQUA	30.27400	74.03200	14:08:34	D	17.40
897	FAZILKA	KHUIAN SARWAR	AQUA	30.32500	74.13200	14:08:34	D	28.80
898	FAZILKA	KHUIAN SARWAR	AQUA	30.32700	74.12400	14:08:34	D	8.50
899	FAZILKA	KHUIAN SARWAR	AQUA	30.32900	74.13800	14:08:34	D	28.80
900	FIROZPUR	FIROZPUR	S-NPP	30.85570	74.61830	13:48:22	D	10.80
901	FIROZPUR	FIROZPUR	S-NPP	30.85830	74.54650	13:48:22	D	5.50
902	FIROZPUR	FIROZPUR	S-NPP	30.85940	74.61770	13:48:22	D	6.80
903	FIROZPUR	FIROZPUR	S-NPP	30.86800	74.59580	13:48:22	D	5.50
904	FIROZPUR	FIROZPUR	S-NPP	30.89490	74.63240	13:48:22	D	18.80
905	FIROZPUR	FIROZPUR	S-NPP	30.91330	74.56810	13:48:22	D	8.80
906	FIROZPUR	FIROZPUR	S-NPP	30.91390	74.54250	13:48:22	D	4.10
907	FIROZPUR	FIROZPUR	S-NPP	30.91760	74.54190	13:48:22	D	16.20
908	FIROZPUR	FIROZPUR	S-NPP	30.92800	74.59630	13:48:22	D	2.20
909	FIROZPUR	FIROZPUR	S-NPP	30.94330	74.56830	13:48:22	D	2.60
910	FIROZPUR	FIROZPUR	S-NPP	30.94960	74.64920	13:48:22	D	10.30
911	FIROZPUR	FIROZPUR	S-NPP	30.95220	74.65130	13:48:22	D	18.50
912	FIROZPUR	FIROZPUR	S-NPP	30.95330	74.64860	13:48:22	D	3.30
913	FIROZPUR	FIROZPUR	S-NPP	30.97690	74.60620	13:48:22	D	12.80
914	FIROZPUR	FIROZPUR	S-NPP	31.00020	74.61270	13:48:22	D	6.00
915	FIROZPUR	FIROZPUR	S-NPP	31.00620	74.72530	13:48:22	D	6.30
916	FIROZPUR	FIROZPUR	S-NPP	31.00680	74.73040	13:48:22	D	8.00
917	FIROZPUR	FIROZPUR	S-NPP	31.03090	74.80490	13:48:22	D	4.50
918	FIROZPUR	FIROZPUR	S-NPP	31.03470	74.80430	13:48:22	D	8.70
919	FIROZPUR	FIROZPUR	S-NPP	31.07310	74.77720	13:48:22	D	2.90
920	FIROZPUR	FIROZPUR	S-NPP	31.07310	74.80860	13:48:22	D	7.00
921	FIROZPUR	FIROZPUR	S-NPP	31.07380	74.80650	13:48:22	D	7.50

922	FIROZPUR	FIROZPUR	S-NPP	31.07390	74.77500	13:48:22	D	3.10
923	FIROZPUR	FIROZPUR	S-NPP	31.10480	74.81200	13:48:22	D	4.90
924	FIROZPUR	FIROZPUR	S-NPP	31.12590	74.76660	13:48:22	D	2.90
925	FIROZPUR	FIROZPUR	AQUA	30.91100	74.53600	14:08:34	D	31.10
926	FIROZPUR	FIROZPUR	AQUA	30.91500	74.52900	14:08:34	D	15.90
927	FIROZPUR	FIROZPUR	AQUA	30.91700	74.54400	14:08:34	D	17.90
928	FIROZPUR	FIROZPUR	AQUA	30.94400	74.49400	14:08:34	D	9.90
929	FIROZPUR	FIROZPUR	AQUA	31.00000	74.61000	14:08:34	D	27.30
930	FIROZPUR	FIROZPUR	AQUA	31.06700	74.80200	14:08:34	D	25.10
931	FIROZPUR	GHALL KHURD	S-NPP	30.76090	74.89260	13:48:22	D	5.10
932	FIROZPUR	GHALL KHURD	S-NPP	30.76840	74.89150	13:48:22	D	15.90
933	FIROZPUR	GHALL KHURD	S-NPP	30.76990	74.89390	13:48:22	D	13.10
934	FIROZPUR	GHALL KHURD	S-NPP	30.77210	74.89090	13:48:22	D	15.90
935	FIROZPUR	GHALL KHURD	S-NPP	30.77360	74.89330	13:48:22	D	13.10
936	FIROZPUR	GHALL KHURD	S-NPP	30.77510	74.80950	13:48:22	D	5.90
937	FIROZPUR	GHALL KHURD	S-NPP	30.77570	74.81470	13:48:22	D	6.50
938	FIROZPUR	GHALL KHURD	S-NPP	30.78180	74.83450	13:48:22	D	7.20
939	FIROZPUR	GHALL KHURD	S-NPP	30.78240	74.83960	13:48:22	D	7.20
940	FIROZPUR	GHALL KHURD	S-NPP	30.78620	74.80770	13:48:22	D	5.20
941	FIROZPUR	GHALL KHURD	S-NPP	30.80530	74.87250	13:48:22	D	2.00
942	FIROZPUR	GHALL KHURD	S-NPP	30.81460	74.85540	13:48:22	D	3.50
943	FIROZPUR	GHALL KHURD	S-NPP	30.81710	74.78200	13:48:22	D	4.70
944	FIROZPUR	GHALL KHURD	S-NPP	30.81830	74.85480	13:48:22	D	7.10
945	FIROZPUR	GHALL KHURD	S-NPP	30.82140	74.88040	13:48:22	D	3.50
946	FIROZPUR	GHALL KHURD	S-NPP	30.82890	74.81650	13:48:22	D	3.90
947	FIROZPUR	GHALL KHURD	S-NPP	30.82950	74.79040	13:48:22	D	13.00
948	FIROZPUR	GHALL KHURD	S-NPP	30.83260	74.81590	13:48:22	D	3.90
949	FIROZPUR	GHALL KHURD	S-NPP	30.83560	74.71700	13:48:22	D	25.10
950	FIROZPUR	GHALL KHURD	S-NPP	30.83870	74.68040	13:48:22	D	9.30
951	FIROZPUR	GHALL KHURD	S-NPP	30.84930	74.76650	13:48:22	D	3.20
952	FIROZPUR	GHALL KHURD	S-NPP	30.85120	74.87570	13:48:22	D	8.30
953	FIROZPUR	GHALL KHURD	S-NPP	30.85350	74.70890	13:48:22	D	3.40
954	FIROZPUR	GHALL KHURD	S-NPP	30.85490	74.67480	13:48:22	D	6.60

955	FIROZPUR	GHALL KHURD	S-NPP	30.85580	74.77810	13:48:22	D	6.70
956	FIROZPUR	GHALL KHURD	S-NPP	30.85660	74.73430	13:48:22	D	4.80
957	FIROZPUR	GHALL KHURD	S-NPP	30.85790	74.77550	13:48:22	D	3.10
958	FIROZPUR	GHALL KHURD	S-NPP	30.86180	74.86880	13:48:22	D	2.90
959	FIROZPUR	GHALL KHURD	S-NPP	30.86740	74.88360	13:48:22	D	13.30
960	FIROZPUR	GHALL KHURD	S-NPP	30.86800	74.88880	13:48:22	D	13.30
961	FIROZPUR	GHALL KHURD	S-NPP	30.86840	74.88590	13:48:22	D	58.00
962	FIROZPUR	GHALL KHURD	S-NPP	30.87110	74.88300	13:48:22	D	13.30
963	FIROZPUR	GHALL KHURD	S-NPP	30.87170	74.88820	13:48:22	D	13.30
964	FIROZPUR	GHALL KHURD	S-NPP	30.87360	74.90370	13:48:22	D	3.30
965	FIROZPUR	GHALL KHURD	S-NPP	30.87400	74.90080	13:48:22	D	2.00
966	FIROZPUR	GHALL KHURD	S-NPP	30.87540	74.85610	13:48:22	D	3.50
967	FIROZPUR	GHALL KHURD	S-NPP	30.87660	74.85830	13:48:22	D	6.50
968	FIROZPUR	GHALL KHURD	S-NPP	30.87870	74.77960	13:48:22	D	3.40
969	FIROZPUR	GHALL KHURD	S-NPP	30.88400	74.85710	13:48:22	D	3.40
970	FIROZPUR	GHALL KHURD	S-NPP	30.88590	74.87260	13:48:22	D	3.70
971	FIROZPUR	GHALL KHURD	S-NPP	30.89530	74.82390	13:48:22	D	12.50
972	FIROZPUR	GHALL KHURD	S-NPP	30.89540	74.73020	13:48:22	D	5.00
973	FIROZPUR	GHALL KHURD	S-NPP	30.91080	74.82670	13:48:22	D	3.10
974	FIROZPUR	GHALL KHURD	S-NPP	30.92070	74.75210	13:48:22	D	12.60
975	FIROZPUR	GHALL KHURD	S-NPP	30.92500	74.66350	13:48:22	D	23.30
976	FIROZPUR	GHALL KHURD	S-NPP	30.92570	74.66850	13:48:22	D	10.40
977	FIROZPUR	GHALL KHURD	S-NPP	30.92570	74.76170	13:48:22	D	10.10
978	FIROZPUR	GHALL KHURD	S-NPP	30.93620	74.72370	13:48:22	D	19.90
979	FIROZPUR	GHALL KHURD	S-NPP	30.96370	74.71660	13:48:22	D	5.20
980	FIROZPUR	GHALL KHURD	S-NPP	30.96490	74.72680	13:48:22	D	22.00
981	FIROZPUR	GHALL KHURD	S-NPP	30.96700	74.72910	13:48:22	D	11.30
982	FIROZPUR	GHALL KHURD	S-NPP	30.96860	74.72620	13:48:22	D	22.00
983	FIROZPUR	GHALL KHURD	S-NPP	30.96910	74.76250	13:48:22	D	4.70
984	FIROZPUR	GHALL KHURD	S-NPP	30.96970	74.76760	13:48:22	D	7.10
985	FIROZPUR	GHALL KHURD	S-NPP	30.97140	74.76480	13:48:22	D	10.30
986	FIROZPUR	GHALL KHURD	S-NPP	30.97230	74.72560	13:48:22	D	8.00
987	FIROZPUR	GHALL KHURD	S-NPP	30.97330	74.78010	13:48:22	D	6.60

988	FIROZPUR	GHALL KHURD	S-NPP	30.97400	74.78520	13:48:22	D	10.80
989	FIROZPUR	GHALL KHURD	S-NPP	30.97460	74.77730	13:48:22	D	9.60
990	FIROZPUR	GHALL KHURD	S-NPP	30.97510	74.81380	13:48:22	D	15.90
991	FIROZPUR	GHALL KHURD	S-NPP	30.97520	74.78240	13:48:22	D	9.60
992	FIROZPUR	GHALL KHURD	S-NPP	30.98880	74.80110	13:48:22	D	4.20
993	FIROZPUR	GHALL KHURD	S-NPP	31.01670	74.74970	13:48:22	D	4.30
994	FIROZPUR	GHALL KHURD	AQUA	30.76700	74.88600	14:08:34	D	36.40
995	FIROZPUR	GHALL KHURD	AQUA	30.76900	74.87900	14:08:34	D	14.70
996	FIROZPUR	GHALL KHURD	AQUA	30.77100	74.89500	14:08:34	D	22.30
997	FIROZPUR	GHALL KHURD	AQUA	30.78600	74.82800	14:08:34	D	10.60
998	FIROZPUR	GHALL KHURD	AQUA	30.82200	74.64900	14:08:34	D	12.20
999	FIROZPUR	GHALL KHURD	AQUA	30.83500	74.87000	14:08:34	D	14.10
1000	FIROZPUR	GHALL KHURD	AQUA	30.84000	74.70900	14:08:34	D	22.10
1001	FIROZPUR	GHALL KHURD	AQUA	30.84300	74.71900	14:08:34	D	18.20
1002	FIROZPUR	GHALL KHURD	AQUA	30.90600	74.69400	14:08:34	D	16.90
1003	FIROZPUR	GHALL KHURD	AQUA	30.90900	74.82100	14:08:34	D	8.40
1004	FIROZPUR	GHALL KHURD	AQUA	30.92400	74.65900	14:08:34	D	24.40
1005	FIROZPUR	GHALL KHURD	AQUA	30.92400	74.75500	14:08:34	D	16.30
1006	FIROZPUR	GHALL KHURD	AQUA	30.93000	74.66800	14:08:34	D	11.10
1007	FIROZPUR	GHALL KHURD	AQUA	30.94300	74.79400	14:08:34	D	17.30
1008	FIROZPUR	GHALL KHURD	AQUA	30.96700	74.71000	14:08:34	D	14.20
1009	FIROZPUR	GHALL KHURD	AQUA	30.96900	74.72600	14:08:34	D	43.50
1010	FIROZPUR	GHALL KHURD	AQUA	30.97500	74.78900	14:08:34	D	31.90
1011	FIROZPUR	GURUHAR SAHAI	S-NPP	30.55350	74.32490	13:48:22	D	6.20
1012	FIROZPUR	GURUHAR SAHAI	S-NPP	30.58180	74.31530	13:48:22	D	2.80
1013	FIROZPUR	GURUHAR SAHAI	S-NPP	30.59700	74.37690	13:48:22	D	4.30
1014	FIROZPUR	GURUHAR SAHAI	S-NPP	30.59700	74.40930	13:48:22	D	9.10
1015	FIROZPUR	GURUHAR SAHAI	S-NPP	30.59710	74.40660	13:48:22	D	10.30
1016	FIROZPUR	GURUHAR SAHAI	S-NPP	30.60070	74.40610	13:48:22	D	3.80
1017	FIROZPUR	GURUHAR SAHAI	S-NPP	30.60070	74.40870	13:48:22	D	9.10
1018	FIROZPUR	GURUHAR SAHAI	S-NPP	30.60400	74.28460	13:48:22	D	4.60
1019	FIROZPUR	GURUHAR SAHAI	S-NPP	30.60460	74.28940	13:48:22	D	4.60
1020	FIROZPUR	GURUHAR SAHAI	S-NPP	30.61480	74.31230	13:48:22	D	5.70

1021	FIROZPUR	GURUHAR SAHAI	S-NPP	30.62320	74.35040	13:48:22	D	5.70
1022	FIROZPUR	GURUHAR SAHAI	S-NPP	30.62740	74.38440	13:48:22	D	6.10
1023	FIROZPUR	GURUHAR SAHAI	S-NPP	30.63140	74.47840	13:48:22	D	3.30
1024	FIROZPUR	GURUHAR SAHAI	S-NPP	30.63510	74.47780	13:48:22	D	6.30
1025	FIROZPUR	GURUHAR SAHAI	S-NPP	30.63770	74.28890	13:48:22	D	12.10
1026	FIROZPUR	GURUHAR SAHAI	S-NPP	30.63820	74.41240	13:48:22	D	3.90
1027	FIROZPUR	GURUHAR SAHAI	S-NPP	30.63880	74.41730	13:48:22	D	8.80
1028	FIROZPUR	GURUHAR SAHAI	S-NPP	30.64070	74.37230	13:48:22	D	3.50
1029	FIROZPUR	GURUHAR SAHAI	S-NPP	30.64080	74.25400	13:48:22	D	3.40
1030	FIROZPUR	GURUHAR SAHAI	S-NPP	30.64430	74.37170	13:48:22	D	29.40
1031	FIROZPUR	GURUHAR SAHAI	S-NPP	30.64790	74.22340	13:48:22	D	7.60
1032	FIROZPUR	GURUHAR SAHAI	S-NPP	30.65040	74.39050	13:48:22	D	3.70
1033	FIROZPUR	GURUHAR SAHAI	S-NPP	30.65160	74.34080	13:48:22	D	7.00
1034	FIROZPUR	GURUHAR SAHAI	S-NPP	30.65220	74.22760	13:48:22	D	5.60
1035	FIROZPUR	GURUHAR SAHAI	S-NPP	30.65280	74.32080	13:48:22	D	4.60
1036	FIROZPUR	GURUHAR SAHAI	S-NPP	30.65820	74.24620	13:48:22	D	6.30
1037	FIROZPUR	GURUHAR SAHAI	S-NPP	30.65820	74.33480	13:48:22	D	4.40
1038	FIROZPUR	GURUHAR SAHAI	S-NPP	30.66000	74.29010	13:48:22	D	3.00
1039	FIROZPUR	GURUHAR SAHAI	S-NPP	30.66180	74.33420	13:48:22	D	3.30
1040	FIROZPUR	GURUHAR SAHAI	S-NPP	30.66310	74.34380	13:48:22	D	4.30
1041	FIROZPUR	GURUHAR SAHAI	S-NPP	30.66670	74.31360	13:48:22	D	12.00
1042	FIROZPUR	GURUHAR SAHAI	S-NPP	30.66730	74.37780	13:48:22	D	8.00
1043	FIROZPUR	GURUHAR SAHAI	S-NPP	30.66780	74.20550	13:48:22	D	14.40
1044	FIROZPUR	GURUHAR SAHAI	S-NPP	30.66790	74.29370	13:48:22	D	23.40
1045	FIROZPUR	GURUHAR SAHAI	S-NPP	30.66790	74.44240	13:48:22	D	4.60
1046	FIROZPUR	GURUHAR SAHAI	S-NPP	30.66910	74.48220	13:48:22	D	20.10
1047	FIROZPUR	GURUHAR SAHAI	S-NPP	30.66970	74.45710	13:48:22	D	2.40
1048	FIROZPUR	GURUHAR SAHAI	S-NPP	30.67150	74.29310	13:48:22	D	4.20
1049	FIROZPUR	GURUHAR SAHAI	S-NPP	30.67520	74.44120	13:48:22	D	16.60
1050	FIROZPUR	GURUHAR SAHAI	S-NPP	30.67640	74.36150	13:48:22	D	4.20
1051	FIROZPUR	GURUHAR SAHAI	S-NPP	30.67700	74.36630	13:48:22	D	4.20
1052	FIROZPUR	GURUHAR SAHAI	S-NPP	30.69080	74.29980	13:48:22	D	5.10
1053	FIROZPUR	GURUHAR SAHAI	S-NPP	30.69100	74.29690	13:48:22	D	4.80

1054	FIROZPUR	GURUHAR SAHAI	S-NPP	30.69220	74.42850	13:48:22	D	3.20
1055	FIROZPUR	GURUHAR SAHAI	S-NPP	30.69590	74.27630	13:48:22	D	3.30
1056	FIROZPUR	GURUHAR SAHAI	S-NPP	30.69770	74.47260	13:48:22	D	5.50
1057	FIROZPUR	GURUHAR SAHAI	S-NPP	30.70250	74.42180	13:48:22	D	18.50
1058	FIROZPUR	GURUHAR SAHAI	S-NPP	30.70580	74.41840	13:48:22	D	35.70
1059	FIROZPUR	GURUHAR SAHAI	S-NPP	30.70610	74.42120	13:48:22	D	18.50
1060	FIROZPUR	GURUHAR SAHAI	S-NPP	30.70740	74.46100	13:48:22	D	11.20
1061	FIROZPUR	GURUHAR SAHAI	S-NPP	30.71280	74.41510	13:48:22	D	5.40
1062	FIROZPUR	GURUHAR SAHAI	S-NPP	30.71340	74.42000	13:48:22	D	5.40
1063	FIROZPUR	GURUHAR SAHAI	S-NPP	30.72120	74.27210	13:48:22	D	1.60
1064	FIROZPUR	GURUHAR SAHAI	S-NPP	30.72120	74.30170	13:48:22	D	6.80
1065	FIROZPUR	GURUHAR SAHAI	S-NPP	30.72160	74.39590	13:48:22	D	5.20
1066	FIROZPUR	GURUHAR SAHAI	S-NPP	30.72590	74.34050	13:48:22	D	3.10
1067	FIROZPUR	GURUHAR SAHAI	S-NPP	30.72900	74.33510	13:48:22	D	3.10
1068	FIROZPUR	GURUHAR SAHAI	S-NPP	30.73050	74.46940	13:48:22	D	12.00
1069	FIROZPUR	GURUHAR SAHAI	S-NPP	30.73260	74.33450	13:48:22	D	6.40
1070	FIROZPUR	GURUHAR SAHAI	S-NPP	30.73800	74.34840	13:48:22	D	4.80
1071	FIROZPUR	GURUHAR SAHAI	S-NPP	30.74950	74.35150	13:48:22	D	26.10
1072	FIROZPUR	GURUHAR SAHAI	S-NPP	30.75370	74.44560	13:48:22	D	3.80
1073	FIROZPUR	GURUHAR SAHAI	S-NPP	30.75550	74.37040	13:48:22	D	2.30
1074	FIROZPUR	GURUHAR SAHAI	S-NPP	30.76760	74.46840	13:48:22	D	3.20
1075	FIROZPUR	GURUHAR SAHAI	S-NPP	30.77010	74.42790	13:48:22	D	28.80
1076	FIROZPUR	GURUHAR SAHAI	S-NPP	30.77070	74.43280	13:48:22	D	28.80
1077	FIROZPUR	GURUHAR SAHAI	S-NPP	30.77980	74.44630	13:48:22	D	21.90
1078	FIROZPUR	GURUHAR SAHAI	AQUA	30.59900	74.28200	14:08:34	D	32.40
1079	FIROZPUR	GURUHAR SAHAI	AQUA	30.60100	74.40100	14:08:34	D	13.70
1080	FIROZPUR	GURUHAR SAHAI	AQUA	30.60300	74.41600	14:08:34	D	21.70
1081	FIROZPUR	GURUHAR SAHAI	AQUA	30.62400	74.27300	14:08:34	D	15.50
1082	FIROZPUR	GURUHAR SAHAI	AQUA	30.62800	74.35200	14:08:34	D	8.40
1083	FIROZPUR	GURUHAR SAHAI	AQUA	30.63100	74.47300	14:08:34	D	15.10
1084	FIROZPUR	GURUHAR SAHAI	AQUA	30.65100	74.41900	14:08:34	D	14.80
1085	FIROZPUR	GURUHAR SAHAI	AQUA	30.65200	74.23900	14:08:34	D	15.70
1086	FIROZPUR	GURUHAR SAHAI	AQUA	30.65200	74.43400	14:08:34	D	14.10

1087	FIROZPUR	GURUHAR SAHAI	AQUA	30.65700	74.28300	14:08:34	D	15.10
1088	FIROZPUR	GURUHAR SAHAI	AQUA	30.67000	74.20700	14:08:34	D	19.80
1089	FIROZPUR	GURUHAR SAHAI	AQUA	30.68700	74.26400	14:08:34	D	12.00
1090	FIROZPUR	GURUHAR SAHAI	AQUA	30.68900	74.27800	14:08:34	D	8.90
1091	FIROZPUR	GURUHAR SAHAI	AQUA	30.70900	74.45600	14:08:34	D	70.40
1092	FIROZPUR	GURUHAR SAHAI	AQUA	30.71000	74.47100	14:08:34	D	21.20
1093	FIROZPUR	GURUHAR SAHAI	AQUA	30.71100	74.38000	14:08:34	D	58.50
1094	FIROZPUR	GURUHAR SAHAI	AQUA	30.71900	74.40200	14:08:34	D	8.80
1095	FIROZPUR	GURUHAR SAHAI	AQUA	30.72100	74.46900	14:08:34	D	21.90
1096	FIROZPUR	GURUHAR SAHAI	AQUA	30.72500	74.40800	14:08:34	D	9.50
1097	FIROZPUR	GURUHAR SAHAI	AQUA	30.72800	74.28000	14:08:34	D	65.90
1098	FIROZPUR	GURUHAR SAHAI	AQUA	30.73400	74.33900	14:08:34	D	14.10
1099	FIROZPUR	GURUHAR SAHAI	AQUA	30.75600	74.44200	14:08:34	D	21.00
1100	FIROZPUR	GURUHAR SAHAI	AQUA	30.76500	74.42500	14:08:34	D	80.60
1101	FIROZPUR	GURUHAR SAHAI	AQUA	30.77000	74.47000	14:08:34	D	19.30
1102	FIROZPUR	MAKHU	S-NPP	31.02780	74.84210	13:48:22	D	12.00
1103	FIROZPUR	MAKHU	S-NPP	31.03150	74.81000	13:48:22	D	10.70
1104	FIROZPUR	MAKHU	S-NPP	31.03530	74.80940	13:48:22	D	13.60
1105	FIROZPUR	MAKHU	S-NPP	31.04010	75.01010	13:48:22	D	5.00
1106	FIROZPUR	MAKHU	S-NPP	31.04020	74.85070	13:48:22	D	25.50
1107	FIROZPUR	MAKHU	S-NPP	31.04130	75.02060	13:48:22	D	6.10
1108	FIROZPUR	MAKHU	S-NPP	31.04500	75.08470	13:48:22	D	33.80
1109	FIROZPUR	MAKHU	S-NPP	31.04580	74.96110	13:48:22	D	5.30
1110	FIROZPUR	MAKHU	S-NPP	31.05450	75.00250	13:48:22	D	2.30
1111	FIROZPUR	MAKHU	S-NPP	31.07070	74.81950	13:48:22	D	2.90
1112	FIROZPUR	MAKHU	S-NPP	31.07210	75.05350	13:48:22	D	3.60
1113	FIROZPUR	MAKHU	S-NPP	31.07270	74.99420	13:48:22	D	7.40
1114	FIROZPUR	MAKHU	S-NPP	31.07270	75.05870	13:48:22	D	11.90
1115	FIROZPUR	MAKHU	S-NPP	31.07330	74.99950	13:48:22	D	7.40
1116	FIROZPUR	MAKHU	S-NPP	31.07650	75.05820	13:48:22	D	11.90
1117	FIROZPUR	MAKHU	S-NPP	31.07920	74.85300	13:48:22	D	5.80
1118	FIROZPUR	MAKHU	S-NPP	31.08250	74.85450	13:48:22	D	8.00
1119	FIROZPUR	MAKHU	S-NPP	31.08290	74.85240	13:48:22	D	5.80

1120	FIROZPUR	MAKHU	S-NPP	31.08320	74.85970	13:48:22	D	8.00
1121	FIROZPUR	MAKHU	S-NPP	31.08350	74.85760	13:48:22	D	7.90
1122	FIROZPUR	MAKHU	S-NPP	31.08580	74.94410	13:48:22	D	38.90
1123	FIROZPUR	MAKHU	S-NPP	31.08710	75.01880	13:48:22	D	15.20
1124	FIROZPUR	MAKHU	S-NPP	31.08710	75.05110	13:48:22	D	4.50
1125	FIROZPUR	MAKHU	S-NPP	31.08890	74.93630	13:48:22	D	3.80
1126	FIROZPUR	MAKHU	S-NPP	31.08890	74.93830	13:48:22	D	26.00
1127	FIROZPUR	MAKHU	S-NPP	31.09090	75.05050	13:48:22	D	4.50
1128	FIROZPUR	MAKHU	S-NPP	31.09440	74.95140	13:48:22	D	4.10
1129	FIROZPUR	MAKHU	S-NPP	31.09450	74.95340	13:48:22	D	13.00
1130	FIROZPUR	MAKHU	S-NPP	31.09530	75.05520	13:48:22	D	4.40
1131	FIROZPUR	MAKHU	S-NPP	31.09820	74.92090	13:48:22	D	4.40
1132	FIROZPUR	MAKHU	S-NPP	31.09830	74.91890	13:48:22	D	3.70
1133	FIROZPUR	MAKHU	S-NPP	31.09890	74.92410	13:48:22	D	3.70
1134	FIROZPUR	MAKHU	S-NPP	31.09890	74.92610	13:48:22	D	3.10
1135	FIROZPUR	MAKHU	S-NPP	31.10210	74.88640	13:48:22	D	5.40
1136	FIROZPUR	MAKHU	S-NPP	31.10460	74.87540	13:48:22	D	15.30
1137	FIROZPUR	MAKHU	S-NPP	31.10460	75.07350	13:48:22	D	21.80
1138	FIROZPUR	MAKHU	S-NPP	31.10830	74.90660	13:48:22	D	6.20
1139	FIROZPUR	MAKHU	S-NPP	31.10840	75.07290	13:48:22	D	21.80
1140	FIROZPUR	MAKHU	S-NPP	31.10850	75.06930	13:48:22	D	11.30
1141	FIROZPUR	MAKHU	S-NPP	31.11230	75.03980	13:48:22	D	4.60
1142	FIROZPUR	MAKHU	S-NPP	31.11270	74.91130	13:48:22	D	6.20
1143	FIROZPUR	MAKHU	S-NPP	31.11730	75.04980	13:48:22	D	2.60
1144	FIROZPUR	MAKHU	S-NPP	31.11820	74.92630	13:48:22	D	7.90
1145	FIROZPUR	MAKHU	S-NPP	31.11890	74.93160	13:48:22	D	7.90
1146	FIROZPUR	MAKHU	S-NPP	31.12200	74.92580	13:48:22	D	7.90
1147	FIROZPUR	MAKHU	S-NPP	31.12510	74.91990	13:48:22	D	4.40
1148	FIROZPUR	MAKHU	S-NPP	31.12690	74.96770	13:48:22	D	6.20
1149	FIROZPUR	MAKHU	S-NPP	31.13110	75.03690	13:48:22	D	5.70
1150	FIROZPUR	MAKHU	S-NPP	31.14510	74.92740	13:48:22	D	4.10
1151	FIROZPUR	MAKHU	S-NPP	31.14880	74.92680	13:48:22	D	3.80
1152	FIROZPUR	MAKHU	AQUA	31.04100	74.99200	14:08:34	D	37.40



1153	FIROZPUR	MAKHU	AQUA	31.04300	75.00900	14:08:34	D	37.90
1154	FIROZPUR	MAKHU	AQUA	31.05100	74.87600	14:08:34	D	23.00
1155	FIROZPUR	MAKHU	AQUA	31.05200	74.87000	14:08:34	D	12.40
1156	FIROZPUR	MAKHU	AQUA	31.07200	75.06600	14:08:34	D	21.20
1157	FIROZPUR	MAKHU	AQUA	31.07200	75.07200	14:08:34	D	19.50
1158	FIROZPUR	MAKHU	AQUA	31.07600	74.99800	14:08:34	D	16.20
1159	FIROZPUR	MAKHU	AQUA	31.07800	75.01500	14:08:34	D	37.50
1160	FIROZPUR	MAKHU	AQUA	31.08000	74.93100	14:08:34	D	13.30
1161	FIROZPUR	MAKHU	AQUA	31.08200	74.94800	14:08:34	D	16.00
1162	FIROZPUR	MAKHU	AQUA	31.11000	74.89400	14:08:34	D	18.70
1163	FIROZPUR	MAKHU	AQUA	31.11200	74.91100	14:08:34	D	33.30
1164	FIROZPUR	MAKHU	AQUA	31.11600	74.84400	14:08:34	D	18.20
1165	FIROZPUR	MAKHU	AQUA	31.11600	75.06000	14:08:34	D	49.20
1166	FIROZPUR	MAKHU	AQUA	31.15000	75.05500	14:08:34	D	15.30
1167	FIROZPUR	MAMDOT	S-NPP	30.76280	74.39910	13:48:22	D	2.50
1168	FIROZPUR	MAMDOT	S-NPP	30.76640	74.39850	13:48:22	D	2.50
1169	FIROZPUR	MAMDOT	S-NPP	30.76940	74.51340	13:48:22	D	2.90
1170	FIROZPUR	MAMDOT	S-NPP	30.78160	74.34120	13:48:22	D	2.40
1171	FIROZPUR	MAMDOT	S-NPP	30.78890	74.45990	13:48:22	D	6.30
1172	FIROZPUR	MAMDOT	S-NPP	30.79630	74.54950	13:48:22	D	2.40
1173	FIROZPUR	MAMDOT	S-NPP	30.80580	74.38700	13:48:22	D	41.80
1174	FIROZPUR	MAMDOT	S-NPP	30.80650	74.39190	13:48:22	D	32.10
1175	FIROZPUR	MAMDOT	S-NPP	30.81610	74.35230	13:48:22	D	2.80
1176	FIROZPUR	MAMDOT	S-NPP	30.81610	74.38030	13:48:22	D	2.30
1177	FIROZPUR	MAMDOT	S-NPP	30.81700	74.50560	13:48:22	D	5.10
1178	FIROZPUR	MAMDOT	S-NPP	30.81910	74.37670	13:48:22	D	6.40
1179	FIROZPUR	MAMDOT	S-NPP	30.82670	74.50100	13:48:22	D	4.40
1180	FIROZPUR	MAMDOT	S-NPP	30.82730	74.49890	13:48:22	D	19.30
1181	FIROZPUR	MAMDOT	S-NPP	30.82800	74.50390	13:48:22	D	19.30
1182	FIROZPUR	MAMDOT	S-NPP	30.82950	74.34020	13:48:22	D	5.90
1183	FIROZPUR	MAMDOT	S-NPP	30.83160	74.50330	13:48:22	D	19.30
1184	FIROZPUR	MAMDOT	S-NPP	30.85720	74.44560	13:48:22	D	4.40
1185	FIROZPUR	MAMDOT	S-NPP	30.85780	74.42040	13:48:22	D	2.60

1186	FIROZPUR	MAMDOT	S-NPP	30.85780	74.45060	13:48:22	D	4.40
1187	FIROZPUR	MAMDOT	S-NPP	30.87850	74.37700	13:48:22	D	6.90
1188	FIROZPUR	MAMDOT	S-NPP	30.88220	74.37640	13:48:22	D	29.40
1189	FIROZPUR	MAMDOT	S-NPP	30.88400	74.48150	13:48:22	D	2.80
1190	FIROZPUR	MAMDOT	S-NPP	30.89250	74.42980	13:48:22	D	2.90
1191	FIROZPUR	MAMDOT	S-NPP	30.89310	74.52560	13:48:22	D	4.90
1192	FIROZPUR	MAMDOT	S-NPP	30.90170	74.47360	13:48:22	D	5.30
1193	FIROZPUR	MAMDOT	S-NPP	30.92950	74.46130	13:48:22	D	4.70
1194	FIROZPUR	MAMDOT	S-NPP	30.93030	74.46390	13:48:22	D	2.80
1195	FIROZPUR	MAMDOT	S-NPP	30.94230	74.44400	13:48:22	D	2.70
1196	FIROZPUR	MAMDOT	S-NPP	30.95140	74.48800	13:48:22	D	7.40
1197	FIROZPUR	MAMDOT	AQUA	30.77200	74.48500	14:08:34	D	16.30
1198	FIROZPUR	MAMDOT	AQUA	30.79600	74.31500	14:08:34	D	29.40
1199	FIROZPUR	MAMDOT	AQUA	30.79700	74.33000	14:08:34	D	12.80
1200	FIROZPUR	MAMDOT	AQUA	30.81000	74.54100	14:08:34	D	8.80
1201	FIROZPUR	MAMDOT	AQUA	30.81700	74.36600	14:08:34	D	7.30
1202	FIROZPUR	MAMDOT	AQUA	30.82500	74.47800	14:08:34	D	8.20
1203	FIROZPUR	MAMDOT	AQUA	30.86100	74.48200	14:08:34	D	11.00
1204	FIROZPUR	MAMDOT	AQUA	30.87400	74.49500	14:08:34	D	16.10
1205	FIROZPUR	MAMDOT	AQUA	30.94200	74.47900	14:08:34	D	7.00
1206	FIROZPUR	ZIRA	S-NPP	30.91420	74.98440	13:48:22	D	15.10
1207	FIROZPUR	ZIRA	S-NPP	30.91750	74.88330	13:48:22	D	4.40
1208	FIROZPUR	ZIRA	S-NPP	30.91800	74.98380	13:48:22	D	3.00
1209	FIROZPUR	ZIRA	S-NPP	30.93930	74.84310	13:48:22	D	13.40
1210	FIROZPUR	ZIRA	S-NPP	30.94610	74.83670	13:48:22	D	4.40
1211	FIROZPUR	ZIRA	S-NPP	30.95110	74.94140	13:48:22	D	5.70
1212	FIROZPUR	ZIRA	S-NPP	30.96860	74.92800	13:48:22	D	2.90
1213	FIROZPUR	ZIRA	S-NPP	30.96970	74.84350	13:48:22	D	3.90
1214	FIROZPUR	ZIRA	S-NPP	30.97070	74.84070	13:48:22	D	4.90
1215	FIROZPUR	ZIRA	S-NPP	30.97380	74.83500	13:48:22	D	8.50
1216	FIROZPUR	ZIRA	S-NPP	30.97400	74.81660	13:48:22	D	25.10
1217	FIROZPUR	ZIRA	S-NPP	30.97740	75.03320	13:48:22	D	7.50
1218	FIROZPUR	ZIRA	S-NPP	30.98430	74.99470	13:48:22	D	3.90

1219	FIROZPUR	ZIRA	S-NPP	30.99060	75.01510	13:48:22	D	8.30
1220	FIROZPUR	ZIRA	S-NPP	30.99230	74.86360	13:48:22	D	6.20
1221	FIROZPUR	ZIRA	S-NPP	30.99740	75.03830	13:48:22	D	8.30
1222	FIROZPUR	ZIRA	S-NPP	30.99750	75.04070	13:48:22	D	7.70
1223	FIROZPUR	ZIRA	S-NPP	30.99980	74.86240	13:48:22	D	7.60
1224	FIROZPUR	ZIRA	S-NPP	30.99990	74.99760	13:48:22	D	6.70
1225	FIROZPUR	ZIRA	S-NPP	31.00000	74.99500	13:48:22	D	4.00
1226	FIROZPUR	ZIRA	S-NPP	31.00070	75.00030	13:48:22	D	4.00
1227	FIROZPUR	ZIRA	S-NPP	31.00350	74.86180	13:48:22	D	7.90
1228	FIROZPUR	ZIRA	S-NPP	31.00500	75.00490	13:48:22	D	4.20
1229	FIROZPUR	ZIRA	S-NPP	31.00770	74.96180	13:48:22	D	4.80
1230	FIROZPUR	ZIRA	S-NPP	31.01130	74.99320	13:48:22	D	17.10
1231	FIROZPUR	ZIRA	S-NPP	31.01450	74.98740	13:48:22	D	9.20
1232	FIROZPUR	ZIRA	S-NPP	31.01510	74.99270	13:48:22	D	17.10
1233	FIROZPUR	ZIRA	S-NPP	31.01660	74.87550	13:48:22	D	5.30
1234	FIROZPUR	ZIRA	S-NPP	31.01720	74.88070	13:48:22	D	5.30
1235	FIROZPUR	ZIRA	S-NPP	31.02030	74.87500	13:48:22	D	6.80
1236	FIROZPUR	ZIRA	S-NPP	31.02060	75.04000	13:48:22	D	12.10
1237	FIROZPUR	ZIRA	S-NPP	31.02150	74.91710	13:48:22	D	14.30
1238	FIROZPUR	ZIRA	S-NPP	31.02290	74.80090	13:48:22	D	19.50
1239	FIROZPUR	ZIRA	S-NPP	31.02380	75.03420	13:48:22	D	4.70
1240	FIROZPUR	ZIRA	S-NPP	31.03630	75.01070	13:48:22	D	5.00
1241	FIROZPUR	ZIRA	S-NPP	31.04210	74.86620	13:48:22	D	1.90
1242	FIROZPUR	ZIRA	AQUA	30.89600	75.02000	14:08:34	D	31.10
1243	FIROZPUR	ZIRA	AQUA	30.91500	74.98400	14:08:34	D	28.70
1244	FIROZPUR	ZIRA	AQUA	30.91700	75.00000	14:08:34	D	14.40
1245	FIROZPUR	ZIRA	AQUA	30.96500	74.92700	14:08:34	D	10.40
1246	FIROZPUR	ZIRA	AQUA	30.97700	75.01800	14:08:34	D	9.70
1247	FIROZPUR	ZIRA	AQUA	30.99000	74.81900	14:08:34	D	19.00
1248	FIROZPUR	ZIRA	AQUA	31.00300	74.94800	14:08:34	D	10.30
1249	FIROZPUR	ZIRA	AQUA	31.00500	74.96400	14:08:34	D	11.40
1250	FIROZPUR	ZIRA	AQUA	31.00600	74.86600	14:08:34	D	44.90
1251	FIROZPUR	ZIRA	AQUA	31.02100	74.79900	14:08:34	D	11.30

1252	FIROZPUR	ZIRA	AQUA	31.03400	74.92700	14:08:34	D	28.30
1253	HOSHIARPUR	GARH SHANKAR	S-NPP	31.21940	76.08970	13:48:22	D	4.70
1254	HOSHIARPUR	GARH SHANKAR	S-NPP	31.22060	76.08840	13:48:22	D	5.20
1255	HOSHIARPUR	GARH SHANKAR	S-NPP	31.25740	75.97980	13:48:22	D	6.50
1256	HOSHIARPUR	GARH SHANKAR	S-NPP	31.26200	75.98510	13:48:22	D	8.90
1257	JALANDHAR	ADAMPUR	S-NPP	31.46250	75.68340	13:48:22	D	3.60
1258	JALANDHAR	LOHIAN	S-NPP	31.10430	75.22800	13:48:22	D	4.50
1259	JALANDHAR	LOHIAN	S-NPP	31.13100	75.22390	13:48:22	D	7.40
1260	JALANDHAR	LOHIAN	S-NPP	31.13310	75.22180	13:48:22	D	8.90
1261	JALANDHAR	LOHIAN	S-NPP	31.13480	75.22330	13:48:22	D	7.40
1262	JALANDHAR	LOHIAN	S-NPP	31.13580	75.17740	13:48:22	D	9.10
1263	JALANDHAR	LOHIAN	S-NPP	31.13640	75.18280	13:48:22	D	17.00
1264	JALANDHAR	LOHIAN	S-NPP	31.13900	75.17150	13:48:22	D	3.00
1265	JALANDHAR	LOHIAN	S-NPP	31.14960	75.23020	13:48:22	D	6.80
1266	JALANDHAR	LOHIAN	S-NPP	31.17820	75.20930	13:48:22	D	5.70
1267	JALANDHAR	LOHIAN	S-NPP	31.18250	75.31370	13:48:22	D	4.10
1268	JALANDHAR	LOHIAN	AQUA	31.12800	75.17700	14:08:34	D	9.50
1269	JALANDHAR	MEHATPUR	S-NPP	31.06620	75.50730	13:48:22	D	4.10
1270	JALANDHAR	MEHATPUR	AQUA	30.99500	75.54200	14:08:34	D	13.60
1271	JALANDHAR	NAKODAR	S-NPP	31.07910	75.51670	13:48:22	D	15.80
1272	JALANDHAR	NAKODAR	S-NPP	31.14800	75.50060	13:48:22	D	14.00
1273	JALANDHAR	NUR MAHAL	S-NPP	30.99740	75.63970	13:48:22	D	9.60
1274	JALANDHAR	NUR MAHAL	S-NPP	31.01240	75.56310	13:48:22	D	6.30
1275	JALANDHAR	NUR MAHAL	S-NPP	31.02070	75.67060	13:48:22	D	6.10
1276	JALANDHAR	NUR MAHAL	S-NPP	31.02260	75.68770	13:48:22	D	9.60
1277	JALANDHAR	NUR MAHAL	S-NPP	31.03110	75.58880	13:48:22	D	3.80
1278	JALANDHAR	NUR MAHAL	S-NPP	31.03240	75.60000	13:48:22	D	6.50
1279	JALANDHAR	NUR MAHAL	S-NPP	31.05750	75.54490	13:48:22	D	3.20
1280	JALANDHAR	NUR MAHAL	S-NPP	31.05840	75.54260	13:48:22	D	6.90
1281	JALANDHAR	NUR MAHAL	S-NPP	31.06460	75.57230	13:48:22	D	3.50
1282	JALANDHAR	NUR MAHAL	S-NPP	31.06600	75.57570	13:48:22	D	16.00
1283	JALANDHAR	NUR MAHAL	S-NPP	31.06850	75.57170	13:48:22	D	3.50
1284	JALANDHAR	NUR MAHAL	AQUA	31.02900	75.54800	14:08:34	D	14.70

1285	JALANDHAR	NUR MAHAL	AQUA	31.03200	75.55500	14:08:34	D	15.60
1286	JALANDHAR	PHILLAUR	S-NPP	31.12890	75.89240	13:48:22	D	2.60
1287	JALANDHAR	PHILLAUR	S-NPP	31.13820	75.83180	13:48:22	D	10.20
1288	JALANDHAR	RURKA KALAN	S-NPP	31.11480	75.72980	13:48:22	D	3.30
1289	JALANDHAR	RURKA KALAN	S-NPP	31.14420	75.74290	13:48:22	D	3.60
1290	JALANDHAR	RURKA KALAN	S-NPP	31.14740	75.66680	13:48:22	D	4.00
1291	JALANDHAR	RURKA KALAN	S-NPP	31.15000	75.75950	13:48:22	D	7.20
1292	JALANDHAR	RURKA KALAN	S-NPP	31.15070	75.80050	13:48:22	D	12.30
1293	JALANDHAR	SHAHKOT	S-NPP	31.02060	75.29840	13:48:22	D	4.20
1294	JALANDHAR	SHAHKOT	S-NPP	31.06210	75.40100	13:48:22	D	8.50
1295	JALANDHAR	SHAHKOT	S-NPP	31.06820	75.21720	13:48:22	D	5.30
1296	JALANDHAR	SHAHKOT	S-NPP	31.07110	75.37720	13:48:22	D	4.90
1297	JALANDHAR	SHAHKOT	S-NPP	31.07500	75.34320	13:48:22	D	4.70
1298	KAPURTHALA	DHILWAN	S-NPP	31.45840	75.30540	13:48:22	D	5.40
1299	KAPURTHALA	DHILWAN	S-NPP	31.46000	75.30300	13:48:22	D	5.10
1300	KAPURTHALA	DHILWAN	S-NPP	31.49690	75.38780	13:48:22	D	1.70
1301	KAPURTHALA	DHILWAN	AQUA	31.52400	75.37900	14:08:34	D	15.30
1302	KAPURTHALA	KAPURTHALA	S-NPP	31.31580	75.30200	13:48:22	D	11.00
1303	KAPURTHALA	PHAGWARA	S-NPP	31.25370	75.76600	13:48:22	D	3.70
1304	KAPURTHALA	SULTANPUR LODHI	S-NPP	31.15310	75.06040	13:48:22	D	8.30
1305	KAPURTHALA	SULTANPUR LODHI	S-NPP	31.18770	75.06040	13:48:22	D	5.60
1306	KAPURTHALA	SULTANPUR LODHI	S-NPP	31.19090	75.05450	13:48:22	D	5.60
1307	KAPURTHALA	SULTANPUR LODHI	S-NPP	31.19150	75.05980	13:48:22	D	5.60
1308	KAPURTHALA	SULTANPUR LODHI	S-NPP	31.20600	75.08460	13:48:22	D	4.60
1309	KAPURTHALA	SULTANPUR LODHI	S-NPP	31.27130	75.25330	13:48:22	D	6.00
1310	KAPURTHALA	SULTANPUR LODHI	S-NPP	31.36210	75.21440	13:48:22	D	2.50
1311	KAPURTHALA	SULTANPUR LODHI	AQUA	31.15100	75.07200	14:08:34	D	10.00
1312	KAPURTHALA	SULTANPUR LODHI	AQUA	31.15200	75.06500	14:08:34	D	16.80
1313	KAPURTHALA	SULTANPUR LODHI	AQUA	31.26300	75.25600	14:08:34	D	10.40
1314	KAPURTHALA	SULTANPUR LODHI	AQUA	31.26500	75.18000	14:08:34	D	12.50
1315	KAPURTHALA	SULTANPUR LODHI	AQUA	31.27200	75.24900	14:08:34	D	13.00
1316	LUDHIANA	DEHLON	S-NPP	30.72910	75.82430	13:48:22	D	3.70
1317	LUDHIANA	DORAHA	S-NPP	30.62770	76.05280	13:48:22	D	5.60

1318	LUDHIANA	DORAHA	S-NPP	30.64020	76.05690	13:48:22	D	4.30
1319	LUDHIANA	DORAHA	AQUA	30.64700	76.05800	14:08:34	D	10.50
1320	LUDHIANA	DORAHA	TERRA	30.76100	76.00100	10:57:40	D	5.20
1321	LUDHIANA	JAGRAON	S-NPP	30.60330	75.46020	13:48:22	D	2.30
1322	LUDHIANA	JAGRAON	S-NPP	30.60390	75.46560	13:48:22	D	12.30
1323	LUDHIANA	JAGRAON	S-NPP	30.63580	75.38650	13:48:22	D	7.10
1324	LUDHIANA	JAGRAON	S-NPP	30.64900	75.43410	13:48:22	D	18.00
1325	LUDHIANA	JAGRAON	S-NPP	30.68920	75.37830	13:48:22	D	2.90
1326	LUDHIANA	JAGRAON	S-NPP	30.69240	75.40540	13:48:22	D	6.10
1327	LUDHIANA	JAGRAON	S-NPP	30.69300	75.41080	13:48:22	D	18.30
1328	LUDHIANA	JAGRAON	S-NPP	30.69430	75.38850	13:48:22	D	5.30
1329	LUDHIANA	JAGRAON	S-NPP	30.69490	75.39390	13:48:22	D	5.30
1330	LUDHIANA	JAGRAON	S-NPP	30.69620	75.40480	13:48:22	D	6.10
1331	LUDHIANA	JAGRAON	S-NPP	30.72040	75.41210	13:48:22	D	4.10
1332	LUDHIANA	JAGRAON	S-NPP	30.72070	75.39930	13:48:22	D	13.30
1333	LUDHIANA	JAGRAON	S-NPP	30.72190	75.41010	13:48:22	D	5.00
1334	LUDHIANA	JAGRAON	S-NPP	30.72290	75.40070	13:48:22	D	28.50
1335	LUDHIANA	JAGRAON	S-NPP	30.73910	75.42410	13:48:22	D	7.60
1336	LUDHIANA	JAGRAON	S-NPP	30.74060	75.54120	13:48:22	D	3.70
1337	LUDHIANA	JAGRAON	S-NPP	30.77350	75.45220	13:48:22	D	4.40
1338	LUDHIANA	JAGRAON	S-NPP	30.78550	75.55690	13:48:22	D	4.30
1339	LUDHIANA	JAGRAON	S-NPP	30.78570	75.45590	13:48:22	D	5.00
1340	LUDHIANA	JAGRAON	AQUA	30.62700	75.38700	14:08:34	D	28.50
1341	LUDHIANA	JAGRAON	AQUA	30.65200	75.41100	14:08:34	D	18.10
1342	LUDHIANA	JAGRAON	AQUA	30.65300	75.41800	14:08:34	D	22.20
1343	LUDHIANA	JAGRAON	AQUA	30.79000	75.42200	14:08:34	D	22.30
1344	LUDHIANA	KHANNA	S-NPP	30.58140	76.10730	13:48:22	D	8.70
1345	LUDHIANA	KHANNA	S-NPP	30.58380	76.10920	13:48:22	D	11.90
1346	LUDHIANA	KHANNA	S-NPP	30.58530	76.10670	13:48:22	D	5.70
1347	LUDHIANA	KHANNA	S-NPP	30.64150	76.14040	13:48:22	D	19.90
1348	LUDHIANA	KHANNA	S-NPP	30.73930	76.09410	13:48:22	D	3.90
1349	LUDHIANA	KHANNA	AQUA	30.63800	76.14200	14:08:34	D	13.50
1350	LUDHIANA	LUDHIANA-1	S-NPP	30.83710	75.76620	13:48:22	D	6.90

1351	LUDHIANA	LUDHIANA-2	S-NPP	30.93820	76.03200	13:48:22	D	9.70
1352	LUDHIANA	LUDHIANA-2	S-NPP	30.94280	76.03730	13:48:22	D	6.50
1353	LUDHIANA	LUDHIANA-2	S-NPP	30.95530	76.11380	13:48:22	D	30.40
1354	LUDHIANA	LUDHIANA-2	S-NPP	30.95670	76.01730	13:48:22	D	6.40
1355	LUDHIANA	LUDHIANA-2	S-NPP	30.95920	76.11320	13:48:22	D	30.40
1356	LUDHIANA	LUDHIANA-2	S-NPP	30.96320	76.11270	13:48:22	D	16.00
1357	LUDHIANA	LUDHIANA-2	S-NPP	31.00110	75.92510	13:48:22	D	5.20
1358	LUDHIANA	LUDHIANA-2	AQUA	30.91100	76.08200	14:08:34	D	13.20
1359	LUDHIANA	LUDHIANA-2	AQUA	30.95100	75.99900	14:08:34	D	15.40
1360	LUDHIANA	LUDHIANA-2	AQUA	30.95300	76.01800	14:08:34	D	16.30
1361	LUDHIANA	MACHHIWARA	S-NPP	30.90540	76.30130	13:48:22	D	18.80
1362	LUDHIANA	MACHHIWARA	S-NPP	30.94050	76.16460	13:48:22	D	3.00
1363	LUDHIANA	MACHHIWARA	S-NPP	30.94690	76.29990	13:48:22	D	5.20
1364	LUDHIANA	MACHHIWARA	S-NPP	30.94750	76.26680	13:48:22	D	4.00
1365	LUDHIANA	MACHHIWARA	S-NPP	30.95140	76.30330	13:48:22	D	7.20
1366	LUDHIANA	MACHHIWARA	S-NPP	30.95180	76.30740	13:48:22	D	7.20
1367	LUDHIANA	MACHHIWARA	S-NPP	30.95450	76.14430	13:48:22	D	21.70
1368	LUDHIANA	MACHHIWARA	S-NPP	30.97870	76.29110	13:48:22	D	5.00
1369	LUDHIANA	MACHHIWARA	AQUA	30.95200	76.13500	14:08:34	D	26.20
1370	LUDHIANA	MALOD	S-NPP	30.60360	75.94420	13:48:22	D	3.40
1371	LUDHIANA	MALOD	S-NPP	30.61340	75.96040	13:48:22	D	10.10
1372	LUDHIANA	MALOD	S-NPP	30.62190	75.96500	13:48:22	D	3.20
1373	LUDHIANA	MALOD	S-NPP	30.62450	76.02360	13:48:22	D	6.50
1374	LUDHIANA	MALOD	S-NPP	30.62580	75.99980	13:48:22	D	8.60
1375	LUDHIANA	MALOD	S-NPP	30.63300	76.02830	13:48:22	D	6.00
1376	LUDHIANA	MALOD	S-NPP	30.63960	76.01540	13:48:22	D	10.40
1377	LUDHIANA	MALOD	S-NPP	30.64820	75.91420	13:48:22	D	3.20
1378	LUDHIANA	MALOD	S-NPP	30.65800	75.93030	13:48:22	D	3.20
1379	LUDHIANA	MALOD	S-NPP	30.67610	75.88460	13:48:22	D	16.90
1380	LUDHIANA	MALOD	S-NPP	30.67620	75.88080	13:48:22	D	8.40
1381	LUDHIANA	MALOD	S-NPP	30.69960	75.88110	13:48:22	D	4.40
1382	LUDHIANA	PAKHOWAL	S-NPP	30.63110	75.73170	13:48:22	D	4.20
1383	LUDHIANA	PAKHOWAL	S-NPP	30.67720	75.71690	13:48:22	D	12.10

1384	LUDHIANA	PAKHOWAL	S-NPP	30.68160	75.79090	13:48:22	D	13.30
1385	LUDHIANA	PAKHOWAL	S-NPP	30.77740	75.72900	13:48:22	D	3.20
1386	LUDHIANA	PAKHOWAL	AQUA	30.67000	75.71200	14:08:34	D	10.40
1387	LUDHIANA	RAIKOT	S-NPP	30.58470	75.53530	13:48:22	D	5.70
1388	LUDHIANA	RAIKOT	S-NPP	30.59750	75.51100	13:48:22	D	8.40
1389	LUDHIANA	RAIKOT	S-NPP	30.60330	75.52690	13:48:22	D	7.00
1390	LUDHIANA	RAIKOT	S-NPP	30.60720	75.52630	13:48:22	D	8.40
1391	LUDHIANA	RAIKOT	S-NPP	30.60780	75.53180	13:48:22	D	6.80
1392	LUDHIANA	RAIKOT	S-NPP	30.61300	75.57580	13:48:22	D	9.80
1393	LUDHIANA	RAIKOT	S-NPP	30.61750	75.58070	13:48:22	D	9.80
1394	LUDHIANA	RAIKOT	S-NPP	30.61750	75.71660	13:48:22	D	9.20
1395	LUDHIANA	RAIKOT	S-NPP	30.62200	75.58570	13:48:22	D	6.10
1396	LUDHIANA	RAIKOT	S-NPP	30.62770	75.56800	13:48:22	D	3.90
1397	LUDHIANA	RAIKOT	S-NPP	30.63040	75.69190	13:48:22	D	4.70
1398	LUDHIANA	RAIKOT	S-NPP	30.63720	75.53620	13:48:22	D	3.90
1399	LUDHIANA	RAIKOT	S-NPP	30.65140	75.48930	13:48:22	D	11.40
1400	LUDHIANA	RAIKOT	S-NPP	30.65840	75.51610	13:48:22	D	6.80
1401	LUDHIANA	RAIKOT	S-NPP	30.67560	75.56400	13:48:22	D	2.60
1402	LUDHIANA	RAIKOT	S-NPP	30.68590	75.55110	13:48:22	D	18.80
1403	LUDHIANA	RAIKOT	S-NPP	30.68910	75.61270	13:48:22	D	12.90
1404	LUDHIANA	RAIKOT	S-NPP	30.70650	75.55930	13:48:22	D	5.80
1405	LUDHIANA	RAIKOT	AQUA	30.61300	75.70800	14:08:34	D	10.30
1406	LUDHIANA	RAIKOT	AQUA	30.64800	75.48200	14:08:34	D	30.30
1407	LUDHIANA	RAIKOT	AQUA	30.64900	75.48900	14:08:34	D	25.00
1408	LUDHIANA	RAIKOT	AQUA	30.66400	75.53300	14:08:34	D	24.80
1409	LUDHIANA	RAIKOT	AQUA	30.66600	75.54000	14:08:34	D	22.00
1410	LUDHIANA	SIDHWAN BET	S-NPP	30.83510	75.54370	13:48:22	D	8.50
1411	LUDHIANA	SIDHWAN BET	S-NPP	30.83610	75.54140	13:48:22	D	5.50
1412	LUDHIANA	SIDHWAN BET	S-NPP	30.83860	75.38990	13:48:22	D	3.00
1413	LUDHIANA	SIDHWAN BET	S-NPP	30.84420	75.61380	13:48:22	D	4.70
1414	LUDHIANA	SIDHWAN BET	S-NPP	30.88500	75.55650	13:48:22	D	6.50
1415	LUDHIANA	SIDHWAN BET	S-NPP	30.88570	75.49440	13:48:22	D	6.90
1416	LUDHIANA	SIDHWAN BET	S-NPP	30.89210	75.54980	13:48:22	D	6.30



1417	LUDHIANA	SIDHWAN BET	S-NPP	30.89590	75.54920	13:48:22	D	6.30
1418	LUDHIANA	SIDHWAN BET	S-NPP	30.89790	75.53200	13:48:22	D	4.50
1419	LUDHIANA	SIDHWAN BET	S-NPP	30.91650	75.42250	13:48:22	D	5.70
1420	LUDHIANA	SIDHWAN BET	S-NPP	30.92100	75.59650	13:48:22	D	7.00
1421	LUDHIANA	SIDHWAN BET	S-NPP	30.92490	75.52790	13:48:22	D	3.30
1422	LUDHIANA	SIDHWAN BET	S-NPP	30.94150	75.46910	13:48:22	D	4.00
1423	LUDHIANA	SIDHWAN BET	S-NPP	30.94360	75.51130	13:48:22	D	4.10
1424	LUDHIANA	SIDHWAN BET	S-NPP	30.94600	75.44040	13:48:22	D	6.30
1425	LUDHIANA	SIDHWAN BET	S-NPP	30.94670	75.47950	13:48:22	D	8.30
1426	LUDHIANA	SIDHWAN BET	S-NPP	30.94820	75.48240	13:48:22	D	7.20
1427	LUDHIANA	SIDHWAN BET	S-NPP	30.95250	75.49550	13:48:22	D	12.20
1428	LUDHIANA	SIDHWAN BET	S-NPP	30.95330	75.49290	13:48:22	D	20.60
1429	LUDHIANA	SIDHWAN BET	AQUA	30.94500	75.38800	14:08:34	D	18.70
1430	LUDHIANA	SIDHWAN BET	AQUA	30.94700	75.40600	14:08:34	D	13.30
1431	LUDHIANA	SIDHWAN BET	AQUA	30.95000	75.44100	14:08:34	D	21.70
1432	LUDHIANA	SUDHAR	S-NPP	30.80020	75.68540	13:48:22	D	3.70
1433	MANSA	BHIKHI	S-NPP	29.97490	75.48860	13:48:22	D	4.10
1434	MANSA	BHIKHI	S-NPP	29.97740	75.48590	13:48:22	D	6.40
1435	MANSA	BHIKHI	S-NPP	30.01400	75.56770	13:48:22	D	3.50
1436	MANSA	BHIKHI	S-NPP	30.04270	75.57980	13:48:22	D	5.10
1437	MANSA	BHIKHI	S-NPP	30.05410	75.61120	13:48:22	D	17.10
1438	MANSA	BHIKHI	S-NPP	30.07070	75.45520	13:48:22	D	5.30
1439	MANSA	BHIKHI	S-NPP	30.07070	75.58660	13:48:22	D	3.50
1440	MANSA	BHIKHI	S-NPP	30.08020	75.48370	13:48:22	D	5.20
1441	MANSA	BHIKHI	S-NPP	30.09690	75.57710	13:48:22	D	4.30
1442	MANSA	BHIKHI	S-NPP	30.10070	75.42620	13:48:22	D	2.60
1443	MANSA	BHIKHI	S-NPP	30.10580	75.40370	13:48:22	D	15.10
1444	MANSA	BHIKHI	S-NPP	30.10720	75.59760	13:48:22	D	7.40
1445	MANSA	BHIKHI	S-NPP	30.10910	75.60020	13:48:22	D	14.70
1446	MANSA	BHIKHI	S-NPP	30.11400	75.40780	13:48:22	D	7.40
1447	MANSA	BHIKHI	S-NPP	30.11620	75.56040	13:48:22	D	4.50
1448	MANSA	BHIKHI	S-NPP	30.11630	75.52740	13:48:22	D	4.70
1449	MANSA	BHIKHI	S-NPP	30.11690	75.53280	13:48:22	D	4.70

1450	MANSA	BHIKHI	S-NPP	30.12150	75.50470	13:48:22	D	5.20
1451	MANSA	BHIKHI	S-NPP	30.13090	75.55270	13:48:22	D	2.70
1452	MANSA	BHIKHI	S-NPP	30.13150	75.55810	13:48:22	D	3.60
1453	MANSA	BHIKHI	S-NPP	30.13670	75.53530	13:48:22	D	16.20
1454	MANSA	BHIKHI	S-NPP	30.15200	75.36950	13:48:22	D	36.20
1455	MANSA	BHIKHI	S-NPP	30.15710	75.44470	13:48:22	D	4.10
1456	MANSA	BHIKHI	S-NPP	30.16280	75.39490	13:48:22	D	5.20
1457	MANSA	BHIKHI	S-NPP	30.16410	75.43810	13:48:22	D	13.30
1458	MANSA	BHIKHI	S-NPP	30.18560	75.39140	13:48:22	D	5.10
1459	MANSA	BHIKHI	S-NPP	30.18900	75.39470	13:48:22	D	7.30
1460	MANSA	BHIKHI	AQUA	30.03000	75.54600	14:08:34	D	31.60
1461	MANSA	BHIKHI	AQUA	30.10700	75.53000	14:08:34	D	14.20
1462	MANSA	BHIKHI	AQUA	30.10900	75.54700	14:08:34	D	14.50
1463	MANSA	BHIKHI	AQUA	30.17700	75.42800	14:08:34	D	37.50
1464	MANSA	BHIKHI	AQUA	30.17900	75.44500	14:08:34	D	26.20
1465	MANSA	BHIKHI	AQUA	30.19400	75.38600	14:08:34	D	18.10
1466	MANSA	BHIKHI	AQUA	30.19600	75.39100	14:08:34	D	13.60
1467	MANSA	BUDHLADA	S-NPP	29.76170	75.59630	13:48:22	D	3.50
1468	MANSA	BUDHLADA	S-NPP	29.76750	75.61180	13:48:22	D	4.80
1469	MANSA	BUDHLADA	S-NPP	29.77860	75.58680	13:48:22	D	5.80
1470	MANSA	BUDHLADA	S-NPP	29.78010	75.58810	13:48:22	D	13.90
1471	MANSA	BUDHLADA	S-NPP	29.78240	75.58620	13:48:22	D	5.80
1472	MANSA	BUDHLADA	S-NPP	29.78660	75.64180	13:48:22	D	5.40
1473	MANSA	BUDHLADA	S-NPP	29.79280	75.50850	13:48:22	D	4.80
1474	MANSA	BUDHLADA	S-NPP	29.79330	75.54640	13:48:22	D	6.00
1475	MANSA	BUDHLADA	S-NPP	29.79390	75.58440	13:48:22	D	2.50
1476	MANSA	BUDHLADA	S-NPP	29.80020	75.57250	13:48:22	D	6.60
1477	MANSA	BUDHLADA	S-NPP	29.80410	75.57200	13:48:22	D	6.60
1478	MANSA	BUDHLADA	S-NPP	29.80590	75.58810	13:48:22	D	5.90
1479	MANSA	BUDHLADA	S-NPP	29.80770	75.63710	13:48:22	D	22.90
1480	MANSA	BUDHLADA	S-NPP	29.81220	75.64190	13:48:22	D	7.40
1481	MANSA	BUDHLADA	S-NPP	29.81970	75.70700	13:48:22	D	13.40
1482	MANSA	BUDHLADA	S-NPP	29.82330	75.43900	13:48:22	D	5.40

1483	MANSA	BUDHLADA	S-NPP	29.82640	75.49790	13:48:22	D	3.80
1484	MANSA	BUDHLADA	S-NPP	29.82690	75.60120	13:48:22	D	2.60
1485	MANSA	BUDHLADA	S-NPP	29.82830	75.51380	13:48:22	D	14.20
1486	MANSA	BUDHLADA	S-NPP	29.83700	75.65470	13:48:22	D	5.00
1487	MANSA	BUDHLADA	S-NPP	29.83710	75.58870	13:48:22	D	5.80
1488	MANSA	BUDHLADA	S-NPP	29.84090	75.62110	13:48:22	D	4.00
1489	MANSA	BUDHLADA	S-NPP	29.84160	75.62640	13:48:22	D	5.70
1490	MANSA	BUDHLADA	S-NPP	29.84920	75.65830	13:48:22	D	14.20
1491	MANSA	BUDHLADA	S-NPP	29.84980	75.69690	13:48:22	D	3.30
1492	MANSA	BUDHLADA	S-NPP	29.85180	75.61390	13:48:22	D	8.90
1493	MANSA	BUDHLADA	S-NPP	29.85500	75.38840	13:48:22	D	2.20
1494	MANSA	BUDHLADA	S-NPP	29.85540	75.38580	13:48:22	D	2.60
1495	MANSA	BUDHLADA	S-NPP	29.86070	75.65660	13:48:22	D	4.80
1496	MANSA	BUDHLADA	S-NPP	29.86260	75.63970	13:48:22	D	4.30
1497	MANSA	BUDHLADA	S-NPP	29.88870	75.56450	13:48:22	D	5.70
1498	MANSA	BUDHLADA	S-NPP	29.88990	75.57520	13:48:22	D	5.90
1499	MANSA	BUDHLADA	S-NPP	29.89040	75.56150	13:48:22	D	2.40
1500	MANSA	BUDHLADA	S-NPP	29.89160	75.57220	13:48:22	D	6.60
1501	MANSA	BUDHLADA	S-NPP	29.89300	75.55010	13:48:22	D	15.80
1502	MANSA	BUDHLADA	S-NPP	29.90270	75.70290	13:48:22	D	6.80
1503	MANSA	BUDHLADA	S-NPP	29.90400	75.44530	13:48:22	D	8.10
1504	MANSA	BUDHLADA	S-NPP	29.90620	75.71060	13:48:22	D	8.00
1505	MANSA	BUDHLADA	S-NPP	29.90650	75.46660	13:48:22	D	2.80
1506	MANSA	BUDHLADA	S-NPP	29.90680	75.60280	13:48:22	D	2.70
1507	MANSA	BUDHLADA	S-NPP	29.90690	75.71600	13:48:22	D	6.90
1508	MANSA	BUDHLADA	S-NPP	29.91310	75.62390	13:48:22	D	8.30
1509	MANSA	BUDHLADA	S-NPP	29.91960	75.57890	13:48:22	D	15.80
1510	MANSA	BUDHLADA	S-NPP	29.92100	75.49140	13:48:22	D	8.70
1511	MANSA	BUDHLADA	S-NPP	29.92410	75.58370	13:48:22	D	8.60
1512	MANSA	BUDHLADA	S-NPP	29.92920	75.52820	13:48:22	D	5.10
1513	MANSA	BUDHLADA	S-NPP	29.93370	75.46780	13:48:22	D	29.50
1514	MANSA	BUDHLADA	S-NPP	29.93750	75.46720	13:48:22	D	29.50
1515	MANSA	BUDHLADA	S-NPP	29.93810	75.60350	13:48:22	D	11.00

1516	MANSA	BUDHLADA	S-NPP	29.94890	75.53060	13:48:22	D	6.80
1517	MANSA	BUDHLADA	S-NPP	29.95270	75.53010	13:48:22	D	6.80
1518	MANSA	BUDHLADA	S-NPP	29.96100	75.60000	13:48:22	D	11.90
1519	MANSA	BUDHLADA	S-NPP	29.96480	75.53370	13:48:22	D	13.80
1520	MANSA	BUDHLADA	S-NPP	29.96860	75.53310	13:48:22	D	13.80
1521	MANSA	BUDHLADA	S-NPP	29.97120	75.52180	13:48:22	D	7.30
1522	MANSA	BUDHLADA	S-NPP	29.97180	75.56000	13:48:22	D	16.80
1523	MANSA	BUDHLADA	S-NPP	29.97570	75.55940	13:48:22	D	3.70
1524	MANSA	BUDHLADA	S-NPP	29.97890	75.58630	13:48:22	D	4.50
1525	MANSA	BUDHLADA	S-NPP	29.98010	75.53140	13:48:22	D	5.40
1526	MANSA	BUDHLADA	S-NPP	29.98170	75.52340	13:48:22	D	13.30
1527	MANSA	BUDHLADA	S-NPP	29.98230	75.52880	13:48:22	D	13.30
1528	MANSA	BUDHLADA	S-NPP	29.98260	75.52010	13:48:22	D	24.40
1529	MANSA	BUDHLADA	S-NPP	29.98460	75.56900	13:48:22	D	4.30
1530	MANSA	BUDHLADA	S-NPP	29.99760	75.52640	13:48:22	D	19.60
1531	MANSA	BUDHLADA	S-NPP	29.99880	75.53720	13:48:22	D	17.10
1532	MANSA	BUDHLADA	S-NPP	30.04200	75.64070	13:48:22	D	4.30
1533	MANSA	BUDHLADA	AQUA	29.76000	75.57800	14:08:34	D	18.90
1534	MANSA	BUDHLADA	AQUA	29.81200	75.64000	14:08:34	D	16.50
1535	MANSA	BUDHLADA	AQUA	29.81500	75.67500	14:08:34	D	42.30
1536	MANSA	BUDHLADA	AQUA	29.82700	75.67300	14:08:34	D	37.00
1537	MANSA	BUDHLADA	AQUA	29.84200	75.70600	14:08:34	D	17.20
1538	MANSA	BUDHLADA	AQUA	29.85700	75.63400	14:08:34	D	24.00
1539	MANSA	BUDHLADA	AQUA	29.91900	75.58600	14:08:34	D	33.40
1540	MANSA	BUDHLADA	AQUA	29.92300	75.62000	14:08:34	D	22.80
1541	MANSA	BUDHLADA	AQUA	29.94100	75.57600	14:08:34	D	12.60
1542	MANSA	BUDHLADA	AQUA	29.97000	75.52000	14:08:34	D	21.10
1543	MANSA	BUDHLADA	AQUA	29.98100	75.51800	14:08:34	D	45.70
1544	MANSA	JHUNIR	S-NPP	29.76480	75.36780	13:48:22	D	19.40
1545	MANSA	JHUNIR	S-NPP	29.77540	75.39280	13:48:22	D	5.30
1546	MANSA	JHUNIR	S-NPP	29.77810	75.34980	13:48:22	D	8.50
1547	MANSA	JHUNIR	S-NPP	29.78050	75.40270	13:48:22	D	4.20
1548	MANSA	JHUNIR	S-NPP	29.78430	75.37010	13:48:22	D	4.70

1549	MANSA	JHUNIR	S-NPP	29.82010	75.41270	13:48:22	D	8.00
1550	MANSA	JHUNIR	S-NPP	29.84530	75.33400	13:48:22	D	4.70
1551	MANSA	JHUNIR	S-NPP	29.90050	75.31730	13:48:22	D	6.10
1552	MANSA	JHUNIR	S-NPP	29.94380	75.29460	13:48:22	D	2.90
1553	MANSA	JHUNIR	AQUA	29.84200	75.39100	14:08:34	D	14.70
1554	MANSA	JHUNIR	AQUA	29.97700	75.26600	14:08:34	D	30.70
1555	MANSA	MANSA	S-NPP	29.88150	75.38430	13:48:22	D	5.50
1556	MANSA	MANSA	S-NPP	29.89840	75.43000	13:48:22	D	5.20
1557	MANSA	MANSA	S-NPP	29.90540	75.39130	13:48:22	D	2.80
1558	MANSA	MANSA	S-NPP	29.91990	75.41590	13:48:22	D	7.90
1559	MANSA	MANSA	S-NPP	29.94130	75.40190	13:48:22	D	9.00
1560	MANSA	MANSA	S-NPP	29.94770	75.42240	13:48:22	D	7.30
1561	MANSA	MANSA	S-NPP	29.95410	75.31720	13:48:22	D	3.90
1562	MANSA	MANSA	S-NPP	29.95710	75.43710	13:48:22	D	2.30
1563	MANSA	MANSA	S-NPP	29.95840	75.38310	13:48:22	D	8.80
1564	MANSA	MANSA	S-NPP	29.96540	75.47370	13:48:22	D	14.40
1565	MANSA	MANSA	S-NPP	29.98900	75.41910	13:48:22	D	9.10
1566	MANSA	MANSA	S-NPP	29.99380	75.29500	13:48:22	D	1.80
1567	MANSA	MANSA	S-NPP	30.01240	75.45340	13:48:22	D	14.90
1568	MANSA	MANSA	S-NPP	30.02330	75.34920	13:48:22	D	4.10
1569	MANSA	MANSA	S-NPP	30.03650	75.36330	13:48:22	D	34.70
1570	MANSA	MANSA	S-NPP	30.04590	75.34570	13:48:22	D	8.10
1571	MANSA	MANSA	S-NPP	30.04660	75.31880	13:48:22	D	5.60
1572	MANSA	MANSA	S-NPP	30.09440	75.40550	13:48:22	D	6.50
1573	MANSA	MANSA	AQUA	30.09100	75.37800	14:08:34	D	17.30
1574	MANSA	SARDULGARH	S-NPP	29.55280	75.25770	13:48:22	D	4.60
1575	MANSA	SARDULGARH	S-NPP	29.64390	75.18840	13:48:22	D	2.20
1576	MANSA	SARDULGARH	S-NPP	29.65970	75.32220	13:48:22	D	4.00
1577	MANSA	SARDULGARH	S-NPP	29.67430	75.22010	13:48:22	D	3.80
1578	MANSA	SARDULGARH	S-NPP	29.67800	75.21950	13:48:22	D	3.80
1579	MANSA	SARDULGARH	S-NPP	29.69230	75.27490	13:48:22	D	7.40
1580	MANSA	SARDULGARH	S-NPP	29.69550	75.26920	13:48:22	D	6.50
1581	MANSA	SARDULGARH	S-NPP	29.69610	75.27440	13:48:22	D	6.50

1582	MANSA	SARDULGARH	S-NPP	29.69670	75.27950	13:48:22	D	4.50
1583	MANSA	SARDULGARH	S-NPP	29.69800	75.28980	13:48:22	D	2.70
1584	MANSA	SARDULGARH	S-NPP	29.70360	75.30480	13:48:22	D	35.80
1585	MANSA	SARDULGARH	S-NPP	29.70420	75.31000	13:48:22	D	17.00
1586	MANSA	SARDULGARH	S-NPP	29.72170	75.29670	13:48:22	D	4.10
1587	MANSA	SARDULGARH	S-NPP	29.72610	75.23820	13:48:22	D	4.00
1588	MANSA	SARDULGARH	S-NPP	29.74490	75.29840	13:48:22	D	5.70
1589	MANSA	SARDULGARH	S-NPP	29.74500	75.29660	13:48:22	D	7.30
1590	MANSA	SARDULGARH	S-NPP	29.74600	75.37070	13:48:22	D	12.20
1591	MANSA	SARDULGARH	S-NPP	29.74720	75.38120	13:48:22	D	8.80
1592	MANSA	SARDULGARH	S-NPP	29.74750	75.38280	13:48:22	D	8.50
1593	MANSA	SARDULGARH	S-NPP	29.74940	75.30120	13:48:22	D	7.30
1594	MANSA	SARDULGARH	S-NPP	29.75190	75.29030	13:48:22	D	4.20
1595	MANSA	SARDULGARH	S-NPP	29.76370	75.32550	13:48:22	D	13.00
1596	MANSA	SARDULGARH	AQUA	29.70000	75.34000	14:08:34	D	11.20
1597	MANSA	SARDULGARH	AQUA	29.71500	75.27200	14:08:34	D	8.50
1598	MOGA	BAGHA PURANA	S-NPP	30.49760	75.02310	13:48:22	D	5.10
1599	MOGA	BAGHA PURANA	S-NPP	30.50880	75.05300	13:48:22	D	3.60
1600	MOGA	BAGHA PURANA	S-NPP	30.51690	74.99380	13:48:22	D	5.00
1601	MOGA	BAGHA PURANA	S-NPP	30.53680	75.12820	13:48:22	D	5.10
1602	MOGA	BAGHA PURANA	S-NPP	30.54060	75.12760	13:48:22	D	5.10
1603	MOGA	BAGHA PURANA	S-NPP	30.54750	75.05750	13:48:22	D	13.00
1604	MOGA	BAGHA PURANA	S-NPP	30.55060	75.05170	13:48:22	D	5.10
1605	MOGA	BAGHA PURANA	S-NPP	30.55120	75.02520	13:48:22	D	5.30
1606	MOGA	BAGHA PURANA	S-NPP	30.55180	74.99880	13:48:22	D	12.70
1607	MOGA	BAGHA PURANA	S-NPP	30.55500	75.12000	13:48:22	D	26.20
1608	MOGA	BAGHA PURANA	S-NPP	30.56050	74.97640	13:48:22	D	14.00
1609	MOGA	BAGHA PURANA	S-NPP	30.56160	74.97880	13:48:22	D	15.80
1610	MOGA	BAGHA PURANA	S-NPP	30.56420	74.97580	13:48:22	D	6.80
1611	MOGA	BAGHA PURANA	S-NPP	30.56670	74.96490	13:48:22	D	29.30
1612	MOGA	BAGHA PURANA	S-NPP	30.56710	74.99370	13:48:22	D	24.20
1613	MOGA	BAGHA PURANA	S-NPP	30.56790	74.96730	13:48:22	D	26.10
1614	MOGA	BAGHA PURANA	S-NPP	30.56800	75.03840	13:48:22	D	5.70

1615	MOGA	BAGHA PURANA	S-NPP	30.56860	74.98040	13:48:22	D	6.80
1616	MOGA	BAGHA PURANA	S-NPP	30.56880	75.04090	13:48:22	D	6.40
1617	MOGA	BAGHA PURANA	S-NPP	30.56940	75.11240	13:48:22	D	6.10
1618	MOGA	BAGHA PURANA	S-NPP	30.56980	74.99070	13:48:22	D	11.60
1619	MOGA	BAGHA PURANA	S-NPP	30.57000	75.08580	13:48:22	D	3.00
1620	MOGA	BAGHA PURANA	S-NPP	30.57000	75.11770	13:48:22	D	6.10
1621	MOGA	BAGHA PURANA	S-NPP	30.57050	75.08840	13:48:22	D	5.30
1622	MOGA	BAGHA PURANA	S-NPP	30.57140	75.03000	13:48:22	D	2.90
1623	MOGA	BAGHA PURANA	S-NPP	30.57380	75.11710	13:48:22	D	18.30
1624	MOGA	BAGHA PURANA	S-NPP	30.57420	75.11980	13:48:22	D	21.50
1625	MOGA	BAGHA PURANA	S-NPP	30.57470	74.96100	13:48:22	D	12.50
1626	MOGA	BAGHA PURANA	S-NPP	30.57810	75.08720	13:48:22	D	9.50
1627	MOGA	BAGHA PURANA	S-NPP	30.57810	75.08980	13:48:22	D	10.90
1628	MOGA	BAGHA PURANA	S-NPP	30.58030	74.97590	13:48:22	D	3.20
1629	MOGA	BAGHA PURANA	S-NPP	30.58100	75.14540	13:48:22	D	2.00
1630	MOGA	BAGHA PURANA	S-NPP	30.58620	75.09120	13:48:22	D	4.40
1631	MOGA	BAGHA PURANA	S-NPP	30.58700	75.16310	13:48:22	D	2.70
1632	MOGA	BAGHA PURANA	S-NPP	30.58830	75.01140	13:48:22	D	5.20
1633	MOGA	BAGHA PURANA	S-NPP	30.58880	75.04830	13:48:22	D	5.60
1634	MOGA	BAGHA PURANA	S-NPP	30.59070	75.03220	13:48:22	D	2.50
1635	MOGA	BAGHA PURANA	S-NPP	30.59440	75.03160	13:48:22	D	16.10
1636	MOGA	BAGHA PURANA	S-NPP	30.59460	74.96830	13:48:22	D	11.20
1637	MOGA	BAGHA PURANA	S-NPP	30.59820	75.03100	13:48:22	D	16.10
1638	MOGA	BAGHA PURANA	S-NPP	30.60010	75.01480	13:48:22	D	7.00
1639	MOGA	BAGHA PURANA	S-NPP	30.60190	75.06220	13:48:22	D	1.80
1640	MOGA	BAGHA PURANA	S-NPP	30.60210	74.96710	13:48:22	D	20.80
1641	MOGA	BAGHA PURANA	S-NPP	30.60320	75.00910	13:48:22	D	10.60
1642	MOGA	BAGHA PURANA	S-NPP	30.60380	75.01420	13:48:22	D	7.00
1643	MOGA	BAGHA PURANA	S-NPP	30.60390	74.98260	13:48:22	D	6.40
1644	MOGA	BAGHA PURANA	S-NPP	30.60450	74.98780	13:48:22	D	6.40
1645	MOGA	BAGHA PURANA	S-NPP	30.60700	75.00850	13:48:22	D	3.70
1646	MOGA	BAGHA PURANA	S-NPP	30.60760	74.98200	13:48:22	D	6.40
1647	MOGA	BAGHA PURANA	S-NPP	30.60820	74.98720	13:48:22	D	6.40

1648	MOGA	BAGHA PURANA	S-NPP	30.60820	75.01880	13:48:22	D	6.60
1649	MOGA	BAGHA PURANA	S-NPP	30.61120	75.10860	13:48:22	D	10.10
1650	MOGA	BAGHA PURANA	S-NPP	30.61250	75.05520	13:48:22	D	7.20
1651	MOGA	BAGHA PURANA	S-NPP	30.61450	75.00730	13:48:22	D	4.50
1652	MOGA	BAGHA PURANA	S-NPP	30.61500	75.07610	13:48:22	D	3.50
1653	MOGA	BAGHA PURANA	S-NPP	30.61610	75.15060	13:48:22	D	8.90
1654	MOGA	BAGHA PURANA	S-NPP	30.61950	74.98540	13:48:22	D	3.30
1655	MOGA	BAGHA PURANA	S-NPP	30.64630	75.04990	13:48:22	D	2.80
1656	MOGA	BAGHA PURANA	S-NPP	30.65180	74.96980	13:48:22	D	4.20
1657	MOGA	BAGHA PURANA	S-NPP	30.65440	75.02210	13:48:22	D	3.50
1658	MOGA	BAGHA PURANA	S-NPP	30.65810	75.02150	13:48:22	D	3.50
1659	MOGA	BAGHA PURANA	S-NPP	30.65880	75.09050	13:48:22	D	8.00
1660	MOGA	BAGHA PURANA	S-NPP	30.66810	75.00940	13:48:22	D	13.50
1661	MOGA	BAGHA PURANA	S-NPP	30.66810	75.04110	13:48:22	D	6.40
1662	MOGA	BAGHA PURANA	S-NPP	30.66920	75.01780	13:48:22	D	4.00
1663	MOGA	BAGHA PURANA	S-NPP	30.66940	75.01980	13:48:22	D	5.90
1664	MOGA	BAGHA PURANA	S-NPP	30.67260	75.07760	13:48:22	D	5.70
1665	MOGA	BAGHA PURANA	S-NPP	30.67390	75.15230	13:48:22	D	4.50
1666	MOGA	BAGHA PURANA	S-NPP	30.67650	75.08040	13:48:22	D	5.50
1667	MOGA	BAGHA PURANA	S-NPP	30.67700	75.08230	13:48:22	D	5.50
1668	MOGA	BAGHA PURANA	S-NPP	30.68750	74.94630	13:48:22	D	3.90
1669	MOGA	BAGHA PURANA	S-NPP	30.68890	75.11780	13:48:22	D	12.20
1670	MOGA	BAGHA PURANA	S-NPP	30.68890	75.12120	13:48:22	D	4.40
1671	MOGA	BAGHA PURANA	S-NPP	30.68900	75.18220	13:48:22	D	4.60
1672	MOGA	BAGHA PURANA	S-NPP	30.69180	75.17990	13:48:22	D	4.10
1673	MOGA	BAGHA PURANA	S-NPP	30.69200	75.11530	13:48:22	D	5.70
1674	MOGA	BAGHA PURANA	S-NPP	30.69210	75.11200	13:48:22	D	2.70
1675	MOGA	BAGHA PURANA	S-NPP	30.69260	75.12060	13:48:22	D	4.40
1676	MOGA	BAGHA PURANA	S-NPP	30.70290	75.04430	13:48:22	D	10.50
1677	MOGA	BAGHA PURANA	S-NPP	30.70310	74.94910	13:48:22	D	12.90
1678	MOGA	BAGHA PURANA	S-NPP	30.71030	75.07510	13:48:22	D	6.60
1679	MOGA	BAGHA PURANA	S-NPP	30.71090	75.08030	13:48:22	D	6.60
1680	MOGA	BAGHA PURANA	S-NPP	30.71220	75.09080	13:48:22	D	7.80



1681	MOGA	BAGHA PURANA	S-NPP	30.71680	74.93630	13:48:22	D	2.70
1682	MOGA	BAGHA PURANA	S-NPP	30.72350	75.05700	13:48:22	D	5.30
1683	MOGA	BAGHA PURANA	S-NPP	30.72850	75.03490	13:48:22	D	4.40
1684	MOGA	BAGHA PURANA	S-NPP	30.73480	74.99150	13:48:22	D	9.00
1685	MOGA	BAGHA PURANA	S-NPP	30.74600	74.98970	13:48:22	D	2.40
1686	MOGA	BAGHA PURANA	S-NPP	30.77030	74.93060	13:48:22	D	4.50
1687	MOGA	BAGHA PURANA	S-NPP	30.77150	74.94100	13:48:22	D	3.40
1688	MOGA	BAGHA PURANA	S-NPP	30.77340	74.93260	13:48:22	D	7.70
1689	MOGA	BAGHA PURANA	AQUA	30.49800	75.02400	14:08:34	D	41.80
1690	MOGA	BAGHA PURANA	AQUA	30.53200	75.12900	14:08:34	D	22.40
1691	MOGA	BAGHA PURANA	AQUA	30.56200	75.09200	14:08:34	D	17.40
1692	MOGA	BAGHA PURANA	AQUA	30.58500	74.99000	14:08:34	D	18.90
1693	MOGA	BAGHA PURANA	AQUA	30.63700	75.04100	14:08:34	D	18.00
1694	MOGA	BAGHA PURANA	AQUA	30.64900	75.15600	14:08:34	D	14.60
1695	MOGA	BAGHA PURANA	AQUA	30.65100	74.95700	14:08:34	D	14.60
1696	MOGA	BAGHA PURANA	AQUA	30.65300	74.97300	14:08:34	D	17.90
1697	MOGA	BAGHA PURANA	AQUA	30.65400	75.08800	14:08:34	D	11.20
1698	MOGA	BAGHA PURANA	AQUA	30.67500	75.18600	14:08:34	D	12.60
1699	MOGA	BAGHA PURANA	AQUA	30.68200	74.93700	14:08:34	D	14.10
1700	MOGA	BAGHA PURANA	AQUA	30.68300	74.93100	14:08:34	D	22.80
1701	MOGA	BAGHA PURANA	AQUA	30.69000	75.11700	14:08:34	D	13.70
1702	MOGA	BAGHA PURANA	AQUA	30.69200	75.13300	14:08:34	D	8.60
1703	MOGA	BAGHA PURANA	AQUA	30.71300	75.00800	14:08:34	D	10.10
1704	MOGA	KOT ISE KHAN AT DHARAMKOT	S-NPP	30.86750	75.26970	13:48:22	D	4.30
1705	MOGA	KOT ISE KHAN AT DHARAMKOT	S-NPP	30.86810	75.27510	13:48:22	D	4.30
1706	MOGA	KOT ISE KHAN AT DHARAMKOT	S-NPP	30.87130	75.17110	13:48:22	D	15.70
1707	MOGA	KOT ISE KHAN AT DHARAMKOT	S-NPP	30.87510	75.20310	13:48:22	D	3.50
1708	MOGA	KOT ISE KHAN AT DHARAMKOT	S-NPP	30.88390	75.05070	13:48:22	D	2.80
1709	MOGA	KOT ISE KHAN AT DHARAMKOT	S-NPP	30.88520	75.32190	13:48:22	D	2.90
1710	MOGA	KOT ISE KHAN AT DHARAMKOT	S-NPP	30.90310	75.15260	13:48:22	D	10.80
1711	MOGA	KOT ISE KHAN AT DHARAMKOT	S-NPP	30.90410	75.15510	13:48:22	D	13.80
1712	MOGA	KOT ISE KHAN AT DHARAMKOT	S-NPP	30.90550	75.19830	13:48:22	D	5.20
1713	MOGA	KOT ISE KHAN AT DHARAMKOT	S-NPP	30.90860	75.20060	13:48:22	D	4.20

1714	MOGA	KOT ISE KHAN AT DHARAMKOT	S-NPP	30.91160	75.05960	13:48:22	D	4.60
1715	MOGA	KOT ISE KHAN AT DHARAMKOT	S-NPP	30.91330	75.10780	13:48:22	D	4.30
1716	MOGA	KOT ISE KHAN AT DHARAMKOT	S-NPP	30.91690	75.17210	13:48:22	D	2.80
1717	MOGA	KOT ISE KHAN AT DHARAMKOT	S-NPP	30.92780	75.10010	13:48:22	D	3.70
1718	MOGA	KOT ISE KHAN AT DHARAMKOT	S-NPP	30.93370	75.25140	13:48:22	D	12.50
1719	MOGA	KOT ISE KHAN AT DHARAMKOT	S-NPP	30.94240	75.32710	13:48:22	D	3.50
1720	MOGA	KOT ISE KHAN AT DHARAMKOT	S-NPP	30.95040	75.09650	13:48:22	D	4.10
1721	MOGA	KOT ISE KHAN AT DHARAMKOT	S-NPP	30.95770	75.29160	13:48:22	D	5.50
1722	MOGA	KOT ISE KHAN AT DHARAMKOT	S-NPP	30.96100	75.18700	13:48:22	D	8.70
1723	MOGA	KOT ISE KHAN AT DHARAMKOT	S-NPP	30.96100	75.21970	13:48:22	D	7.20
1724	MOGA	KOT ISE KHAN AT DHARAMKOT	S-NPP	30.96540	75.22450	13:48:22	D	14.10
1725	MOGA	KOT ISE KHAN AT DHARAMKOT	S-NPP	30.96660	75.26820	13:48:22	D	20.40
1726	MOGA	KOT ISE KHAN AT DHARAMKOT	S-NPP	30.97050	75.23470	13:48:22	D	4.60
1727	MOGA	KOT ISE KHAN AT DHARAMKOT	S-NPP	30.97430	75.16860	13:48:22	D	8.00
1728	MOGA	KOT ISE KHAN AT DHARAMKOT	S-NPP	30.97810	75.20070	13:48:22	D	14.90
1729	MOGA	KOT ISE KHAN AT DHARAMKOT	S-NPP	30.97930	75.34350	13:48:22	D	2.70
1730	MOGA	KOT ISE KHAN AT DHARAMKOT	S-NPP	30.99070	75.34180	13:48:22	D	4.40
1731	MOGA	KOT ISE KHAN AT DHARAMKOT	S-NPP	30.99390	75.20370	13:48:22	D	5.50
1732	MOGA	KOT ISE KHAN AT DHARAMKOT	S-NPP	30.99650	75.22520	13:48:22	D	5.40
1733	MOGA	KOT ISE KHAN AT DHARAMKOT	S-NPP	30.99710	75.23060	13:48:22	D	22.90
1734	MOGA	KOT ISE KHAN AT DHARAMKOT	S-NPP	31.00090	75.23000	13:48:22	D	21.20
1735	MOGA	KOT ISE KHAN AT DHARAMKOT	S-NPP	31.00590	75.17460	13:48:22	D	14.50
1736	MOGA	KOT ISE KHAN AT DHARAMKOT	S-NPP	31.00720	75.18530	13:48:22	D	5.60
1737	MOGA	KOT ISE KHAN AT DHARAMKOT	S-NPP	31.00780	75.19060	13:48:22	D	5.60
1738	MOGA	KOT ISE KHAN AT DHARAMKOT	S-NPP	31.01070	75.18780	13:48:22	D	6.00
1739	MOGA	KOT ISE KHAN AT DHARAMKOT	S-NPP	31.01160	75.19000	13:48:22	D	4.70
1740	MOGA	KOT ISE KHAN AT DHARAMKOT	S-NPP	31.01230	75.26110	13:48:22	D	7.70
1741	MOGA	KOT ISE KHAN AT DHARAMKOT	S-NPP	31.01250	75.20390	13:48:22	D	4.40
1742	MOGA	KOT ISE KHAN AT DHARAMKOT	S-NPP	31.01550	75.25510	13:48:22	D	8.80
1743	MOGA	KOT ISE KHAN AT DHARAMKOT	S-NPP	31.01610	75.26050	13:48:22	D	7.70
1744	MOGA	KOT ISE KHAN AT DHARAMKOT	S-NPP	31.01690	75.20870	13:48:22	D	5.30
1745	MOGA	KOT ISE KHAN AT DHARAMKOT	S-NPP	31.01750	75.21410	13:48:22	D	5.30
1746	MOGA	KOT ISE KHAN AT DHARAMKOT	S-NPP	31.01800	75.21090	13:48:22	D	10.90

1747	MOGA	KOT ISE KHAN AT DHARAMKOT	S-NPP	31.01850	75.12130	13:48:22	D	2.80
1748	MOGA	KOT ISE KHAN AT DHARAMKOT	S-NPP	31.02070	75.20810	13:48:22	D	5.70
1749	MOGA	KOT ISE KHAN AT DHARAMKOT	S-NPP	31.03020	75.22310	13:48:22	D	4.10
1750	MOGA	KOT ISE KHAN AT DHARAMKOT	S-NPP	31.03790	75.15630	13:48:22	D	5.00
1751	MOGA	KOT ISE KHAN AT DHARAMKOT	S-NPP	31.04120	75.08530	13:48:22	D	8.60
1752	MOGA	KOT ISE KHAN AT DHARAMKOT	S-NPP	31.07140	75.11300	13:48:22	D	6.10
1753	MOGA	KOT ISE KHAN AT DHARAMKOT	S-NPP	31.10170	75.14090	13:48:22	D	5.90
1754	MOGA	KOT ISE KHAN AT DHARAMKOT	AQUA	30.86000	75.21500	14:08:34	D	15.70
1755	MOGA	KOT ISE KHAN AT DHARAMKOT	AQUA	30.89500	75.33100	14:08:34	D	10.20
1756	MOGA	KOT ISE KHAN AT DHARAMKOT	AQUA	30.89800	75.15300	14:08:34	D	9.10
1757	MOGA	KOT ISE KHAN AT DHARAMKOT	AQUA	30.90400	75.32400	14:08:34	D	13.60
1758	MOGA	KOT ISE KHAN AT DHARAMKOT	AQUA	30.93600	75.30200	14:08:34	D	10.50
1759	MOGA	KOT ISE KHAN AT DHARAMKOT	AQUA	30.94900	75.09600	14:08:34	D	12.00
1760	MOGA	KOT ISE KHAN AT DHARAMKOT	AQUA	30.96300	75.23000	14:08:34	D	13.40
1761	MOGA	KOT ISE KHAN AT DHARAMKOT	AQUA	30.97800	75.15900	14:08:34	D	22.90
1762	MOGA	KOT ISE KHAN AT DHARAMKOT	AQUA	30.98000	75.17600	14:08:34	D	15.70
1763	MOGA	KOT ISE KHAN AT DHARAMKOT	AQUA	31.00500	75.18300	14:08:34	D	40.30
1764	MOGA	KOT ISE KHAN AT DHARAMKOT	AQUA	31.01800	75.19800	14:08:34	D	12.90
1765	MOGA	KOT ISE KHAN AT DHARAMKOT	AQUA	31.04800	75.16000	14:08:34	D	12.50
1766	MOGA	MOGA-1	S-NPP	30.71060	75.20940	13:48:22	D	17.10
1767	MOGA	MOGA-1	S-NPP	30.71200	75.15520	13:48:22	D	4.40
1768	MOGA	MOGA-1	S-NPP	30.71890	75.38300	13:48:22	D	3.40
1769	MOGA	MOGA-1	S-NPP	30.72320	75.21820	13:48:22	D	5.70
1770	MOGA	MOGA-1	S-NPP	30.72900	75.13640	13:48:22	D	4.10
1771	MOGA	MOGA-1	S-NPP	30.73580	75.19460	13:48:22	D	6.60
1772	MOGA	MOGA-1	S-NPP	30.73900	75.18870	13:48:22	D	6.60
1773	MOGA	MOGA-1	S-NPP	30.74400	75.19870	13:48:22	D	4.70
1774	MOGA	MOGA-1	S-NPP	30.74500	75.37340	13:48:22	D	6.20
1775	MOGA	MOGA-1	S-NPP	30.75970	75.33260	13:48:22	D	4.60
1776	MOGA	MOGA-1	S-NPP	30.77050	75.19460	13:48:22	D	5.30
1777	MOGA	MOGA-1	S-NPP	30.77110	75.33080	13:48:22	D	4.90
1778	MOGA	MOGA-1	S-NPP	30.77180	75.23780	13:48:22	D	7.70
1779	MOGA	MOGA-1	S-NPP	30.78000	75.37360	13:48:22	D	3.20

1780	MOGA	MOGA-1	S-NPP	30.78630	75.29560	13:48:22	D	6.00
1781	MOGA	MOGA-1	S-NPP	30.80020	75.21710	13:48:22	D	7.10
1782	MOGA	MOGA-1	S-NPP	30.80090	75.25510	13:48:22	D	6.00
1783	MOGA	MOGA-1	S-NPP	30.80310	75.21430	13:48:22	D	14.50
1784	MOGA	MOGA-1	S-NPP	30.80400	75.21650	13:48:22	D	7.10
1785	MOGA	MOGA-1	S-NPP	30.81040	75.27860	13:48:22	D	3.10
1786	MOGA	MOGA-1	S-NPP	30.81690	75.35680	13:48:22	D	7.10
1787	MOGA	MOGA-1	S-NPP	30.82570	75.27620	13:48:22	D	7.10
1788	MOGA	MOGA-1	S-NPP	30.83380	75.31340	13:48:22	D	3.10
1789	MOGA	MOGA-1	S-NPP	30.83640	75.30200	13:48:22	D	4.40
1790	MOGA	MOGA-1	S-NPP	30.83760	75.31280	13:48:22	D	3.10
1791	MOGA	MOGA-1	S-NPP	30.84360	75.19710	13:48:22	D	8.30
1792	MOGA	MOGA-1	S-NPP	30.84720	75.29480	13:48:22	D	3.10
1793	MOGA	MOGA-1	S-NPP	30.85930	75.23270	13:48:22	D	12.40
1794	MOGA	MOGA-1	S-NPP	30.87120	75.33510	13:48:22	D	5.30
1795	MOGA	MOGA-1	AQUA	30.71700	75.36800	14:08:34	D	13.00
1796	MOGA	MOGA-1	AQUA	30.71900	75.38500	14:08:34	D	13.40
1797	MOGA	MOGA-1	AQUA	30.72700	75.24600	14:08:34	D	14.80
1798	MOGA	MOGA-1	AQUA	30.72700	75.25800	14:08:34	D	30.60
1799	MOGA	MOGA-1	AQUA	30.73100	75.18900	14:08:34	D	9.40
1800	MOGA	MOGA-1	AQUA	30.75000	75.15300	14:08:34	D	10.10
1801	MOGA	MOGA-1	AQUA	30.77500	75.28500	14:08:34	D	10.50
1802	MOGA	MOGA-1	AQUA	30.77800	75.20000	14:08:34	D	11.30
1803	MOGA	MOGA-1	AQUA	30.80200	75.20600	14:08:34	D	9.40
1804	MOGA	MOGA-1	AQUA	30.85100	75.23400	14:08:34	D	12.40
1805	MOGA	MOGA-1	AQUA	30.86200	75.23200	14:08:34	D	13.80
1806	MOGA	MOGA-2	S-NPP	30.71520	75.11710	13:48:22	D	2.80
1807	MOGA	MOGA-2	S-NPP	30.75980	74.97700	13:48:22	D	3.00
1808	MOGA	MOGA-2	S-NPP	30.77670	75.02200	13:48:22	D	6.30
1809	MOGA	MOGA-2	S-NPP	30.77690	75.01950	13:48:22	D	10.70
1810	MOGA	MOGA-2	S-NPP	30.78040	75.02140	13:48:22	D	6.30
1811	MOGA	MOGA-2	S-NPP	30.79260	74.99050	13:48:22	D	11.20
1812	MOGA	MOGA-2	S-NPP	30.79630	74.98990	13:48:22	D	7.90

1813	MOGA	MOGA-2	S-NPP	30.80570	75.00430	13:48:22	D	7.80
1814	MOGA	MOGA-2	S-NPP	30.81380	74.97650	13:48:22	D	9.60
1815	MOGA	MOGA-2	S-NPP	30.81880	74.95460	13:48:22	D	5.90
1816	MOGA	MOGA-2	S-NPP	30.81880	74.98630	13:48:22	D	3.70
1817	MOGA	MOGA-2	S-NPP	30.83440	74.98920	13:48:22	D	6.90
1818	MOGA	MOGA-2	S-NPP	30.86440	75.01630	13:48:22	D	2.80
1819	MOGA	MOGA-2	S-NPP	30.86620	74.96820	13:48:22	D	7.70
1820	MOGA	MOGA-2	S-NPP	30.86690	75.16630	13:48:22	D	6.10
1821	MOGA	MOGA-2	S-NPP	30.88670	75.01010	13:48:22	D	8.80
1822	MOGA	MOGA-2	S-NPP	30.88690	75.01280	13:48:22	D	9.30
1823	MOGA	MOGA-2	S-NPP	30.88870	74.96470	13:48:22	D	5.70
1824	MOGA	MOGA-2	S-NPP	30.88930	74.96710	13:48:22	D	4.80
1825	MOGA	MOGA-2	AQUA	30.78800	75.08100	14:08:34	D	8.10
1826	MOGA	MOGA-2	AQUA	30.79200	74.99000	14:08:34	D	14.90
1827	MOGA	MOGA-2	AQUA	30.81600	75.12000	14:08:34	D	7.90
1828	MOGA	MOGA-2	AQUA	30.81900	75.03600	14:08:34	D	8.20
1829	MOGA	MOGA-2	AQUA	30.86600	75.16400	14:08:34	D	9.10
1830	MOGA	NIHAL SINGH	S-NPP	30.51290	75.18540	13:48:22	D	8.80
1831	MOGA	NIHAL SINGH	S-NPP	30.51670	75.18480	13:48:22	D	8.80
1832	MOGA	NIHAL SINGH	S-NPP	30.51850	75.20060	13:48:22	D	9.00
1833	MOGA	NIHAL SINGH	S-NPP	30.52660	75.26940	13:48:22	D	9.00
1834	MOGA	NIHAL SINGH	S-NPP	30.54050	75.25650	13:48:22	D	8.30
1835	MOGA	NIHAL SINGH	S-NPP	30.54170	75.26710	13:48:22	D	5.30
1836	MOGA	NIHAL SINGH	S-NPP	30.54980	75.36920	13:48:22	D	3.10
1837	MOGA	NIHAL SINGH	S-NPP	30.55180	75.31980	13:48:22	D	7.90
1838	MOGA	NIHAL SINGH	S-NPP	30.55810	75.37340	13:48:22	D	12.70
1839	MOGA	NIHAL SINGH	S-NPP	30.56260	75.28010	13:48:22	D	3.00
1840	MOGA	NIHAL SINGH	S-NPP	30.56260	75.31270	13:48:22	D	7.60
1841	MOGA	NIHAL SINGH	S-NPP	30.56950	75.40460	13:48:22	D	4.90
1842	MOGA	NIHAL SINGH	S-NPP	30.57270	75.39870	13:48:22	D	19.40
1843	MOGA	NIHAL SINGH	S-NPP	30.57390	75.24590	13:48:22	D	3.40
1844	MOGA	NIHAL SINGH	S-NPP	30.57770	75.24530	13:48:22	D	3.40
1845	MOGA	NIHAL SINGH	S-NPP	30.58340	75.26060	13:48:22	D	5.20

1846	MOGA	NIHAL SINGH	S-NPP	30.58980	75.31390	13:48:22	D	4.20
1847	MOGA	NIHAL SINGH	S-NPP	30.59280	75.18110	13:48:22	D	8.70
1848	MOGA	NIHAL SINGH	S-NPP	30.59340	75.18360	13:48:22	D	6.60
1849	MOGA	NIHAL SINGH	S-NPP	30.59360	75.31330	13:48:22	D	4.20
1850	MOGA	NIHAL SINGH	S-NPP	30.60560	75.28430	13:48:22	D	5.20
1851	MOGA	NIHAL SINGH	S-NPP	30.60940	75.29210	13:48:22	D	3.80
1852	MOGA	NIHAL SINGH	S-NPP	30.61030	75.40150	13:48:22	D	5.30
1853	MOGA	NIHAL SINGH	S-NPP	30.61210	75.40360	13:48:22	D	5.70
1854	MOGA	NIHAL SINGH	S-NPP	30.61620	75.35110	13:48:22	D	6.40
1855	MOGA	NIHAL SINGH	S-NPP	30.62710	75.27840	13:48:22	D	7.00
1856	MOGA	NIHAL SINGH	S-NPP	30.63860	75.24410	13:48:22	D	3.30
1857	MOGA	NIHAL SINGH	S-NPP	30.63970	75.32010	13:48:22	D	5.60
1858	MOGA	NIHAL SINGH	S-NPP	30.64350	75.31950	13:48:22	D	3.80
1859	MOGA	NIHAL SINGH	S-NPP	30.66890	75.30470	13:48:22	D	4.10
1860	MOGA	NIHAL SINGH	S-NPP	30.68730	75.36210	13:48:22	D	3.40
1861	MOGA	NIHAL SINGH	S-NPP	30.70700	75.36450	13:48:22	D	4.40
1862	MOGA	NIHAL SINGH	S-NPP	30.70940	75.36790	13:48:22	D	4.90
1863	MOGA	NIHAL SINGH	AQUA	30.56500	75.34400	14:08:34	D	39.80
1864	MOGA	NIHAL SINGH	AQUA	30.68100	75.35500	14:08:34	D	16.30
1865	MOGA	NIHAL SINGH	AQUA	30.68200	75.25200	14:08:34	D	17.00
1866	MUKTSAR	KOT BHAI AT GIDDERBAHA	S-NPP	30.14970	74.59140	13:48:22	D	4.40
1867	MUKTSAR	KOT BHAI AT GIDDERBAHA	S-NPP	30.15330	74.59080	13:48:22	D	4.40
1868	MUKTSAR	KOT BHAI AT GIDDERBAHA	S-NPP	30.16790	74.64840	13:48:22	D	3.60
1869	MUKTSAR	KOT BHAI AT GIDDERBAHA	S-NPP	30.16850	74.65330	13:48:22	D	7.60
1870	MUKTSAR	KOT BHAI AT GIDDERBAHA	S-NPP	30.18000	74.56650	13:48:22	D	2.50
1871	MUKTSAR	KOT BHAI AT GIDDERBAHA	S-NPP	30.18190	74.58120	13:48:22	D	2.40
1872	MUKTSAR	KOT BHAI AT GIDDERBAHA	S-NPP	30.19610	74.55080	13:48:22	D	3.10
1873	MUKTSAR	KOT BHAI AT GIDDERBAHA	S-NPP	30.23110	74.68520	13:48:22	D	8.00
1874	MUKTSAR	KOT BHAI AT GIDDERBAHA	S-NPP	30.24160	74.58820	13:48:22	D	30.20
1875	MUKTSAR	KOT BHAI AT GIDDERBAHA	S-NPP	30.26530	74.72010	13:48:22	D	3.40
1876	MUKTSAR	KOT BHAI AT GIDDERBAHA	S-NPP	30.26540	74.65950	13:48:22	D	4.30
1877	MUKTSAR	KOT BHAI AT GIDDERBAHA	S-NPP	30.26720	74.52430	13:48:22	D	2.70
1878	MUKTSAR	KOT BHAI AT GIDDERBAHA	S-NPP	30.27760	74.63740	13:48:22	D	4.90

1879	MUKTSAR	KOT BHAI AT GIDDERBAHA	S-NPP	30.28910	74.61050	13:48:22	D	11.10
1880	MUKTSAR	KOT BHAI AT GIDDERBAHA	S-NPP	30.29400	74.58970	13:48:22	D	2.90
1881	MUKTSAR	KOT BHAI AT GIDDERBAHA	S-NPP	30.29460	74.62460	13:48:22	D	2.90
1882	MUKTSAR	KOT BHAI AT GIDDERBAHA	S-NPP	30.29520	74.59950	13:48:22	D	15.30
1883	MUKTSAR	KOT BHAI AT GIDDERBAHA	S-NPP	30.29530	74.65970	13:48:22	D	7.60
1884	MUKTSAR	KOT BHAI AT GIDDERBAHA	S-NPP	30.30310	74.57320	13:48:22	D	3.30
1885	MUKTSAR	KOT BHAI AT GIDDERBAHA	S-NPP	30.30370	74.57810	13:48:22	D	3.30
1886	MUKTSAR	KOT BHAI AT GIDDERBAHA	S-NPP	30.30520	74.65530	13:48:22	D	4.70
1887	MUKTSAR	KOT BHAI AT GIDDERBAHA	S-NPP	30.30580	74.66030	13:48:22	D	4.70
1888	MUKTSAR	KOT BHAI AT GIDDERBAHA	S-NPP	30.30630	74.65790	13:48:22	D	6.40
1889	MUKTSAR	KOT BHAI AT GIDDERBAHA	S-NPP	30.30720	74.57970	13:48:22	D	50.30
1890	MUKTSAR	KOT BHAI AT GIDDERBAHA	S-NPP	30.31560	74.64860	13:48:22	D	17.90
1891	MUKTSAR	KOT BHAI AT GIDDERBAHA	S-NPP	30.31620	74.73730	13:48:22	D	28.70
1892	MUKTSAR	KOT BHAI AT GIDDERBAHA	S-NPP	30.31690	74.59810	13:48:22	D	4.50
1893	MUKTSAR	KOT BHAI AT GIDDERBAHA	S-NPP	30.31730	74.69380	13:48:22	D	7.10
1894	MUKTSAR	KOT BHAI AT GIDDERBAHA	S-NPP	30.31860	74.69630	13:48:22	D	7.90
1895	MUKTSAR	KOT BHAI AT GIDDERBAHA	S-NPP	30.32300	74.58710	13:48:22	D	8.60
1896	MUKTSAR	KOT BHAI AT GIDDERBAHA	S-NPP	30.32500	74.75850	13:48:22	D	6.90
1897	MUKTSAR	KOT BHAI AT GIDDERBAHA	S-NPP	30.32600	74.75600	13:48:22	D	5.20
1898	MUKTSAR	KOT BHAI AT GIDDERBAHA	S-NPP	30.32940	74.73240	13:48:22	D	8.10
1899	MUKTSAR	KOT BHAI AT GIDDERBAHA	S-NPP	30.33140	74.65610	13:48:22	D	11.30
1900	MUKTSAR	KOT BHAI AT GIDDERBAHA	S-NPP	30.33340	74.58040	13:48:22	D	5.80
1901	MUKTSAR	KOT BHAI AT GIDDERBAHA	S-NPP	30.34180	74.67970	13:48:22	D	18.10
1902	MUKTSAR	KOT BHAI AT GIDDERBAHA	S-NPP	30.34540	74.67910	13:48:22	D	7.40
1903	MUKTSAR	KOT BHAI AT GIDDERBAHA	S-NPP	30.35950	74.70210	13:48:22	D	7.50
1904	MUKTSAR	KOT BHAI AT GIDDERBAHA	S-NPP	30.36060	74.77320	13:48:22	D	10.50
1905	MUKTSAR	KOT BHAI AT GIDDERBAHA	S-NPP	30.36320	74.61070	13:48:22	D	6.20
1906	MUKTSAR	KOT BHAI AT GIDDERBAHA	S-NPP	30.36420	74.80330	13:48:22	D	3.50
1907	MUKTSAR	KOT BHAI AT GIDDERBAHA	S-NPP	30.36430	74.77260	13:48:22	D	3.30
1908	MUKTSAR	KOT BHAI AT GIDDERBAHA	S-NPP	30.36740	74.73640	13:48:22	D	3.70
1909	MUKTSAR	KOT BHAI AT GIDDERBAHA	S-NPP	30.37170	74.55920	13:48:22	D	3.70
1910	MUKTSAR	KOT BHAI AT GIDDERBAHA	S-NPP	30.37780	74.60830	13:48:22	D	3.70
1911	MUKTSAR	KOT BHAI AT GIDDERBAHA	S-NPP	30.37780	74.76020	13:48:22	D	8.40

1912	MUKTSAR	KOT BHAI AT GIDDERBAHA	S-NPP	30.37910	74.67870	13:48:22	D	5.00
1913	MUKTSAR	KOT BHAI AT GIDDERBAHA	S-NPP	30.38880	74.60650	13:48:22	D	9.30
1914	MUKTSAR	KOT BHAI AT GIDDERBAHA	S-NPP	30.39190	74.69180	13:48:22	D	17.30
1915	MUKTSAR	KOT BHAI AT GIDDERBAHA	S-NPP	30.39560	74.75220	13:48:22	D	2.50
1916	MUKTSAR	KOT BHAI AT GIDDERBAHA	S-NPP	30.39560	74.78290	13:48:22	D	3.90
1917	MUKTSAR	KOT BHAI AT GIDDERBAHA	S-NPP	30.39930	74.75160	13:48:22	D	5.30
1918	MUKTSAR	KOT BHAI AT GIDDERBAHA	S-NPP	30.41930	74.71480	13:48:22	D	4.60
1919	MUKTSAR	KOT BHAI AT GIDDERBAHA	S-NPP	30.42070	74.71250	13:48:22	D	3.30
1920	MUKTSAR	KOT BHAI AT GIDDERBAHA	S-NPP	30.42190	74.67380	13:48:22	D	3.20
1921	MUKTSAR	KOT BHAI AT GIDDERBAHA	S-NPP	30.42240	74.70920	13:48:22	D	4.60
1922	MUKTSAR	KOT BHAI AT GIDDERBAHA	S-NPP	30.42440	74.71190	13:48:22	D	3.90
1923	MUKTSAR	KOT BHAI AT GIDDERBAHA	S-NPP	30.42720	74.74920	13:48:22	D	19.30
1924	MUKTSAR	KOT BHAI AT GIDDERBAHA	S-NPP	30.42800	74.69310	13:48:22	D	5.10
1925	MUKTSAR	KOT BHAI AT GIDDERBAHA	S-NPP	30.42880	74.74690	13:48:22	D	9.70
1926	MUKTSAR	KOT BHAI AT GIDDERBAHA	S-NPP	30.42940	74.75190	13:48:22	D	9.70
1927	MUKTSAR	KOT BHAI AT GIDDERBAHA	S-NPP	30.44270	74.69070	13:48:22	D	74.50
1928	MUKTSAR	KOT BHAI AT GIDDERBAHA	S-NPP	30.45130	74.66900	13:48:22	D	7.30
1929	MUKTSAR	KOT BHAI AT GIDDERBAHA	S-NPP	30.45320	74.62320	13:48:22	D	2.50
1930	MUKTSAR	KOT BHAI AT GIDDERBAHA	S-NPP	30.46230	74.63680	13:48:22	D	11.20
1931	MUKTSAR	KOT BHAI AT GIDDERBAHA	AQUA	30.16800	74.61800	14:08:34	D	13.00
1932	MUKTSAR	KOT BHAI AT GIDDERBAHA	AQUA	30.17400	74.57100	14:08:34	D	27.10
1933	MUKTSAR	KOT BHAI AT GIDDERBAHA	AQUA	30.17600	74.58600	14:08:34	D	14.80
1934	MUKTSAR	KOT BHAI AT GIDDERBAHA	AQUA	30.20900	74.68800	14:08:34	D	10.40
1935	MUKTSAR	KOT BHAI AT GIDDERBAHA	AQUA	30.26400	74.55100	14:08:34	D	7.60
1936	MUKTSAR	KOT BHAI AT GIDDERBAHA	AQUA	30.27100	74.61100	14:08:34	D	10.80
1937	MUKTSAR	KOT BHAI AT GIDDERBAHA	AQUA	30.27300	74.73400	14:08:34	D	7.80
1938	MUKTSAR	KOT BHAI AT GIDDERBAHA	AQUA	30.27700	74.67100	14:08:34	D	13.20
1939	MUKTSAR	KOT BHAI AT GIDDERBAHA	AQUA	30.30400	74.58500	14:08:34	D	13.20
1940	MUKTSAR	KOT BHAI AT GIDDERBAHA	AQUA	30.37400	74.72900	14:08:34	D	20.30
1941	MUKTSAR	KOT BHAI AT GIDDERBAHA	AQUA	30.37800	74.66700	14:08:34	D	12.70
1942	MUKTSAR	KOT BHAI AT GIDDERBAHA	AQUA	30.39200	74.78900	14:08:34	D	9.30
1943	MUKTSAR	KOT BHAI AT GIDDERBAHA	AQUA	30.39500	74.78200	14:08:34	D	8.30
1944	MUKTSAR	KOT BHAI AT GIDDERBAHA	AQUA	30.45700	74.64800	14:08:34	D	14.60



1945	MUKTSAR	LAMBI	S-NPP	29.93350	74.64160	13:48:22	D	3.80
1946	MUKTSAR	LAMBI	S-NPP	29.96610	74.48830	13:48:22	D	13.40
1947	MUKTSAR	LAMBI	S-NPP	29.98220	74.67360	13:48:22	D	3.70
1948	MUKTSAR	LAMBI	S-NPP	29.98280	74.47260	13:48:22	D	9.10
1949	MUKTSAR	LAMBI	S-NPP	29.98820	74.48640	13:48:22	D	4.30
1950	MUKTSAR	LAMBI	S-NPP	29.99090	74.59940	13:48:22	D	4.00
1951	MUKTSAR	LAMBI	S-NPP	30.00860	74.53220	13:48:22	D	3.50
1952	MUKTSAR	LAMBI	S-NPP	30.01270	74.62560	13:48:22	D	4.40
1953	MUKTSAR	LAMBI	S-NPP	30.01470	74.49190	13:48:22	D	8.10
1954	MUKTSAR	LAMBI	S-NPP	30.04130	74.52690	13:48:22	D	9.30
1955	MUKTSAR	LAMBI	S-NPP	30.06420	74.41520	13:48:22	D	3.90
1956	MUKTSAR	LAMBI	S-NPP	30.06520	74.41780	13:48:22	D	4.50
1957	MUKTSAR	LAMBI	S-NPP	30.06920	74.51250	13:48:22	D	17.30
1958	MUKTSAR	LAMBI	S-NPP	30.07170	74.68090	13:48:22	D	3.60
1959	MUKTSAR	LAMBI	S-NPP	30.07180	74.44120	13:48:22	D	10.80
1960	MUKTSAR	LAMBI	S-NPP	30.07420	74.67050	13:48:22	D	9.30
1961	MUKTSAR	LAMBI	S-NPP	30.07660	74.63020	13:48:22	D	7.50
1962	MUKTSAR	LAMBI	S-NPP	30.07720	74.45500	13:48:22	D	8.60
1963	MUKTSAR	LAMBI	S-NPP	30.08040	74.39090	13:48:22	D	19.10
1964	MUKTSAR	LAMBI	S-NPP	30.08810	74.45320	13:48:22	D	4.50
1965	MUKTSAR	LAMBI	S-NPP	30.08940	74.67310	13:48:22	D	10.30
1966	MUKTSAR	LAMBI	S-NPP	30.09550	74.63510	13:48:22	D	6.20
1967	MUKTSAR	LAMBI	S-NPP	30.09720	74.64980	13:48:22	D	7.60
1968	MUKTSAR	LAMBI	S-NPP	30.09790	74.65170	13:48:22	D	6.40
1969	MUKTSAR	LAMBI	S-NPP	30.09910	74.63450	13:48:22	D	6.20
1970	MUKTSAR	LAMBI	S-NPP	30.10310	74.45560	13:48:22	D	8.20
1971	MUKTSAR	LAMBI	S-NPP	30.11500	74.58210	13:48:22	D	8.90
1972	MUKTSAR	LAMBI	S-NPP	30.11820	74.51720	13:48:22	D	6.50
1973	MUKTSAR	LAMBI	S-NPP	30.11870	74.58150	13:48:22	D	16.10
1974	MUKTSAR	LAMBI	S-NPP	30.12420	74.56570	13:48:22	D	7.60
1975	MUKTSAR	LAMBI	S-NPP	30.12600	74.58030	13:48:22	D	9.80
1976	MUKTSAR	LAMBI	AQUA	29.92700	74.57400	14:08:34	D	10.40
1977	MUKTSAR	LAMBI	AQUA	29.98100	74.47700	14:08:34	D	9.30

1978	MUKTSAR	LAMBI	AQUA	29.99400	74.59500	14:08:34	D	11.90
1979	MUKTSAR	LAMBI	AQUA	30.00000	74.54900	14:08:34	D	11.90
1980	MUKTSAR	LAMBI	AQUA	30.04000	74.56600	14:08:34	D	10.90
1981	MUKTSAR	LAMBI	AQUA	30.07200	74.56200	14:08:34	D	19.10
1982	MUKTSAR	LAMBI	AQUA	30.08000	74.63600	14:08:34	D	9.60
1983	MUKTSAR	LAMBI	AQUA	30.11900	74.56400	14:08:34	D	9.00
1984	MUKTSAR	MALOUT	S-NPP	30.14600	74.44370	13:48:22	D	3.70
1985	MUKTSAR	MALOUT	S-NPP	30.15980	74.37780	13:48:22	D	4.50
1986	MUKTSAR	MALOUT	S-NPP	30.17800	74.43350	13:48:22	D	4.70
1987	MUKTSAR	MALOUT	S-NPP	30.17830	74.43510	13:48:22	D	3.20
1988	MUKTSAR	MALOUT	S-NPP	30.20000	74.43160	13:48:22	D	6.80
1989	MUKTSAR	MALOUT	S-NPP	30.20010	74.37280	13:48:22	D	2.90
1990	MUKTSAR	MALOUT	S-NPP	30.20950	74.53870	13:48:22	D	3.10
1991	MUKTSAR	MALOUT	S-NPP	30.27380	74.51820	13:48:22	D	4.30
1992	MUKTSAR	MALOUT	S-NPP	30.27680	74.45340	13:48:22	D	3.90
1993	MUKTSAR	MALOUT	S-NPP	30.28040	74.45280	13:48:22	D	3.90
1994	MUKTSAR	MALOUT	S-NPP	30.28100	74.42520	13:48:22	D	2.40
1995	MUKTSAR	MALOUT	S-NPP	30.28100	74.42810	13:48:22	D	7.30
1996	MUKTSAR	MALOUT	S-NPP	30.28160	74.43000	13:48:22	D	5.00
1997	MUKTSAR	MALOUT	S-NPP	30.28290	74.50190	13:48:22	D	4.40
1998	MUKTSAR	MALOUT	S-NPP	30.28640	74.43910	13:48:22	D	7.60
1999	MUKTSAR	MALOUT	S-NPP	30.28640	74.44200	13:48:22	D	7.40
2000	MUKTSAR	MALOUT	S-NPP	30.29130	74.48070	13:48:22	D	3.20
2001	MUKTSAR	MALOUT	S-NPP	30.32330	74.40840	13:48:22	D	3.50
2002	MUKTSAR	MALOUT	S-NPP	30.33470	74.47070	13:48:22	D	12.40
2003	MUKTSAR	MALOUT	S-NPP	30.33770	74.49500	13:48:22	D	10.40
2004	MUKTSAR	MALOUT	S-NPP	30.33840	74.47010	13:48:22	D	12.40
2005	MUKTSAR	MALOUT	S-NPP	30.36320	74.49080	13:48:22	D	4.50
2006	MUKTSAR	MALOUT	S-NPP	30.36670	74.34230	13:48:22	D	3.00
2007	MUKTSAR	MALOUT	S-NPP	30.36730	74.34710	13:48:22	D	4.20
2008	MUKTSAR	MALOUT	S-NPP	30.37030	74.34170	13:48:22	D	5.30
2009	MUKTSAR	MALOUT	S-NPP	30.37530	74.46900	13:48:22	D	3.50
2010	MUKTSAR	MALOUT	S-NPP	30.38200	74.46290	13:48:22	D	7.40

2011	MUKTSAR	MALOUT	S-NPP	30.39640	74.46230	13:48:22	D	2.60
2012	MUKTSAR	MALOUT	AQUA	30.28900	74.45200	14:08:34	D	16.00
2013	MUKTSAR	MALOUT	AQUA	30.31900	74.32900	14:08:34	D	15.50
2014	MUKTSAR	MALOUT	AQUA	30.34400	74.45900	14:08:34	D	9.80
2015	MUKTSAR	MALOUT	AQUA	30.37000	74.50000	14:08:34	D	24.80
2016	MUKTSAR	MALOUT	AQUA	30.40400	74.45800	14:08:34	D	31.60
2017	MUKTSAR	MUKTSAR	S-NPP	30.36560	74.45080	13:48:22	D	6.40
2018	MUKTSAR	MUKTSAR	S-NPP	30.37590	74.50360	13:48:22	D	4.30
2019	MUKTSAR	MUKTSAR	S-NPP	30.38270	74.52740	13:48:22	D	4.60
2020	MUKTSAR	MUKTSAR	S-NPP	30.38850	74.39760	13:48:22	D	6.90
2021	MUKTSAR	MUKTSAR	S-NPP	30.38870	74.39930	13:48:22	D	7.40
2022	MUKTSAR	MUKTSAR	S-NPP	30.39740	74.53190	13:48:22	D	9.40
2023	MUKTSAR	MUKTSAR	S-NPP	30.39790	74.53000	13:48:22	D	4.70
2024	MUKTSAR	MUKTSAR	S-NPP	30.39850	74.53480	13:48:22	D	4.70
2025	MUKTSAR	MUKTSAR	S-NPP	30.40760	74.55520	13:48:22	D	11.00
2026	MUKTSAR	MUKTSAR	S-NPP	30.40820	74.56010	13:48:22	D	8.70
2027	MUKTSAR	MUKTSAR	S-NPP	30.40880	74.55810	13:48:22	D	14.90
2028	MUKTSAR	MUKTSAR	S-NPP	30.41280	74.38550	13:48:22	D	2.50
2029	MUKTSAR	MUKTSAR	S-NPP	30.41650	74.38490	13:48:22	D	3.40
2030	MUKTSAR	MUKTSAR	S-NPP	30.42130	74.36440	13:48:22	D	10.60
2031	MUKTSAR	MUKTSAR	S-NPP	30.42610	74.40300	13:48:22	D	3.90
2032	MUKTSAR	MUKTSAR	S-NPP	30.42760	74.59710	13:48:22	D	6.90
2033	MUKTSAR	MUKTSAR	S-NPP	30.42820	74.60200	13:48:22	D	6.90
2034	MUKTSAR	MUKTSAR	S-NPP	30.45570	74.40310	13:48:22	D	7.50
2035	MUKTSAR	MUKTSAR	S-NPP	30.45630	74.58740	13:48:22	D	4.50
2036	MUKTSAR	MUKTSAR	S-NPP	30.46840	74.68650	13:48:22	D	19.00
2037	MUKTSAR	MUKTSAR	S-NPP	30.47080	74.73710	13:48:22	D	51.80
2038	MUKTSAR	MUKTSAR	S-NPP	30.47090	74.61520	13:48:22	D	2.40
2039	MUKTSAR	MUKTSAR	S-NPP	30.47200	74.38560	13:48:22	D	3.10
2040	MUKTSAR	MUKTSAR	S-NPP	30.47270	74.56960	13:48:22	D	6.00
2041	MUKTSAR	MUKTSAR	S-NPP	30.47270	74.69090	13:48:22	D	4.50
2042	MUKTSAR	MUKTSAR	S-NPP	30.47630	74.75150	13:48:22	D	13.50
2043	MUKTSAR	MUKTSAR	S-NPP	30.48250	74.74030	13:48:22	D	4.60

2044	MUKTSAR	MUKTSAR	S-NPP	30.48420	74.48270	13:48:22	D	10.40
2045	MUKTSAR	MUKTSAR	S-NPP	30.48540	74.46260	13:48:22	D	3.60
2046	MUKTSAR	MUKTSAR	S-NPP	30.48620	74.58760	13:48:22	D	6.50
2047	MUKTSAR	MUKTSAR	S-NPP	30.48620	74.73970	13:48:22	D	4.60
2048	MUKTSAR	MUKTSAR	S-NPP	30.48680	74.59250	13:48:22	D	6.50
2049	MUKTSAR	MUKTSAR	S-NPP	30.48980	74.58700	13:48:22	D	6.50
2050	MUKTSAR	MUKTSAR	S-NPP	30.49040	74.59190	13:48:22	D	6.50
2051	MUKTSAR	MUKTSAR	S-NPP	30.49470	74.62650	13:48:22	D	9.70
2052	MUKTSAR	MUKTSAR	S-NPP	30.49760	74.50050	13:48:22	D	10.70
2053	MUKTSAR	MUKTSAR	S-NPP	30.49770	74.56050	13:48:22	D	28.20
2054	MUKTSAR	MUKTSAR	S-NPP	30.49900	74.66130	13:48:22	D	3.70
2055	MUKTSAR	MUKTSAR	S-NPP	30.50140	74.56000	13:48:22	D	28.20
2056	MUKTSAR	MUKTSAR	S-NPP	30.50910	74.50570	13:48:22	D	6.80
2057	MUKTSAR	MUKTSAR	S-NPP	30.50920	74.50360	13:48:22	D	6.30
2058	MUKTSAR	MUKTSAR	S-NPP	30.51090	74.52040	13:48:22	D	7.10
2059	MUKTSAR	MUKTSAR	S-NPP	30.51170	74.52320	13:48:22	D	4.90
2060	MUKTSAR	MUKTSAR	S-NPP	30.51250	74.67940	13:48:22	D	3.80
2061	MUKTSAR	MUKTSAR	S-NPP	30.51540	74.55270	13:48:22	D	10.50
2062	MUKTSAR	MUKTSAR	S-NPP	30.51970	74.62470	13:48:22	D	3.80
2063	MUKTSAR	MUKTSAR	S-NPP	30.52040	74.62240	13:48:22	D	5.80
2064	MUKTSAR	MUKTSAR	S-NPP	30.52160	74.60200	13:48:22	D	2.90
2065	MUKTSAR	MUKTSAR	S-NPP	30.52990	74.40280	13:48:22	D	3.30
2066	MUKTSAR	MUKTSAR	S-NPP	30.53080	74.59260	13:48:22	D	6.10
2067	MUKTSAR	MUKTSAR	S-NPP	30.53310	74.64280	13:48:22	D	11.40
2068	MUKTSAR	MUKTSAR	S-NPP	30.54460	74.67650	13:48:22	D	2.00
2069	MUKTSAR	MUKTSAR	S-NPP	30.54500	74.46490	13:48:22	D	22.20
2070	MUKTSAR	MUKTSAR	S-NPP	30.54920	74.46920	13:48:22	D	24.60
2071	MUKTSAR	MUKTSAR	S-NPP	30.55350	74.47350	13:48:22	D	24.60
2072	MUKTSAR	MUKTSAR	S-NPP	30.55810	74.69470	13:48:22	D	3.10
2073	MUKTSAR	MUKTSAR	S-NPP	30.56240	74.66850	13:48:22	D	4.90
2074	MUKTSAR	MUKTSAR	S-NPP	30.56490	74.62750	13:48:22	D	3.60
2075	MUKTSAR	MUKTSAR	S-NPP	30.56730	74.67790	13:48:22	D	14.70
2076	MUKTSAR	MUKTSAR	S-NPP	30.57100	74.67730	13:48:22	D	14.70

2077	MUKTSAR	MUKTSAR	S-NPP	30.57160	74.65180	13:48:22	D	10.90
2078	MUKTSAR	MUKTSAR	S-NPP	30.57280	74.63130	13:48:22	D	13.40
2079	MUKTSAR	MUKTSAR	S-NPP	30.57290	74.60090	13:48:22	D	14.10
2080	MUKTSAR	MUKTSAR	S-NPP	30.58450	74.60410	13:48:22	D	4.10
2081	MUKTSAR	MUKTSAR	S-NPP	30.58450	74.63450	13:48:22	D	18.30
2082	MUKTSAR	MUKTSAR	S-NPP	30.58880	74.63890	13:48:22	D	18.30
2083	MUKTSAR	MUKTSAR	S-NPP	30.59240	74.60790	13:48:22	D	2.80
2084	MUKTSAR	MUKTSAR	S-NPP	30.60220	74.62650	13:48:22	D	2.80
2085	MUKTSAR	MUKTSAR	S-NPP	30.60350	74.63650	13:48:22	D	3.80
2086	MUKTSAR	MUKTSAR	S-NPP	30.61920	74.53060	13:48:22	D	5.90
2087	MUKTSAR	MUKTSAR	S-NPP	30.61980	74.52780	13:48:22	D	6.60
2088	MUKTSAR	MUKTSAR	S-NPP	30.62830	74.54420	13:48:22	D	39.20
2089	MUKTSAR	MUKTSAR	S-NPP	30.63910	74.60310	13:48:22	D	7.20
2090	MUKTSAR	MUKTSAR	S-NPP	30.63970	74.60810	13:48:22	D	5.90
2091	MUKTSAR	MUKTSAR	S-NPP	30.64220	74.56710	13:48:22	D	5.20
2092	MUKTSAR	MUKTSAR	S-NPP	30.64340	74.60750	13:48:22	D	13.40
2093	MUKTSAR	MUKTSAR	S-NPP	30.65270	74.50000	13:48:22	D	4.20
2094	MUKTSAR	MUKTSAR	S-NPP	30.65940	74.49390	13:48:22	D	2.60
2095	MUKTSAR	MUKTSAR	S-NPP	30.66360	74.55860	13:48:22	D	3.80
2096	MUKTSAR	MUKTSAR	AQUA	30.37400	74.38700	14:08:34	D	13.10
2097	MUKTSAR	MUKTSAR	AQUA	30.38000	74.53700	14:08:34	D	26.20
2098	MUKTSAR	MUKTSAR	AQUA	30.40200	74.44300	14:08:34	D	15.10
2099	MUKTSAR	MUKTSAR	AQUA	30.42000	74.41000	14:08:34	D	13.10
2100	MUKTSAR	MUKTSAR	AQUA	30.42200	74.53100	14:08:34	D	19.50
2101	MUKTSAR	MUKTSAR	AQUA	30.47100	74.44200	14:08:34	D	9.90
2102	MUKTSAR	MUKTSAR	AQUA	30.48200	74.35100	14:08:34	D	12.70
2103	MUKTSAR	MUKTSAR	AQUA	30.49400	74.56000	14:08:34	D	11.60
2104	MUKTSAR	MUKTSAR	AQUA	30.50000	74.71400	14:08:34	D	26.80
2105	MUKTSAR	MUKTSAR	AQUA	30.53400	74.43300	14:08:34	D	13.00
2106	MUKTSAR	MUKTSAR	AQUA	30.54600	74.48500	14:08:34	D	19.40
2107	MUKTSAR	MUKTSAR	AQUA	30.55900	74.60600	14:08:34	D	18.50
2108	MUKTSAR	MUKTSAR	AQUA	30.56100	74.67400	14:08:34	D	21.20
2109	MUKTSAR	MUKTSAR	AQUA	30.56400	74.59600	14:08:34	D	23.90

2110	MUKTSAR	MUKTSAR	AQUA	30.56500	74.61200	14:08:34	D	13.50
2111	MUKTSAR	MUKTSAR	AQUA	30.56500	74.66700	14:08:34	D	17.30
2112	MUKTSAR	MUKTSAR	AQUA	30.56900	74.60400	14:08:34	D	18.70
2113	MUKTSAR	MUKTSAR	AQUA	30.56900	74.64200	14:08:34	D	99.80
2114	MUKTSAR	MUKTSAR	AQUA	30.58000	74.60300	14:08:34	D	54.20
2115	MUKTSAR	MUKTSAR	AQUA	30.58300	74.63300	14:08:34	D	43.00
2116	MUKTSAR	MUKTSAR	AQUA	30.59100	74.40300	14:08:34	D	15.30
2117	MUKTSAR	MUKTSAR	AQUA	30.59200	74.41800	14:08:34	D	33.50
2118	MUKTSAR	MUKTSAR	AQUA	30.60300	74.61500	14:08:34	D	20.00
2119	MUKTSAR	MUKTSAR	AQUA	30.62700	74.53400	14:08:34	D	19.50
2120	MUKTSAR	MUKTSAR	AQUA	30.63500	74.61000	14:08:34	D	8.10
2121	MUKTSAR	MUKTSAR	AQUA	30.64800	74.49500	14:08:34	D	17.10
2122	MUKTSAR	MUKTSAR	AQUA	30.65500	74.59200	14:08:34	D	7.60
2123	PATIALA	BHUNARHERI	S-NPP	30.20970	76.43560	13:48:22	D	2.00
2124	PATIALA	GHANAUR	S-NPP	30.31140	76.54050	13:48:22	D	2.00
2125	PATIALA	GHANAUR	S-NPP	30.31170	76.54190	13:48:22	D	1.50
2126	PATIALA	NABHA	S-NPP	30.31680	76.21230	13:48:22	D	9.20
2127	PATIALA	NABHA	S-NPP	30.31950	76.16410	13:48:22	D	11.50
2128	PATIALA	NABHA	S-NPP	30.34330	76.23240	13:48:22	D	4.90
2129	PATIALA	NABHA	S-NPP	30.34400	76.16650	13:48:22	D	4.10
2130	PATIALA	NABHA	S-NPP	30.36740	76.03060	13:48:22	D	8.30
2131	PATIALA	NABHA	S-NPP	30.36890	76.03270	13:48:22	D	9.50
2132	PATIALA	NABHA	S-NPP	30.36960	76.07380	13:48:22	D	15.50
2133	PATIALA	NABHA	S-NPP	30.37180	76.07110	13:48:22	D	19.10
2134	PATIALA	NABHA	S-NPP	30.38190	76.20050	13:48:22	D	3.40
2135	PATIALA	NABHA	S-NPP	30.38440	76.20240	13:48:22	D	3.40
2136	PATIALA	NABHA	S-NPP	30.38720	76.26220	13:48:22	D	11.40
2137	PATIALA	NABHA	S-NPP	30.38890	76.26570	13:48:22	D	11.50
2138	PATIALA	NABHA	S-NPP	30.39440	76.20460	13:48:22	D	3.60
2139	PATIALA	NABHA	S-NPP	30.40260	76.13170	13:48:22	D	7.40
2140	PATIALA	NABHA	S-NPP	30.40660	76.13120	13:48:22	D	5.00
2141	PATIALA	NABHA	S-NPP	30.40980	76.16050	13:48:22	D	4.70
2142	PATIALA	NABHA	S-NPP	30.41690	76.22540	13:48:22	D	10.20

2143	PATIALA	NABHA	S-NPP	30.43340	76.30160	13:48:22	D	4.20
2144	PATIALA	NABHA	S-NPP	30.45410	76.19590	13:48:22	D	4.20
2145	PATIALA	NABHA	S-NPP	30.45480	76.13000	13:48:22	D	4.70
2146	PATIALA	NABHA	S-NPP	30.45870	76.12950	13:48:22	D	4.70
2147	PATIALA	NABHA	S-NPP	30.49050	76.14080	13:48:22	D	5.50
2148	PATIALA	NABHA	S-NPP	30.49220	76.23070	13:48:22	D	5.00
2149	PATIALA	NABHA	S-NPP	30.50630	76.17440	13:48:22	D	6.30
2150	PATIALA	NABHA	S-NPP	30.51410	76.24570	13:48:22	D	28.80
2151	PATIALA	NABHA	S-NPP	30.52290	76.14200	13:48:22	D	16.40
2152	PATIALA	NABHA	S-NPP	30.52690	76.14140	13:48:22	D	16.40
2153	PATIALA	NABHA	AQUA	30.33600	76.22000	14:08:34	D	12.00
2154	PATIALA	NABHA	AQUA	30.50000	76.16700	14:08:34	D	10.60
2155	PATIALA	PATIALA	S-NPP	30.25050	76.21680	13:48:22	D	17.30
2156	PATIALA	PATIALA	S-NPP	30.29330	76.29390	13:48:22	D	3.80
2157	PATIALA	PATIALA	S-NPP	30.37570	76.45000	13:48:22	D	6.00
2158	PATIALA	PATIALA	S-NPP	30.38010	76.37970	13:48:22	D	2.60
2159	PATIALA	PATIALA	S-NPP	30.38060	76.38370	13:48:22	D	4.20
2160	PATIALA	PATIALA	S-NPP	30.38690	76.47730	13:48:22	D	2.90
2161	PATIALA	PATIALA	S-NPP	30.38790	76.30440	13:48:22	D	5.40
2162	PATIALA	PATIALA	S-NPP	30.38860	76.41940	13:48:22	D	1.50
2163	PATIALA	PATIALA	S-NPP	30.39850	76.43440	13:48:22	D	19.30
2164	PATIALA	PATIALA	S-NPP	30.40650	76.39630	13:48:22	D	3.70
2165	PATIALA	PATIALA	S-NPP	30.40690	76.39610	13:48:22	D	3.40
2166	PATIALA	PATIALA	S-NPP	30.43590	76.43720	13:48:22	D	4.90
2167	PATIALA	PATIALA	S-NPP	30.43870	76.38750	13:48:22	D	3.50
2168	PATIALA	PATIALA	S-NPP	30.44440	76.44010	13:48:22	D	19.40
2169	PATIALA	PATIALA	S-NPP	30.44490	76.40710	13:48:22	D	3.30
2170	PATIALA	PATIALA	S-NPP	30.46240	76.34320	13:48:22	D	4.10
2171	PATIALA	PATIALA	S-NPP	30.46640	76.34260	13:48:22	D	4.10
2172	PATIALA	PATIALA	S-NPP	30.46690	76.38340	13:48:22	D	18.90
2173	PATIALA	PATIALA	AQUA	30.38200	76.31200	14:08:34	D	11.80
2174	PATIALA	PATIALA	AQUA	30.43700	76.43700	14:08:34	D	12.70
2175	PATIALA	PATRAL	S-NPP	29.88250	76.01380	13:48:22	D	3.80

2176	PATIALA	PATRAN	S-NPP	29.90980	75.97530	13:48:22	D	12.40
2177	PATIALA	PATRAN	S-NPP	29.92740	75.98990	13:48:22	D	16.40
2178	PATIALA	PATRAN	S-NPP	29.93790	76.01130	13:48:22	D	7.10
2179	PATIALA	PATRAN	S-NPP	29.94160	76.01410	13:48:22	D	18.80
2180	PATIALA	PATRAN	S-NPP	29.94180	76.01080	13:48:22	D	7.10
2181	PATIALA	PATRAN	S-NPP	29.94250	76.01640	13:48:22	D	8.60
2182	PATIALA	PATRAN	S-NPP	29.94380	76.02780	13:48:22	D	4.20
2183	PATIALA	PATRAN	S-NPP	29.95310	76.08190	13:48:22	D	5.20
2184	PATIALA	PATRAN	S-NPP	29.95910	76.02880	13:48:22	D	6.30
2185	PATIALA	PATRAN	S-NPP	29.96310	76.02830	13:48:22	D	6.30
2186	PATIALA	PATRAN	S-NPP	29.96550	76.08590	13:48:22	D	7.60
2187	PATIALA	PATRAN	S-NPP	29.97600	76.07270	13:48:22	D	6.90
2188	PATIALA	PATRAN	S-NPP	29.99770	76.01730	13:48:22	D	8.40
2189	PATIALA	PATRAN	S-NPP	30.00020	76.11000	13:48:22	D	5.80
2190	PATIALA	PATRAN	S-NPP	30.00420	76.10940	13:48:22	D	5.80
2191	PATIALA	PATRAN	S-NPP	30.01600	76.07260	13:48:22	D	16.10
2192	PATIALA	PATRAN	AQUA	29.99700	76.01600	14:08:34	D	30.90
2193	PATIALA	RAJPURA	S-NPP	30.53970	76.64030	13:48:22	D	5.40
2194	PATIALA	RAJPURA	S-NPP	30.54010	76.64450	13:48:22	D	7.50
2195	PATIALA	RAJPURA	S-NPP	30.54100	76.64370	13:48:22	D	10.20
2196	PATIALA	SAMANA	S-NPP	30.03640	76.14570	13:48:22	D	7.00
2197	PATIALA	SAMANA	S-NPP	30.07430	76.20910	13:48:22	D	2.60
2198	PATIALA	SAMANA	S-NPP	30.07520	76.14400	13:48:22	D	4.20
2199	PATIALA	SAMANA	S-NPP	30.16660	76.18740	13:48:22	D	5.70
2200	PATIALA	SAMANA	S-NPP	30.17870	76.11460	13:48:22	D	2.40
2201	PATIALA	SAMANA	S-NPP	30.18070	76.09670	13:48:22	D	4.50
2202	PATIALA	SAMANA	S-NPP	30.20940	76.24680	13:48:22	D	8.50
2203	PATIALA	SAMANA	S-NPP	30.21000	76.25270	13:48:22	D	8.50
2204	PATIALA	SANAUR	S-NPP	30.18430	76.38940	13:48:22	D	3.10
2205	PATIALA	SANAUR	S-NPP	30.21980	76.34170	13:48:22	D	3.60
2206	PATIALA	SANAUR	S-NPP	30.25580	76.33650	13:48:22	D	8.70
2207	PATIALA	SANAUR	AQUA	30.19500	76.32200	14:08:34	D	19.20
2208	PATIALA	SANAUR	AQUA	30.19800	76.28900	14:08:34	D	13.40



2209	RUPNAGAR	NURPUR BEDI	S-NPP	31.11590	76.53640	13:48:22	D	2.00
2210	RUPNAGAR	NURPUR BEDI	S-NPP	31.13820	76.55040	13:48:22	D	2.30
2211	RUPNAGAR	RUPNAGAR	S-NPP	31.06540	76.56940	13:48:22	D	3.30
2212	RUPNAGAR	RUPNAGAR	S-NPP	31.06680	76.56880	13:48:22	D	4.20
2213	RUPNAGAR	RUPNAGAR	S-NPP	31.06950	76.56880	13:48:22	D	2.50
2214	RUPNAGAR	RUPNAGAR	S-NPP	31.14870	76.57040	13:48:22	D	3.50
2215	SANGRUR	ANDANA	S-NPP	29.77190	75.98550	13:48:22	D	10.10
2216	SANGRUR	ANDANA	S-NPP	29.77250	76.06010	13:48:22	D	4.20
2217	SANGRUR	ANDANA	S-NPP	29.77640	76.05950	13:48:22	D	4.20
2218	SANGRUR	ANDANA	S-NPP	29.78950	75.96580	13:48:22	D	13.70
2219	SANGRUR	ANDANA	S-NPP	29.80050	75.95850	13:48:22	D	3.60
2220	SANGRUR	ANDANA	S-NPP	29.80770	76.02030	13:48:22	D	8.20
2221	SANGRUR	ANDANA	S-NPP	29.81350	75.93380	13:48:22	D	2.40
2222	SANGRUR	ANDANA	S-NPP	29.81410	75.93940	13:48:22	D	6.80
2223	SANGRUR	ANDANA	S-NPP	29.81440	75.93810	13:48:22	D	8.50
2224	SANGRUR	ANDANA	S-NPP	29.82650	75.94320	13:48:22	D	13.10
2225	SANGRUR	ANDANA	S-NPP	29.82670	75.94200	13:48:22	D	19.50
2226	SANGRUR	ANDANA	S-NPP	29.85790	75.90320	13:48:22	D	2.90
2227	SANGRUR	ANDANA	S-NPP	29.87790	76.00870	13:48:22	D	8.80
2228	SANGRUR	ANDANA	S-NPP	29.88250	75.97930	13:48:22	D	3.50
2229	SANGRUR	ANDANA	S-NPP	29.90270	75.98210	13:48:22	D	7.80
2230	SANGRUR	ANDANA	AQUA	29.78600	75.96500	14:08:34	D	28.40
2231	SANGRUR	ANDANA	AQUA	29.82800	76.03300	14:08:34	D	19.50
2232	SANGRUR	ANDANA	AQUA	29.85000	75.90200	14:08:34	D	24.90
2233	SANGRUR	ANDANA	AQUA	29.86600	75.93600	14:08:34	D	15.90
2234	SANGRUR	ANDANA	AQUA	29.86800	75.95400	14:08:34	D	33.70
2235	SANGRUR	BHAWANIGARH	S-NPP	30.20390	75.94760	13:48:22	D	3.60
2236	SANGRUR	BHAWANIGARH	S-NPP	30.25110	75.98010	13:48:22	D	7.90
2237	SANGRUR	BHAWANIGARH	S-NPP	30.25160	75.98110	13:48:22	D	5.20
2238	SANGRUR	BHAWANIGARH	S-NPP	30.27580	76.02300	13:48:22	D	2.10
2239	SANGRUR	BHAWANIGARH	S-NPP	30.28010	76.09870	13:48:22	D	7.60
2240	SANGRUR	BHAWANIGARH	S-NPP	30.28780	76.16880	13:48:22	D	6.00
2241	SANGRUR	BHAWANIGARH	S-NPP	30.29620	75.95590	13:48:22	D	8.00

2242	SANGRUR	BHAWANIGARH	S-NPP	30.29660	76.06690	13:48:22	D	7.50
2243	SANGRUR	BHAWANIGARH	S-NPP	30.29730	76.07260	13:48:22	D	7.20
2244	SANGRUR	BHAWANIGARH	S-NPP	30.30010	75.95540	13:48:22	D	8.00
2245	SANGRUR	BHAWANIGARH	S-NPP	30.30050	76.10160	13:48:22	D	7.40
2246	SANGRUR	BHAWANIGARH	S-NPP	30.30060	76.06630	13:48:22	D	3.80
2247	SANGRUR	DHURI	S-NPP	30.29640	75.74960	13:48:22	D	4.50
2248	SANGRUR	DHURI	S-NPP	30.31060	75.73610	13:48:22	D	5.80
2249	SANGRUR	DHURI	S-NPP	30.32090	75.75720	13:48:22	D	4.50
2250	SANGRUR	DHURI	S-NPP	30.33060	75.77280	13:48:22	D	19.20
2251	SANGRUR	DHURI	S-NPP	30.33070	75.77020	13:48:22	D	18.20
2252	SANGRUR	DHURI	S-NPP	30.33250	75.75550	13:48:22	D	6.60
2253	SANGRUR	DHURI	S-NPP	30.33640	75.75490	13:48:22	D	6.30
2254	SANGRUR	DHURI	S-NPP	30.35500	75.84660	13:48:22	D	18.90
2255	SANGRUR	DHURI	S-NPP	30.37520	75.81490	13:48:22	D	7.00
2256	SANGRUR	DHURI	S-NPP	30.37590	75.78620	13:48:22	D	10.80
2257	SANGRUR	DHURI	S-NPP	30.38040	75.79120	13:48:22	D	10.80
2258	SANGRUR	DHURI	S-NPP	30.38110	75.79680	13:48:22	D	4.80
2259	SANGRUR	DHURI	S-NPP	30.39400	75.84070	13:48:22	D	13.70
2260	SANGRUR	DHURI	AQUA	30.32400	75.76500	14:08:34	D	24.00
2261	SANGRUR	DHURI	AQUA	30.32600	75.77200	14:08:34	D	31.80
2262	SANGRUR	DHURI	AQUA	30.35400	75.83400	14:08:34	D	18.10
2263	SANGRUR	DHURI	AQUA	30.35600	75.85200	14:08:34	D	21.80
2264	SANGRUR	DHURI	TERRA	30.36900	75.84200	10:57:40	D	5.00
2265	SANGRUR	DHURI	TERRA	30.37800	75.84300	10:57:40	D	6.40
2266	SANGRUR	DIRBA	S-NPP	29.95730	75.97720	13:48:22	D	10.10
2267	SANGRUR	DIRBA	S-NPP	29.97810	75.98560	13:48:22	D	5.10
2268	SANGRUR	DIRBA	S-NPP	29.99640	75.97140	13:48:22	D	11.00
2269	SANGRUR	DIRBA	S-NPP	29.99970	75.96520	13:48:22	D	18.50
2270	SANGRUR	DIRBA	S-NPP	30.03050	75.99320	13:48:22	D	10.60
2271	SANGRUR	DIRBA	S-NPP	30.03100	75.99510	13:48:22	D	11.50
2272	SANGRUR	DIRBA	S-NPP	30.03120	75.99880	13:48:22	D	16.60
2273	SANGRUR	DIRBA	S-NPP	30.03160	76.00070	13:48:22	D	11.50
2274	SANGRUR	DIRBA	S-NPP	30.03480	75.96000	13:48:22	D	3.40

2275	SANGRUR	DIRBA	S-NPP	30.04130	75.94750	13:48:22	D	4.70
2276	SANGRUR	DIRBA	S-NPP	30.08540	75.91590	13:48:22	D	3.10
2277	SANGRUR	DIRBA	S-NPP	30.09320	75.98380	13:48:22	D	6.40
2278	SANGRUR	DIRBA	S-NPP	30.11340	76.05630	13:48:22	D	17.30
2279	SANGRUR	DIRBA	S-NPP	30.16550	75.92450	13:48:22	D	7.70
2280	SANGRUR	LEHRA GAGA	S-NPP	29.81490	75.80250	13:48:22	D	7.30
2281	SANGRUR	LEHRA GAGA	S-NPP	29.85670	75.85810	13:48:22	D	3.40
2282	SANGRUR	LEHRA GAGA	S-NPP	29.86700	75.87910	13:48:22	D	3.50
2283	SANGRUR	LEHRA GAGA	S-NPP	29.86960	75.76620	13:48:22	D	13.50
2284	SANGRUR	LEHRA GAGA	S-NPP	29.87350	75.76560	13:48:22	D	13.50
2285	SANGRUR	LEHRA GAGA	S-NPP	29.88190	75.87120	13:48:22	D	4.70
2286	SANGRUR	LEHRA GAGA	S-NPP	29.91110	75.67390	13:48:22	D	3.60
2287	SANGRUR	LEHRA GAGA	S-NPP	29.91220	75.89250	13:48:22	D	4.40
2288	SANGRUR	LEHRA GAGA	S-NPP	29.91230	75.89500	13:48:22	D	4.00
2289	SANGRUR	LEHRA GAGA	S-NPP	29.91440	75.98030	13:48:22	D	12.40
2290	SANGRUR	LEHRA GAGA	S-NPP	29.92190	75.84260	13:48:22	D	8.20
2291	SANGRUR	LEHRA GAGA	S-NPP	29.92350	75.99040	13:48:22	D	4.90
2292	SANGRUR	LEHRA GAGA	S-NPP	29.92670	75.98750	13:48:22	D	18.80
2293	SANGRUR	LEHRA GAGA	S-NPP	29.92850	75.86170	13:48:22	D	2.70
2294	SANGRUR	LEHRA GAGA	S-NPP	29.93020	75.70430	13:48:22	D	7.70
2295	SANGRUR	LEHRA GAGA	S-NPP	29.93140	75.95810	13:48:22	D	4.00
2296	SANGRUR	LEHRA GAGA	S-NPP	29.93190	75.96060	13:48:22	D	3.90
2297	SANGRUR	LEHRA GAGA	S-NPP	29.93470	75.67580	13:48:22	D	8.60
2298	SANGRUR	LEHRA GAGA	S-NPP	29.93530	75.95760	13:48:22	D	13.90
2299	SANGRUR	LEHRA GAGA	S-NPP	29.93580	75.96000	13:48:22	D	3.90
2300	SANGRUR	LEHRA GAGA	S-NPP	29.94300	75.74700	13:48:22	D	5.30
2301	SANGRUR	LEHRA GAGA	S-NPP	29.94360	75.75250	13:48:22	D	5.30
2302	SANGRUR	LEHRA GAGA	S-NPP	29.94740	75.78560	13:48:22	D	18.60
2303	SANGRUR	LEHRA GAGA	S-NPP	29.96410	75.82810	13:48:22	D	14.20
2304	SANGRUR	LEHRA GAGA	S-NPP	29.96540	75.77160	13:48:22	D	6.50
2305	SANGRUR	LEHRA GAGA	S-NPP	29.96850	75.90120	13:48:22	D	5.90
2306	SANGRUR	LEHRA GAGA	S-NPP	29.98800	75.86420	13:48:22	D	5.60
2307	SANGRUR	LEHRA GAGA	S-NPP	29.99060	75.81850	13:48:22	D	16.60

2308	SANGRUR	LEHRA GAGA	S-NPP	29.99370	75.71140	13:48:22	D	4.90
2309	SANGRUR	LEHRA GAGA	S-NPP	30.01460	75.88860	13:48:22	D	4.00
2310	SANGRUR	LEHRA GAGA	AQUA	29.89200	75.76500	14:08:34	D	12.90
2311	SANGRUR	LEHRA GAGA	AQUA	29.97900	75.83600	14:08:34	D	14.90
2312	SANGRUR	MALERKOTLA-1	S-NPP	30.44150	75.87390	13:48:22	D	5.50
2313	SANGRUR	MALERKOTLA-1	S-NPP	30.46410	75.82820	13:48:22	D	5.50
2314	SANGRUR	MALERKOTLA-1	S-NPP	30.47550	75.93060	13:48:22	D	5.90
2315	SANGRUR	MALERKOTLA-1	S-NPP	30.50260	76.06760	13:48:22	D	7.20
2316	SANGRUR	MALERKOTLA-1	S-NPP	30.50430	75.90310	13:48:22	D	4.70
2317	SANGRUR	MALERKOTLA-1	S-NPP	30.53560	76.07460	13:48:22	D	16.10
2318	SANGRUR	MALERKOTLA-1	S-NPP	30.55000	75.91960	13:48:22	D	5.00
2319	SANGRUR	MALERKOTLA-1	S-NPP	30.55070	75.92530	13:48:22	D	5.60
2320	SANGRUR	MALERKOTLA-1	S-NPP	30.55930	75.90410	13:48:22	D	9.20
2321	SANGRUR	MALERKOTLA-2	S-NPP	30.52130	75.77370	13:48:22	D	3.50
2322	SANGRUR	MALERKOTLA-2	S-NPP	30.53690	75.66630	13:48:22	D	20.60
2323	SANGRUR	MALERKOTLA-2	S-NPP	30.53990	75.66270	13:48:22	D	32.40
2324	SANGRUR	MALERKOTLA-2	S-NPP	30.54060	75.66830	13:48:22	D	32.40
2325	SANGRUR	MALERKOTLA-2	S-NPP	30.54080	75.66570	13:48:22	D	20.60
2326	SANGRUR	MALERKOTLA-2	S-NPP	30.54140	75.67130	13:48:22	D	20.60
2327	SANGRUR	MALERKOTLA-2	S-NPP	30.54260	75.68240	13:48:22	D	8.90
2328	SANGRUR	MALERKOTLA-2	S-NPP	30.55090	75.72100	13:48:22	D	6.50
2329	SANGRUR	MALERKOTLA-2	S-NPP	30.55100	75.72350	13:48:22	D	9.20
2330	SANGRUR	MALERKOTLA-2	S-NPP	30.55510	75.82610	13:48:22	D	2.10
2331	SANGRUR	MALERKOTLA-2	S-NPP	30.55830	75.82310	13:48:22	D	7.60
2332	SANGRUR	MALERKOTLA-2	S-NPP	30.55900	75.82550	13:48:22	D	5.90
2333	SANGRUR	MALERKOTLA-2	S-NPP	30.55990	75.73100	13:48:22	D	3.70
2334	SANGRUR	MALERKOTLA-2	S-NPP	30.56480	75.81060	13:48:22	D	27.40
2335	SANGRUR	MALERKOTLA-2	S-NPP	30.57460	75.79180	13:48:22	D	3.50
2336	SANGRUR	MALERKOTLA-2	S-NPP	30.58390	75.69890	13:48:22	D	5.50
2337	SANGRUR	MALERKOTLA-2	S-NPP	30.59720	75.88680	13:48:22	D	5.80
2338	SANGRUR	MALERKOTLA-2	S-NPP	30.60650	75.75830	13:48:22	D	5.10
2339	SANGRUR	MALERKOTLA-2	S-NPP	30.60970	75.78660	13:48:22	D	63.90
2340	SANGRUR	MALERKOTLA-2	S-NPP	30.61360	75.78600	13:48:22	D	9.20

2341	SANGRUR	MALERKOTLA-2	AQUA	30.59700	75.78300	14:08:34	D	17.00
2342	SANGRUR	MALERKOTLA-2	AQUA	30.60000	75.77000	14:08:34	D	33.60
2343	SANGRUR	SANGRUR	S-NPP	30.13900	75.65670	13:48:22	D	10.00
2344	SANGRUR	SANGRUR	S-NPP	30.15190	75.59920	13:48:22	D	5.10
2345	SANGRUR	SANGRUR	S-NPP	30.15320	75.57690	13:48:22	D	6.00
2346	SANGRUR	SANGRUR	S-NPP	30.16140	75.64770	13:48:22	D	6.10
2347	SANGRUR	SANGRUR	S-NPP	30.16270	75.65870	13:48:22	D	13.20
2348	SANGRUR	SANGRUR	S-NPP	30.16650	75.69160	13:48:22	D	5.60
2349	SANGRUR	SANGRUR	S-NPP	30.17420	75.69050	13:48:22	D	12.90
2350	SANGRUR	SANGRUR	S-NPP	30.18070	75.71190	13:48:22	D	8.50
2351	SANGRUR	SANGRUR	S-NPP	30.18320	75.56680	13:48:22	D	3.60
2352	SANGRUR	SANGRUR	S-NPP	30.18390	75.57220	13:48:22	D	4.70
2353	SANGRUR	SANGRUR	S-NPP	30.18570	75.89280	13:48:22	D	3.40
2354	SANGRUR	SANGRUR	S-NPP	30.18900	75.81800	13:48:22	D	6.70
2355	SANGRUR	SANGRUR	S-NPP	30.19160	75.70470	13:48:22	D	9.60
2356	SANGRUR	SANGRUR	S-NPP	30.19980	75.57530	13:48:22	D	6.40
2357	SANGRUR	SANGRUR	S-NPP	30.20230	75.57900	13:48:22	D	18.80
2358	SANGRUR	SANGRUR	S-NPP	30.20370	75.57470	13:48:22	D	6.40
2359	SANGRUR	SANGRUR	S-NPP	30.20780	75.77550	13:48:22	D	11.20
2360	SANGRUR	SANGRUR	S-NPP	30.20970	75.75830	13:48:22	D	3.30
2361	SANGRUR	SANGRUR	S-NPP	30.22000	75.77930	13:48:22	D	2.60
2362	SANGRUR	SANGRUR	S-NPP	30.22070	75.77800	13:48:22	D	3.00
2363	SANGRUR	SANGRUR	S-NPP	30.22640	75.73320	13:48:22	D	3.90
2364	SANGRUR	SANGRUR	S-NPP	30.22740	75.73170	13:48:22	D	1.90
2365	SANGRUR	SANGRUR	S-NPP	30.23040	75.79360	13:48:22	D	9.90
2366	SANGRUR	SANGRUR	S-NPP	30.23040	75.80050	13:48:22	D	11.50
2367	SANGRUR	SANGRUR	S-NPP	30.23100	75.79910	13:48:22	D	9.90
2368	SANGRUR	SANGRUR	S-NPP	30.23310	75.85710	13:48:22	D	3.70
2369	SANGRUR	SANGRUR	S-NPP	30.23330	75.85590	13:48:22	D	7.10
2370	SANGRUR	SANGRUR	S-NPP	30.23580	75.70230	13:48:22	D	12.10
2371	SANGRUR	SANGRUR	S-NPP	30.23630	75.81670	13:48:22	D	2.60
2372	SANGRUR	SANGRUR	S-NPP	30.24360	75.70110	13:48:22	D	44.70
2373	SANGRUR	SANGRUR	S-NPP	30.24460	75.95780	13:48:22	D	7.30

2374	SANGRUR	SANGRUR	S-NPP	30.24500	75.95890	13:48:22	D	3.40
2375	SANGRUR	SANGRUR	S-NPP	30.25940	75.80630	13:48:22	D	4.90
2376	SANGRUR	SANGRUR	S-NPP	30.28660	75.83640	13:48:22	D	5.10
2377	SANGRUR	SANGRUR	S-NPP	30.29050	75.83580	13:48:22	D	5.60
2378	SANGRUR	SANGRUR	AQUA	30.16200	75.62100	14:08:34	D	15.50
2379	SANGRUR	SANGRUR	AQUA	30.32500	75.78300	14:08:34	D	9.60
2380	SANGRUR	SHER PUR	S-NPP	30.30280	75.66970	13:48:22	D	47.80
2381	SANGRUR	SHER PUR	S-NPP	30.30410	75.71450	13:48:22	D	6.10
2382	SANGRUR	SHER PUR	S-NPP	30.30600	75.66360	13:48:22	D	5.50
2383	SANGRUR	SHER PUR	S-NPP	30.31950	75.67840	13:48:22	D	6.00
2384	SANGRUR	SHER PUR	S-NPP	30.34510	75.68880	13:48:22	D	5.00
2385	SANGRUR	SHER PUR	S-NPP	30.34690	75.73940	13:48:22	D	9.40
2386	SANGRUR	SHER PUR	S-NPP	30.37280	75.69020	13:48:22	D	9.10
2387	SANGRUR	SHER PUR	S-NPP	30.39990	75.78830	13:48:22	D	10.30
2388	SANGRUR	SHER PUR	S-NPP	30.40510	75.76470	13:48:22	D	35.10
2389	SANGRUR	SHER PUR	S-NPP	30.41220	75.72390	13:48:22	D	6.00
2390	SANGRUR	SHER PUR	S-NPP	30.41800	75.74000	13:48:22	D	5.60
2391	SANGRUR	SHER PUR	S-NPP	30.42190	75.73940	13:48:22	D	5.60
2392	SANGRUR	SHER PUR	S-NPP	30.42260	75.66920	13:48:22	D	6.30
2393	SANGRUR	SHER PUR	S-NPP	30.43280	75.73210	13:48:22	D	4.10
2394	SANGRUR	SHER PUR	S-NPP	30.43330	75.72990	13:48:22	D	3.80
2395	SANGRUR	SHER PUR	S-NPP	30.44580	75.66570	13:48:22	D	3.70
2396	SANGRUR	SHER PUR	S-NPP	30.45390	75.77230	13:48:22	D	25.40
2397	SANGRUR	SHER PUR	S-NPP	30.47930	75.68320	13:48:22	D	4.10
2398	SANGRUR	SHER PUR	S-NPP	30.48880	75.80150	13:48:22	D	6.80
2399	SANGRUR	SHER PUR	S-NPP	30.49290	75.66420	13:48:22	D	6.50
2400	SANGRUR	SHER PUR	AQUA	30.45300	75.68800	14:08:34	D	22.30
2401	SANGRUR	SHER PUR	AQUA	30.52500	75.72600	14:08:34	D	12.90
2402	SANGRUR	SUNAM	S-NPP	30.01910	75.85950	13:48:22	D	3.50
2403	SANGRUR	SUNAM	S-NPP	30.01940	75.85740	13:48:22	D	4.30
2404	SANGRUR	SUNAM	S-NPP	30.02520	75.87360	13:48:22	D	11.90
2405	SANGRUR	SUNAM	S-NPP	30.02820	75.86950	13:48:22	D	27.80
2406	SANGRUR	SUNAM	S-NPP	30.03930	75.68560	13:48:22	D	2.00

2407	SANGRUR	SUNAM	S-NPP	30.04580	75.64010	13:48:22	D	3.70
2408	SANGRUR	SUNAM	S-NPP	30.05860	75.64930	13:48:22	D	6.10
2409	SANGRUR	SUNAM	S-NPP	30.06200	75.91940	13:48:22	D	2.90
2410	SANGRUR	SUNAM	S-NPP	30.06690	75.72050	13:48:22	D	8.00
2411	SANGRUR	SUNAM	S-NPP	30.06950	75.70890	13:48:22	D	8.70
2412	SANGRUR	SUNAM	S-NPP	30.09840	75.89110	13:48:22	D	2.60
2413	SANGRUR	SUNAM	S-NPP	30.10430	75.90740	13:48:22	D	1.90
2414	SANGRUR	SUNAM	S-NPP	30.12350	75.73440	13:48:22	D	5.40
2415	SANGRUR	SUNAM	S-NPP	30.12400	75.73180	13:48:22	D	5.00
2416	SANGRUR	SUNAM	S-NPP	30.13310	75.70790	13:48:22	D	28.60
2417	SANGRUR	SUNAM	S-NPP	30.13970	75.62880	13:48:22	D	6.50
2418	SANGRUR	SUNAM	S-NPP	30.14350	75.62820	13:48:22	D	5.70
2419	SANGRUR	SUNAM	S-NPP	30.14650	75.75650	13:48:22	D	11.60
2420	SANGRUR	SUNAM	S-NPP	30.14780	75.73380	13:48:22	D	2.60
2421	SANGRUR	SUNAM	S-NPP	30.16710	75.73080	13:48:22	D	3.10
2422	SANGRUR	SUNAM	S-NPP	30.16720	75.69720	13:48:22	D	6.30
2423	SANGRUR	SUNAM	S-NPP	30.19230	75.74390	13:48:22	D	5.00
2424	SANGRUR	SUNAM	AQUA	30.06700	75.89700	14:08:34	D	29.30
2425	SAS NAGAR (MOHALI)	DERABASSI	S-NPP	30.58390	76.78400	13:48:22	D	2.40
2426	SAS NAGAR (MOHALI)	DERABASSI	S-NPP	30.66010	76.86900	13:48:22	D	2.90
2427	SBS NAGAR	AUR	S-NPP	31.07420	76.00380	13:48:22	D	7.80
2428	SBS NAGAR	AUR	S-NPP	31.10810	75.99700	13:48:22	D	3.80
2429	SBS NAGAR	AUR	S-NPP	31.10990	75.99850	13:48:22	D	4.50
2430	SBS NAGAR	AUR	S-NPP	31.11130	76.04650	13:48:22	D	3.40
2431	SBS NAGAR	BALACHAUR	S-NPP	30.97570	76.45420	13:48:22	D	3.30
2432	SBS NAGAR	BALACHAUR	S-NPP	30.98310	76.33190	13:48:22	D	2.20
2433	SBS NAGAR	NAWAN SHAHR	S-NPP	31.12560	76.08510	13:48:22	D	4.30
2434	SBS NAGAR	NAWAN SHAHR	S-NPP	31.14230	76.05230	13:48:22	D	4.50
2435	SBS NAGAR	NAWAN SHAHR	AQUA	31.08000	76.15300	14:08:34	D	11.70
2436	TARN TARAN	BHIKHIWIND	S-NPP	31.24850	74.70240	13:48:22	D	5.00
2437	TARN TARAN	BHIKHIWIND	S-NPP	31.25280	74.64440	13:48:22	D	3.60
2438	TARN TARAN	BHIKHIWIND	S-NPP	31.34460	74.70490	13:48:22	D	6.00
2439	TARN TARAN	BHIKHIWIND	S-NPP	31.37060	74.70070	13:48:22	D	3.10

2440	TARN TARAN	BHIKHIWIND	S-NPP	31.38630	74.59640	13:48:22	D	6.30
2441	TARN TARAN	CHOHLA SAHIB	S-NPP	31.31740	74.95650	13:48:22	D	4.30
2442	TARN TARAN	CHOHLA SAHIB	S-NPP	31.31740	74.95910	13:48:22	D	3.20
2443	TARN TARAN	CHOHLA SAHIB	S-NPP	31.33100	75.13370	13:48:22	D	5.30
2444	TARN TARAN	GANDIWIND TATLA	S-NPP	31.43670	74.73500	13:48:22	D	5.70
2445	TARN TARAN	GANDIWIND TATLA	S-NPP	31.45290	74.71130	13:48:22	D	6.70
2446	TARN TARAN	GANDIWIND TATLA	S-NPP	31.45410	74.65850	13:48:22	D	4.90
2447	TARN TARAN	GANDIWIND TATLA	S-NPP	31.51480	74.65100	13:48:22	D	7.20
2448	TARN TARAN	GANDIWIND TATLA	AQUA	31.44900	74.65800	14:08:34	D	10.60
2449	TARN TARAN	NAUSHERA PANNUAN	S-NPP	31.32120	74.95850	13:48:22	D	20.80
2450	TARN TARAN	NAUSHERA PANNUAN	S-NPP	31.33000	74.93550	13:48:22	D	4.40
2451	TARN TARAN	NAUSHERA PANNUAN	AQUA	31.36900	74.85500	14:08:34	D	15.70
2452	TARN TARAN	NAUSHERA PANNUAN	AQUA	31.37500	75.02100	14:08:34	D	9.10
2453	TARN TARAN	PATTI	S-NPP	31.13280	74.76030	13:48:22	D	7.30
2454	TARN TARAN	PATTI	S-NPP	31.17500	74.79550	13:48:22	D	4.60
2455	TARN TARAN	PATTI	S-NPP	31.19090	74.75880	13:48:22	D	7.20
2456	TARN TARAN	PATTI	S-NPP	31.19300	74.81890	13:48:22	D	3.60
2457	TARN TARAN	PATTI	S-NPP	31.19380	74.81630	13:48:22	D	4.50
2458	TARN TARAN	PATTI	S-NPP	31.19440	74.89290	13:48:22	D	5.50
2459	TARN TARAN	PATTI	S-NPP	31.19540	74.89560	13:48:22	D	3.40
2460	TARN TARAN	PATTI	S-NPP	31.21060	74.79770	13:48:22	D	6.90
2461	TARN TARAN	PATTI	S-NPP	31.21120	74.80290	13:48:22	D	6.90
2462	TARN TARAN	PATTI	S-NPP	31.21130	74.73980	13:48:22	D	3.30
2463	TARN TARAN	PATTI	S-NPP	31.21930	74.80690	13:48:22	D	1.90
2464	TARN TARAN	PATTI	S-NPP	31.25470	74.72230	13:48:22	D	2.40
2465	TARN TARAN	PATTI	S-NPP	31.30040	74.78050	13:48:22	D	2.90
2466	TARN TARAN	PATTI	S-NPP	31.34890	74.86830	13:48:22	D	20.10
2467	TARN TARAN	PATTI	AQUA	31.23500	74.88100	14:08:34	D	13.20
2468	TARN TARAN	PATTI	AQUA	31.34700	74.85800	14:08:34	D	13.30
2469	TARN TARAN	TARN TARAN	S-NPP	31.40120	74.78830	13:48:22	D	2.30
2470	TARN TARAN	TARN TARAN	S-NPP	31.40340	74.87330	13:48:22	D	6.60
2471	TARN TARAN	TARN TARAN	S-NPP	31.40630	74.86980	13:48:22	D	3.40
2472	TARN TARAN	TARN TARAN	S-NPP	31.43900	74.91590	13:48:22	D	2.80



2473	TARN TARAN	TARN TARAN	S-NPP	31.49030	74.83260	13:48:22	D	2.80
2474	TARN TARAN	VALTOHA	S-NPP	31.13580	74.59870	13:48:22	D	4.50
2475	TARN TARAN	VALTOHA	S-NPP	31.18020	74.57340	13:48:22	D	5.00
2476	TARN TARAN	VALTOHA	S-NPP	31.18080	74.57850	13:48:22	D	5.00
2477	TARN TARAN	VALTOHA	S-NPP	31.18970	74.71720	13:48:22	D	3.30
2478	TARN TARAN	VALTOHA	S-NPP	31.21030	74.63570	13:48:22	D	2.50
2479	TARN TARAN	VALTOHA	S-NPP	31.26520	74.57730	13:48:22	D	3.20
2480	TARN TARAN	VALTOHA	S-NPP	31.26750	74.57980	13:48:22	D	2.70
2481	TARN TARAN	VALTOHA	S-NPP	31.30830	74.55990	13:48:22	D	8.40
2482	TARN TARAN	VALTOHA	S-NPP	31.32730	74.56190	13:48:22	D	4.30
2483	TARN TARAN	VALTOHA	AQUA	31.19000	74.68100	14:08:34	D	9.90
2484	TARN TARAN	VALTOHA	AQUA	31.22700	74.59100	14:08:34	D	10.60
2485	TARN TARAN	VALTOHA	AQUA	31.23400	74.55800	14:08:34	D	10.20
2486	TARN TARAN	VALTOHA	AQUA	31.23800	74.58900	14:08:34	D	17.00
2487	TARN TARAN	VALTOHA	AQUA	31.23800	74.70100	14:08:34	D	8.60

### Details of residue burning events in Haryana on 07-Nov-2022

S. No.	District	Tehsil / Block	Satellite	Latitude	Longitude	ACQ_TIME	Day / Night	Fire Power (W/m2)
1	AMBALA	AMBALA-II	S-NPP	30.30250	76.72220	13:48:22	D	2.70
2	BHIWANI	BAWANI KHERA	S-NPP	28.98620	76.01130	13:48:22	D	4.60
3	FATEHABAD	BHUNA	S-NPP	29.46300	75.60370	13:48:22	D	3.40
4	FATEHABAD	FATEHABAD	S-NPP	29.50000	75.42650	13:48:22	D	6.30
5	FATEHABAD	FATEHABAD	S-NPP	29.59260	75.39900	13:48:22	D	4.70
6	FATEHABAD	RATIA	S-NPP	29.66320	75.50570	13:48:22	D	3.10
7	FATEHABAD	RATIA	S-NPP	29.75600	75.64640	13:48:22	D	7.20
8	FATEHABAD	RATIA	AQUA	29.72200	75.65900	14:08:34	D	23.30
9	FATEHABAD	TOHANA	S-NPP	29.59120	75.93210	13:48:22	D	4.40
10	FATEHABAD	TOHANA	S-NPP	29.59700	75.88070	13:48:22	D	7.20
11	FATEHABAD	TOHANA	S-NPP	29.59770	75.87830	13:48:22	D	5.00
12	FATEHABAD	TOHANA	S-NPP	29.64490	75.77630	13:48:22	D	2.20
13	FATEHABAD	TOHANA	S-NPP	29.64870	75.77570	13:48:22	D	6.20
14	FATEHABAD	TOHANA	AQUA	29.72600	75.92500	14:08:34	D	14.30
15	JIND	NARWANA	S-NPP	29.66150	75.95330	13:48:22	D	11.00
16	JIND	NARWANA	AQUA	29.71200	76.09700	14:08:34	D	17.20
17	KAITHAL	KALAYAT	S-NPP	29.77880	76.22210	13:48:22	D	5.90
18	PALWAL	HODAL	S-NPP	28.05590	77.38600	13:48:22	D	3.00
19	ROHTAK	ROHTAK	S-NPP	28.99510	76.50530	13:48:22	D	4.00
20	SIRSA	BARAGUNDA	S-NPP	29.70730	75.17840	13:48:22	D	2.40
21	SIRSA	DABWALI	S-NPP	29.92570	74.57850	13:48:22	D	8.10
22	SIRSA	DABWALI	AQUA	29.92700	74.57400	14:08:34	D	10.40
23	SIRSA	ELLENABAD	S-NPP	29.45110	74.87290	13:48:22	D	5.50
24	SIRSA	ELLENABAD	S-NPP	29.49290	74.76380	13:48:22	D	3.50
25	SIRSA	ODHAN	S-NPP	29.80380	74.99610	13:48:22	D	2.50
26	SIRSA	RANIA	S-NPP	29.53360	74.61440	13:48:22	D	2.70
27	SIRSA	RANIA	S-NPP	29.56470	74.77200	13:48:22	D	4.50
28	SIRSA	SIRSA	S-NPP	29.47020	74.99570	13:48:22	D	12.90
29	SIRSA	SIRSA	S-NPP	29.47500	74.91420	13:48:22	D	3.50
30	SIRSA	SIRSA	S-NPP	29.47720	74.91100	13:48:22	D	6.70
31	SIRSA	SIRSA	S-NPP	29.47870	74.91360	13:48:22	D	3.50
32	SIRSA	SIRSA	S-NPP	29.54130	75.09900	13:48:22	D	3.70
33	SIRSA	SIRSA	AQUA	29.46400	74.95300	14:08:34	D	8.00

34	SONIPAT	GANAUR	S-NPP	29.16360	76.86440	13:48:22	D	2.50
35	SONIPAT	GOHANA	S-NPP	29.10190	76.71720	13:48:22	D	3.20
36	SONIPAT	KATHURA	S-NPP	29.20750	76.56000	13:48:22	D	2.70
37	SONIPAT	MUNDLANA	S-NPP	29.19510	76.66740	13:48:22	D	3.80

**Details of residue burning events in Uttar Pradesh on 07-Nov-2022**

S. No.	District	Tehsil / Block	Satellite	Latitude	Longitude	ACQ_TIME	Day / Night	Fire Power (W/m <sup>2</sup> )
1	ALIGARH	KHAIR	S-NPP	27.99830	77.53370	13:48:22	D	18.10
2	HARDOI	SIWAIJPUR	TERRA	27.33000	79.84900	10:57:40	D	7.70
3	JHANSI	MOTH	S-NPP	25.82430	78.82030	13:48:22	D	15.00
4	JHANSI	TAHRAULI	S-NPP	25.60920	78.80240	13:48:22	D	3.40
5	KHERI	MOHMADI	S-NPP	27.87510	80.20240	13:48:22	D	5.90
6	MAHARAJGANJ	NICHLAUL	S-NPP	27.36940	83.68270	13:48:22	D	2.20
7	RAMPUR	BILASPUR	S-NPP	28.89060	79.21100	13:48:22	D	4.50
8	RAMPUR	SHAHBAD	S-NPP	28.60900	79.08240	13:48:22	D	4.70

### Details of residue burning events in Rajasthan on 07-Nov-2022

S. No.	District	Tehsil / Block	Satellite	Latitude	Longitude	ACQ_TIME	Day / Night	Fire Power (W/m2)
1	BARAN	KISHANGUNJ	S-NPP	25.19390	76.70330	13:48:22	D	7.00
2	BUNDI	BUNDI	AQUA	25.32500	75.77400	14:08:34	D	12.90
3	GANGANAGAR	SURATGARH	S-NPP	29.20550	73.61480	02:37:39	N	1.60
4	GANGANAGAR	SURATGARH	S-NPP	29.20910	73.61560	02:37:39	N	5.00
5	GANGANAGAR	SURATGARH	S-NPP	29.33680	73.92770	13:48:22	D	2.60
6	GANGANAGAR	SURATGARH	S-NPP	29.34150	73.93600	13:48:22	D	23.90
7	GANGANAGAR	SURATGARH	S-NPP	29.36270	73.96000	13:48:22	D	2.10
8	GANGANAGAR	SURATGARH	S-NPP	29.37410	73.82680	13:48:22	D	6.90
9	GANGANAGAR	SURATGARH	AQUA	29.35200	73.95800	14:08:34	D	9.70
10	GANGANAGAR	VIJAY NAGAR	S-NPP	29.23720	73.55310	13:48:22	D	3.10
11	GANGANAGAR	VIJAY NAGAR	S-NPP	29.33060	73.68530	13:48:22	D	7.00
12	GANGANAGAR	VIJAY NAGAR	S-NPP	29.33520	73.69340	13:48:22	D	4.30
13	GANGANAGAR	VIJAY NAGAR	S-NPP	29.33580	73.69780	13:48:22	D	4.30
14	GANGANAGAR	VIJAY NAGAR	S-NPP	29.33930	73.69720	13:48:22	D	27.80
15	GANGANAGAR	VIJAY NAGAR	AQUA	29.24100	73.53500	14:08:34	D	25.40
16	GANGANAGAR	VIJAY NAGAR	AQUA	29.33000	73.68300	14:08:34	D	14.60
17	GANGANAGAR	VIJAY NAGAR	AQUA	29.33100	73.69600	14:08:34	D	35.90
18	GANGANAGAR	VIJAY NAGAR	AQUA	29.35000	73.68000	14:08:34	D	21.90
19	HANUMANGARH	HANUMANGARH	S-NPP	29.49480	74.17100	13:48:22	D	6.30
20	HANUMANGARH	HANUMANGARH	S-NPP	29.49690	74.17200	13:48:22	D	6.00
21	HANUMANGARH	HANUMANGARH	S-NPP	29.49830	74.17040	13:48:22	D	6.30
22	HANUMANGARH	HANUMANGARH	S-NPP	29.50050	74.17140	13:48:22	D	4.10
23	HANUMANGARH	HANUMANGARH	S-NPP	29.54840	74.20570	13:48:22	D	6.30
24	HANUMANGARH	HANUMANGARH	S-NPP	29.55080	74.22410	13:48:22	D	7.00
25	HANUMANGARH	HANUMANGARH	S-NPP	29.57220	74.22060	13:48:22	D	4.40
26	HANUMANGARH	HANUMANGARH	S-NPP	29.57460	74.23910	13:48:22	D	4.90
27	HANUMANGARH	HANUMANGARH	S-NPP	29.57810	74.23850	13:48:22	D	4.90
28	HANUMANGARH	HANUMANGARH	S-NPP	29.63370	74.37460	13:48:22	D	4.50
29	HANUMANGARH	HANUMANGARH	AQUA	29.53400	74.22200	14:08:34	D	38.80
30	HANUMANGARH	PILIBANGA	S-NPP	29.38150	74.02260	13:48:22	D	5.80
31	HANUMANGARH	PILIBANGA	S-NPP	29.38740	74.01230	13:48:22	D	1.80

32	HANUMANGARH	PILIBANGA	S-NPP	29.39800	73.95530	13:48:22	D	5.90
33	HANUMANGARH	PILIBANGA	S-NPP	29.41140	74.00360	13:48:22	D	5.80
34	HANUMANGARH	PILIBANGA	S-NPP	29.41500	74.00300	13:48:22	D	13.10
35	HANUMANGARH	PILIBANGA	S-NPP	29.41560	74.00750	13:48:22	D	9.60
36	HANUMANGARH	PILIBANGA	S-NPP	29.41610	74.01200	13:48:22	D	9.60
37	HANUMANGARH	PILIBANGA	S-NPP	29.42380	74.01540	13:48:22	D	4.40
38	HANUMANGARH	PILIBANGA	S-NPP	29.42440	74.01990	13:48:22	D	4.40
39	HANUMANGARH	PILIBANGA	S-NPP	29.42850	74.02380	13:48:22	D	16.20
40	HANUMANGARH	PILIBANGA	S-NPP	29.43030	74.00970	13:48:22	D	3.00
41	HANUMANGARH	PILIBANGA	S-NPP	29.45030	74.02480	13:48:22	D	13.70
42	HANUMANGARH	PILIBANGA	S-NPP	29.45920	74.06500	13:48:22	D	7.70
43	HANUMANGARH	PILIBANGA	S-NPP	29.47630	74.08540	13:48:22	D	5.90
44	HANUMANGARH	PILIBANGA	AQUA	29.40000	73.93100	14:08:34	D	6.80
45	HANUMANGARH	PILIBANGA	AQUA	29.40400	73.97000	14:08:34	D	15.80
46	HANUMANGARH	PILIBANGA	AQUA	29.44100	74.01900	14:08:34	D	12.60
47	HANUMANGARH	SANGHRIYA	S-NPP	29.61890	74.41300	13:48:22	D	4.90
48	HANUMANGARH	SANGHRIYA	S-NPP	29.65990	74.43770	13:48:22	D	2.40
49	HANUMANGARH	TIBI	S-NPP	29.52640	74.58630	13:48:22	D	9.20
50	HANUMANGARH	TIBI	S-NPP	29.53360	74.61440	13:48:22	D	2.70
51	HANUMANGARH	TIBI	S-NPP	29.53780	74.56010	13:48:22	D	4.00
52	HANUMANGARH	TIBI	S-NPP	29.54390	74.45900	13:48:22	D	13.70
53	HANUMANGARH	TIBI	S-NPP	29.54800	74.55360	13:48:22	D	2.80
54	HANUMANGARH	TIBI	S-NPP	29.54840	74.55520	13:48:22	D	3.00
55	HANUMANGARH	TIBI	S-NPP	29.56060	74.47560	13:48:22	D	2.60
56	HANUMANGARH	TIBI	S-NPP	29.56950	74.54690	13:48:22	D	10.30
57	HANUMANGARH	TIBI	S-NPP	29.57020	74.49330	13:48:22	D	30.20
58	HANUMANGARH	TIBI	S-NPP	29.59720	74.56180	13:48:22	D	8.00
59	HANUMANGARH	TIBI	S-NPP	29.60030	74.44010	13:48:22	D	10.70
60	HANUMANGARH	TIBI	S-NPP	29.60080	74.56120	13:48:22	D	7.40
61	HANUMANGARH	TIBI	S-NPP	29.60570	74.51180	13:48:22	D	6.90
62	HANUMANGARH	TIBI	S-NPP	29.60870	74.56480	13:48:22	D	20.60
63	HANUMANGARH	TIBI	S-NPP	29.65870	74.45730	13:48:22	D	4.80
64	HANUMANGARH	TIBI	AQUA	29.48000	74.55200	14:08:34	D	9.30
65	HANUMANGARH	TIBI	AQUA	29.52400	74.56000	14:08:34	D	12.00

66	HANUMANGARH	TIBI	AQUA	29.52500	74.57400	14:08:34	D	14.50
67	HANUMANGARH	TIBI	AQUA	29.53400	74.55800	14:08:34	D	11.00
68	HANUMANGARH	TIBI	AQUA	29.53600	74.57300	14:08:34	D	11.10
69	HANUMANGARH	TIBI	AQUA	29.56700	74.51900	14:08:34	D	29.40
70	HANUMANGARH	TIBI	AQUA	29.56800	74.53300	14:08:34	D	49.00
71	HANUMANGARH	TIBI	AQUA	29.57000	74.54700	14:08:34	D	8.50
72	HANUMANGARH	TIBI	AQUA	29.57800	74.42900	14:08:34	D	17.60
73	KOTA	LADPURA	S-NPP	25.15040	75.97500	13:48:22	D	3.00
74	KOTA	LADPURA	TERRA	25.13300	75.95900	10:57:40	D	5.10
75	KOTA	PIPALDA	S-NPP	25.47560	76.52020	13:48:22	D	16.70
76	KOTA	PIPALDA	TERRA	25.47600	76.51300	10:57:40	D	10.30
77	KOTA	PIPALDA	TERRA	25.47700	76.50300	10:57:40	D	15.50
78	KOTA	SANGOD	S-NPP	25.03880	76.21510	13:48:22	D	4.90
79	KOTA	SANGOD	TERRA	24.98100	76.11600	10:57:40	D	7.30
80	SWAIMADHOPUR	KHANDAR	TERRA	25.93700	76.57600	10:57:40	D	3.90

### Details of residue burning events in Madhya Pradesh on 07-Nov-2022

S. No.	District	Tehsil / Block	Satellite	Latitude	Longitude	ACQ_TIME	Day / Night	Fire Power (W/m2)
1	ASHOKNAGAR	ASHOKNAGAR	S-NPP	24.50270	77.70570	13:48:22	D	2.40
2	ASHOKNAGAR	ASHOKNAGAR	S-NPP	24.53850	77.69680	13:48:22	D	2.30
3	ASHOKNAGAR	ASHOKNAGAR	TERRA	24.49800	77.62400	10:57:40	D	14.20
4	ASHOKNAGAR	ASHOKNAGAR	TERRA	24.49900	77.67900	10:57:40	D	5.10
5	ASHOKNAGAR	CHANDERI	S-NPP	24.66620	77.90900	13:48:22	D	5.30
6	ASHOKNAGAR	CHANDERI	TERRA	24.59900	77.96600	10:57:40	D	5.70
7	ASHOKNAGAR	MUNGAOLI	S-NPP	24.31930	78.00390	13:48:22	D	4.80
8	ASHOKNAGAR	MUNGAOLI	S-NPP	24.32150	77.95140	13:48:22	D	2.70
9	ASHOKNAGAR	MUNGAOLI	S-NPP	24.32860	77.87070	13:48:22	D	2.50
10	ASHOKNAGAR	MUNGAOLI	S-NPP	24.33150	77.96610	13:48:22	D	7.50
11	ASHOKNAGAR	MUNGAOLI	S-NPP	24.33290	77.97790	13:48:22	D	2.40
12	ASHOKNAGAR	MUNGAOLI	S-NPP	24.37010	77.94080	13:48:22	D	4.90
13	ASHOKNAGAR	MUNGAOLI	S-NPP	24.55020	78.07970	13:48:22	D	2.80
14	BETUL	BETUL	S-NPP	22.06520	78.02890	13:48:22	D	2.40
15	BHIND	BHIND	S-NPP	26.56430	78.62990	13:48:22	D	8.80
16	BHIND	GOHAD	S-NPP	26.44650	78.36840	13:48:22	D	1.60
17	BHIND	GOHAD	S-NPP	26.47690	78.43020	13:48:22	D	1.50
18	BHIND	GOHAD	S-NPP	26.50310	78.26690	13:48:22	D	4.40
19	BHIND	LAHAR	S-NPP	26.22950	78.96090	13:48:22	D	2.90
20	BHIND	LAHAR	S-NPP	26.23300	78.95070	13:48:22	D	4.70
21	BHOPAL	HUZUR	S-NPP	23.17520	77.48460	13:48:22	D	2.80
22	CHHINDWARA	AMARWARA	S-NPP	22.33880	79.26720	13:48:22	D	2.90
23	CHHINDWARA	CHAURAI	S-NPP	22.05930	79.28710	13:48:22	D	2.10
24	CHHINDWARA	CHAURAI	S-NPP	22.07780	79.36960	13:48:22	D	4.40
25	CHHINDWARA	CHAURAI	S-NPP	22.07900	79.36610	13:48:22	D	3.70
26	CHHINDWARA	CHAURAI	S-NPP	22.12740	79.21320	13:48:22	D	4.60
27	CHHINDWARA	CHHINDWARA	S-NPP	22.01960	78.87930	13:48:22	D	10.80
28	CHHINDWARA	CHHINDWARA	S-NPP	22.02040	78.87980	13:48:22	D	9.70
29	DAMOH	JABERA	S-NPP	23.57570	79.88050	13:48:22	D	4.40

30	DATIA	BHANDER	S-NPP	25.88390	78.71150	13:48:22	D	1.30
31	DATIA	BHANDER	S-NPP	25.90740	78.80790	13:48:22	D	2.20
32	DATIA	DATIA	S-NPP	25.68130	78.60370	13:48:22	D	1.20
33	DATIA	DATIA	S-NPP	25.72870	78.55650	13:48:22	D	3.30
34	DATIA	DATIA	S-NPP	25.78680	78.39580	13:48:22	D	5.20
35	DATIA	SEONDHA	S-NPP	25.81860	78.60540	13:48:22	D	3.60
36	DATIA	SEONDHA	S-NPP	25.82300	78.60490	13:48:22	D	5.40
37	DATIA	SEONDHA	S-NPP	25.82960	78.58560	13:48:22	D	6.20
38	DATIA	SEONDHA	S-NPP	25.83080	78.58340	13:48:22	D	5.60
39	DATIA	SEONDHA	S-NPP	25.87320	78.61030	13:48:22	D	2.50
40	DATIA	SEONDHA	S-NPP	25.95750	78.60970	13:48:22	D	3.60
41	DATIA	SEONDHA	S-NPP	25.98810	78.68990	13:48:22	D	2.70
42	DATIA	SEONDHA	S-NPP	25.99490	78.71260	13:48:22	D	5.40
43	DATIA	SEONDHA	S-NPP	25.99930	78.71210	13:48:22	D	5.40
44	DATIA	SEONDHA	S-NPP	26.04250	78.70180	13:48:22	D	7.50
45	DATIA	SEONDHA	S-NPP	26.04300	78.70650	13:48:22	D	4.60
46	DATIA	SEONDHA	S-NPP	26.06790	78.81270	13:48:22	D	5.20
47	DATIA	SEONDHA	S-NPP	26.07160	78.80920	13:48:22	D	11.40
48	DATIA	SEONDHA	S-NPP	26.07230	78.81220	13:48:22	D	5.20
49	DATIA	SEONDHA	S-NPP	26.07360	78.78330	13:48:22	D	7.30
50	DATIA	SEONDHA	S-NPP	26.07360	78.78500	13:48:22	D	8.60
51	DATIA	SEONDHA	S-NPP	26.07990	78.80330	13:48:22	D	3.50
52	DATIA	SEONDHA	S-NPP	26.08010	78.80160	13:48:22	D	2.40
53	DATIA	SEONDHA	S-NPP	26.08540	78.72630	13:48:22	D	3.50
54	DATIA	SEONDHA	TERRA	25.83500	78.57100	10:57:40	D	7.60
55	DATIA	SEONDHA	AQUA	25.93300	78.51800	14:08:34	D	38.40
56	GWALIOR	BHITARWAR	S-NPP	25.81470	78.10830	13:48:22	D	2.50
57	GWALIOR	BHITARWAR	S-NPP	25.83850	78.05350	13:48:22	D	2.80
58	GWALIOR	BHITARWAR	S-NPP	25.84230	78.12630	13:48:22	D	8.10
59	GWALIOR	BHITARWAR	S-NPP	25.84330	78.13480	13:48:22	D	6.40
60	GWALIOR	BHITARWAR	S-NPP	25.86600	78.07130	13:48:22	D	5.60
61	GWALIOR	BHITARWAR	S-NPP	25.86650	78.07560	13:48:22	D	5.60
62	GWALIOR	BHITARWAR	S-NPP	25.89030	78.13770	13:48:22	D	3.60



63	GWALIOR	BHITARWAR	S-NPP	25.91510	78.09090	13:48:22	D	5.30
64	GWALIOR	BHITARWAR	S-NPP	25.91560	78.01760	13:48:22	D	3.50
65	GWALIOR	BHITARWAR	S-NPP	25.91740	78.15140	13:48:22	D	10.70
66	GWALIOR	BHITARWAR	S-NPP	25.91930	78.16860	13:48:22	D	3.90
67	GWALIOR	BHITARWAR	S-NPP	25.91980	78.01700	13:48:22	D	4.40
68	GWALIOR	BHITARWAR	S-NPP	25.91980	78.17290	13:48:22	D	3.90
69	GWALIOR	BHITARWAR	S-NPP	25.92170	78.11170	13:48:22	D	5.60
70	GWALIOR	BHITARWAR	S-NPP	25.93190	78.04980	13:48:22	D	6.80
71	GWALIOR	BHITARWAR	S-NPP	25.97250	78.07030	13:48:22	D	2.40
72	GWALIOR	DABRA	S-NPP	25.84530	78.31010	13:48:22	D	3.50
73	GWALIOR	DABRA	S-NPP	25.85770	78.34410	13:48:22	D	6.30
74	GWALIOR	DABRA	S-NPP	25.88550	78.16840	13:48:22	D	3.40
75	GWALIOR	DABRA	S-NPP	25.91420	78.27000	13:48:22	D	3.60
76	GWALIOR	DABRA	S-NPP	25.91510	78.16920	13:48:22	D	4.70
77	GWALIOR	DABRA	S-NPP	25.91730	78.27010	13:48:22	D	6.80
78	GWALIOR	DABRA	S-NPP	25.91920	78.24760	13:48:22	D	6.60
79	GWALIOR	DABRA	S-NPP	25.91950	78.37250	13:48:22	D	5.00
80	GWALIOR	DABRA	S-NPP	25.92140	78.37160	13:48:22	D	4.50
81	GWALIOR	DABRA	S-NPP	25.92160	78.26950	13:48:22	D	3.00
82	GWALIOR	DABRA	S-NPP	25.92620	78.31330	13:48:22	D	5.00
83	GWALIOR	DABRA	S-NPP	25.92820	78.25090	13:48:22	D	6.50
84	GWALIOR	DABRA	S-NPP	25.92860	78.25530	13:48:22	D	13.30
85	GWALIOR	GWALIOR	S-NPP	25.88300	77.72400	13:48:22	D	9.70
86	GWALIOR	GWALIOR	S-NPP	26.22930	78.33870	13:48:22	D	4.70
87	GWALIOR	GWALIOR	S-NPP	26.23190	78.33620	13:48:22	D	8.30
88	GWALIOR	GWALIOR	S-NPP	26.23360	78.33810	13:48:22	D	4.70
89	GWALIOR	GWALIOR	S-NPP	26.30250	78.18810	13:48:22	D	4.10
90	GWALIOR	GWALIOR	S-NPP	26.30300	78.19250	13:48:22	D	4.60
91	GWALIOR	GWALIOR	S-NPP	26.32750	78.29680	13:48:22	D	5.60
92	HOSHANGABAD	BABAI	S-NPP	22.65460	78.03300	13:48:22	D	4.30
93	HOSHANGABAD	BABAI	S-NPP	22.65740	77.97990	13:48:22	D	5.00
94	HOSHANGABAD	BABAI	S-NPP	22.66610	77.95040	13:48:22	D	6.20
95	HOSHANGABAD	BABAI	S-NPP	22.68520	78.04360	13:48:22	D	1.20

96	HOSHANGABAD	BABAI	S-NPP	22.69860	78.05330	13:48:22	D	3.30
97	HOSHANGABAD	BABAI	S-NPP	22.71910	78.05430	13:48:22	D	5.30
98	HOSHANGABAD	BABAI	S-NPP	22.73130	78.08720	13:48:22	D	2.50
99	HOSHANGABAD	BABAI	S-NPP	22.73170	78.09100	13:48:22	D	2.50
100	HOSHANGABAD	BABAI	S-NPP	22.76420	78.02140	13:48:22	D	2.60
101	HOSHANGABAD	BABAI	S-NPP	22.77270	78.02410	13:48:22	D	1.50
102	HOSHANGABAD	BABAI	TERRA	22.76300	78.04800	10:57:40	D	12.00
103	HOSHANGABAD	BABAI	TERRA	22.76500	78.03700	10:57:40	D	7.40
104	HOSHANGABAD	BABAI	TERRA	22.81200	77.87000	10:57:40	D	12.60
105	HOSHANGABAD	BANKHERI	S-NPP	22.71380	78.45210	13:48:22	D	4.50
106	HOSHANGABAD	BANKHERI	S-NPP	22.73270	78.53900	13:48:22	D	4.10
107	HOSHANGABAD	BANKHERI	S-NPP	22.73410	78.53880	13:48:22	D	4.30
108	HOSHANGABAD	BANKHERI	S-NPP	22.75160	78.58160	13:48:22	D	2.90
109	HOSHANGABAD	BANKHERI	S-NPP	22.76370	78.68790	13:48:22	D	5.50
110	HOSHANGABAD	BANKHERI	S-NPP	22.77100	78.56680	13:48:22	D	5.10
111	HOSHANGABAD	BANKHERI	S-NPP	22.81350	78.56940	13:48:22	D	3.50
112	HOSHANGABAD	BANKHERI	S-NPP	22.83260	78.58750	13:48:22	D	6.70
113	HOSHANGABAD	BANKHERI	S-NPP	22.84320	78.59470	13:48:22	D	3.70
114	HOSHANGABAD	BANKHERI	S-NPP	22.87510	78.54100	13:48:22	D	8.80
115	HOSHANGABAD	BANKHERI	S-NPP	22.87930	78.54050	13:48:22	D	8.20
116	HOSHANGABAD	BANKHERI	S-NPP	22.89120	78.49790	13:48:22	D	3.90
117	HOSHANGABAD	BANKHERI	S-NPP	22.89790	78.44810	13:48:22	D	3.30
118	HOSHANGABAD	BANKHERI	S-NPP	22.90030	78.46810	13:48:22	D	1.90
119	HOSHANGABAD	BANKHERI	TERRA	22.72900	78.44100	10:57:40	D	14.00
120	HOSHANGABAD	BANKHERI	TERRA	22.90200	78.51200	10:57:40	D	7.80
121	HOSHANGABAD	HOSHANGABAD	S-NPP	22.65010	77.68020	13:48:22	D	7.00
122	HOSHANGABAD	HOSHANGABAD	S-NPP	22.66300	77.82170	13:48:22	D	4.10
123	HOSHANGABAD	HOSHANGABAD	S-NPP	22.69210	77.79550	13:48:22	D	12.00
124	HOSHANGABAD	HOSHANGABAD	S-NPP	22.70000	77.76110	13:48:22	D	8.20
125	HOSHANGABAD	HOSHANGABAD	S-NPP	22.72500	77.76870	13:48:22	D	7.80
126	HOSHANGABAD	HOSHANGABAD	TERRA	22.65200	77.65600	10:57:40	D	9.00
127	HOSHANGABAD	HOSHANGABAD	TERRA	22.67900	77.72900	10:57:40	D	7.70
128	HOSHANGABAD	HOSHANGABAD	TERRA	22.68300	77.73600	10:57:40	D	9.50

129	HOSHANGABAD	ITARSI	S-NPP	22.60290	77.71130	13:48:22	D	6.40
130	HOSHANGABAD	ITARSI	S-NPP	22.64020	77.84970	13:48:22	D	4.50
131	HOSHANGABAD	ITARSI	S-NPP	22.65410	77.86460	13:48:22	D	2.40
132	HOSHANGABAD	ITARSI	S-NPP	22.65560	77.86180	13:48:22	D	5.00
133	HOSHANGABAD	ITARSI	S-NPP	22.65810	77.86410	13:48:22	D	5.40
134	HOSHANGABAD	ITARSI	S-NPP	22.65910	77.78890	13:48:22	D	7.20
135	HOSHANGABAD	ITARSI	S-NPP	22.66070	77.85250	13:48:22	D	4.10
136	HOSHANGABAD	ITARSI	S-NPP	22.66830	77.79870	13:48:22	D	14.70
137	HOSHANGABAD	ITARSI	TERRA	22.67000	77.78500	10:57:40	D	19.00
138	HOSHANGABAD	PIPARIYA	S-NPP	22.68450	78.31230	13:48:22	D	2.80
139	HOSHANGABAD	PIPARIYA	S-NPP	22.75430	78.45890	13:48:22	D	4.00
140	HOSHANGABAD	PIPARIYA	S-NPP	22.76020	78.43780	13:48:22	D	1.80
141	HOSHANGABAD	PIPARIYA	S-NPP	22.81830	78.39790	13:48:22	D	7.40
142	HOSHANGABAD	PIPARIYA	S-NPP	22.86710	78.39960	13:48:22	D	8.10
143	HOSHANGABAD	PIPARIYA	S-NPP	22.86760	78.40360	13:48:22	D	8.10
144	HOSHANGABAD	PIPARIYA	TERRA	22.72900	78.37900	10:57:40	D	5.20
145	HOSHANGABAD	SEONI MALWA	S-NPP	22.41620	77.55080	13:48:22	D	3.80
146	HOSHANGABAD	SEONI MALWA	TERRA	22.46800	77.53100	10:57:40	D	9.10
147	HOSHANGABAD	SOHAGPUR	S-NPP	22.68870	78.10840	13:48:22	D	2.40
148	HOSHANGABAD	SOHAGPUR	S-NPP	22.83730	78.14620	13:48:22	D	2.60
149	JABALPUR	JABALPUR	S-NPP	22.86090	79.83380	13:48:22	D	6.20
150	JABALPUR	JABALPUR	S-NPP	23.27350	79.91730	13:48:22	D	6.30
151	JABALPUR	MAJHOULI	S-NPP	23.43000	79.99200	13:48:22	D	9.70
152	JABALPUR	MAJHOULI	S-NPP	23.43020	79.99410	13:48:22	D	16.80
153	JABALPUR	MAJHOULI	S-NPP	23.43060	79.99710	13:48:22	D	9.70
154	JABALPUR	MAJHOULI	S-NPP	23.52530	79.88520	13:48:22	D	1.90
155	JABALPUR	MAJHOULI	S-NPP	23.52540	79.88680	13:48:22	D	3.50
156	JABALPUR	PATAN	S-NPP	23.23260	79.83680	13:48:22	D	7.10
157	JABALPUR	SAHPURA	S-NPP	23.02940	79.63630	13:48:22	D	9.70
158	JABALPUR	SAHPURA	S-NPP	23.18370	79.74020	13:48:22	D	4.60
159	JABALPUR	SAHPURA	S-NPP	23.18560	79.73840	13:48:22	D	5.40
160	KATNI	BAHURIBAND	S-NPP	23.71180	79.93850	13:48:22	D	3.10
161	KATNI	BAHURIBAND	S-NPP	23.72380	79.96290	13:48:22	D	3.70

162	KATNI	BAHURIBAND	S-NPP	23.77840	79.91670	13:48:22	D	8.10
163	KATNI	BAHURIBAND	S-NPP	23.79400	79.97730	13:48:22	D	2.80
164	KATNI	DHIMERKHEDA	S-NPP	23.35730	80.37550	13:48:22	D	4.60
165	KATNI	DHIMERKHEDA	S-NPP	23.36070	80.37810	13:48:22	D	3.20
166	KATNI	DHIMERKHEDA	S-NPP	23.49040	80.25990	13:48:22	D	4.30
167	MORENA	KAILARAS	S-NPP	26.27460	77.50990	13:48:22	D	4.20
168	NARSHIMAPURA	GADARWARA	S-NPP	22.76970	78.70380	13:48:22	D	5.30
169	NARSHIMAPURA	GADARWARA	S-NPP	22.79770	78.68760	13:48:22	D	5.90
170	NARSHIMAPURA	GADARWARA	S-NPP	22.84990	78.69750	13:48:22	D	3.40
171	NARSHIMAPURA	GOTECAON	S-NPP	22.88280	79.56170	13:48:22	D	3.30
172	NARSHIMAPURA	GOTECAON	S-NPP	22.89800	79.45600	13:48:22	D	2.90
173	NARSHIMAPURA	GOTECAON	S-NPP	22.94390	79.51330	13:48:22	D	3.50
174	NARSHIMAPURA	GOTECAON	S-NPP	22.97580	79.47640	13:48:22	D	3.60
175	RAISEN	BARELI	S-NPP	22.84540	78.11010	13:48:22	D	2.60
176	RAISEN	BARELI	TERRA	22.91400	78.07700	10:57:40	D	10.40
177	RAISEN	GOHARGANJ	S-NPP	22.98870	77.58700	13:48:22	D	4.10
178	RAISEN	GOHARGANJ	S-NPP	22.99850	77.53670	13:48:22	D	4.50
179	RAISEN	GOHARGANJ	TERRA	22.90700	77.55300	10:57:40	D	7.20
180	RAISEN	RAISEN	S-NPP	23.50840	77.68540	13:48:22	D	5.50
181	RAISEN	SILVANI	S-NPP	23.17540	78.29010	02:37:39	N	0.60
182	SAGAR	DEVRI	S-NPP	23.37430	79.01310	13:48:22	D	2.60
183	SAGAR	REHLI	S-NPP	23.53430	79.09690	13:48:22	D	2.20
184	SATNA	MAJHGAWAN	S-NPP	24.71440	80.93720	13:48:22	D	4.70
185	SEHORE	BUDHNI	S-NPP	22.72300	77.52670	13:48:22	D	9.10
186	SEHORE	BUDHNI	S-NPP	22.72300	77.52920	13:48:22	D	8.70
187	SEHORE	BUDHNI	TERRA	22.72100	77.56300	10:57:40	D	12.60
188	SEHORE	BUDHNI	TERRA	22.72300	77.55200	10:57:40	D	6.20
189	SEHORE	ICHHAWAR	TERRA	23.04600	77.04600	10:57:40	D	7.00
190	SEONI	GHANSAUR	S-NPP	22.37310	79.85680	13:48:22	D	3.90
191	SEONI	GHANSAUR	S-NPP	22.39610	79.85870	13:48:22	D	11.00
192	SEONI	GHANSAUR	S-NPP	22.44160	79.75740	13:48:22	D	1.80
193	SEONI	GHANSAUR	S-NPP	22.53480	79.86140	13:48:22	D	10.90
194	SEONI	GHANSAUR	S-NPP	22.57850	79.78460	13:48:22	D	2.10

195	SEONI	GHANSAUR	S-NPP	22.67520	79.87570	13:48:22	D	2.50
196	SEONI	GHANSAUR	S-NPP	22.67610	79.87350	13:48:22	D	2.40
197	SEONI	KEWLARI	S-NPP	22.26730	79.86790	13:48:22	D	7.20
198	SEONI	KEWLARI	S-NPP	22.28030	79.86150	13:48:22	D	3.00
199	SEONI	KEWLARI	S-NPP	22.28610	79.91420	13:48:22	D	13.00
200	SEONI	KEWLARI	S-NPP	22.29450	79.82590	13:48:22	D	2.30
201	SEONI	KEWLARI	S-NPP	22.30670	79.85340	13:48:22	D	19.00
202	SEONI	KEWLARI	S-NPP	22.30780	79.86300	13:48:22	D	5.90
203	SEONI	KEWLARI	S-NPP	22.31150	79.89650	13:48:22	D	7.80
204	SEONI	KEWLARI	S-NPP	22.32320	79.79810	13:48:22	D	5.00
205	SEONI	KEWLARI	S-NPP	22.32370	79.92430	13:48:22	D	17.50
206	SEONI	KEWLARI	S-NPP	22.32800	79.84110	13:48:22	D	3.40
207	SEONI	KEWLARI	S-NPP	22.33960	79.90290	13:48:22	D	2.70
208	SEONI	KEWLARI	S-NPP	22.34310	79.83130	13:48:22	D	3.10
209	SEONI	KEWLARI	S-NPP	22.34540	79.83400	13:48:22	D	4.10
210	SEONI	KEWLARI	S-NPP	22.34760	79.83070	13:48:22	D	2.40
211	SEONI	KEWLARI	S-NPP	22.35010	79.85470	13:48:22	D	5.70
212	SEONI	KEWLARI	S-NPP	22.35310	79.83980	13:48:22	D	10.40
213	SEONI	KEWLARI	S-NPP	22.35500	79.83780	13:48:22	D	5.50
214	SEONI	KEWLARI	S-NPP	22.35760	79.83930	13:48:22	D	5.40
215	SEONI	KEWLARI	S-NPP	22.36430	79.77550	13:48:22	D	7.40
216	SEONI	KEWLARI	S-NPP	22.36480	79.78030	13:48:22	D	7.40
217	SEONI	KEWLARI	S-NPP	22.37530	79.79340	13:48:22	D	3.40
218	SEONI	KEWLARI	S-NPP	22.38760	79.94810	13:48:22	D	9.60
219	SEONI	KEWLARI	S-NPP	22.41650	79.91960	13:48:22	D	4.20
220	SEONI	KEWLARI	S-NPP	22.42120	80.08850	13:48:22	D	4.10
221	SEONI	KEWLARI	S-NPP	22.42870	79.94770	13:48:22	D	7.80
222	SEONI	KEWLARI	S-NPP	22.42930	79.95260	13:48:22	D	6.60
223	SEONI	KEWLARI	S-NPP	22.50170	80.01990	13:48:22	D	1.40
224	SEONI	KEWLARI	AQUA	22.29900	79.84800	14:08:34	D	22.00
225	SEONI	LAKHNADOU	S-NPP	22.49580	79.47640	13:48:22	D	4.70
226	SEONI	LAKHNADOU	S-NPP	22.59510	79.72890	13:48:22	D	4.70
227	SEONI	LAKHNADOU	S-NPP	22.79340	79.67620	13:48:22	D	7.10

228	SEONI	SEONI	S-NPP	22.03710	79.51510	13:48:22	D	15.70
229	SEONI	SEONI	S-NPP	22.09100	79.44450	13:48:22	D	6.00
230	SEONI	SEONI	S-NPP	22.09170	79.44120	13:48:22	D	5.80
231	SEONI	SEONI	S-NPP	22.09500	79.51700	13:48:22	D	2.70
232	SEONI	SEONI	S-NPP	22.09570	79.51820	13:48:22	D	4.30
233	SEONI	SEONI	S-NPP	22.09850	79.58520	13:48:22	D	3.70
234	SEONI	SEONI	S-NPP	22.09870	79.58670	13:48:22	D	3.00
235	SEONI	SEONI	S-NPP	22.12120	79.58830	13:48:22	D	8.50
236	SEONI	SEONI	S-NPP	22.14340	79.50750	13:48:22	D	6.20
237	SEONI	SEONI	S-NPP	22.15010	79.41110	13:48:22	D	1.10
238	SEONI	SEONI	S-NPP	22.17020	79.74770	13:48:22	D	2.90
239	SEONI	SEONI	S-NPP	22.17640	79.64280	13:48:22	D	2.90
240	SEONI	SEONI	S-NPP	22.19170	79.42110	13:48:22	D	4.90
241	SEONI	SEONI	S-NPP	22.20770	79.80040	13:48:22	D	7.50
242	SEONI	SEONI	S-NPP	22.21330	79.80930	13:48:22	D	5.70
243	SEONI	SEONI	S-NPP	22.22490	79.67450	13:48:22	D	5.10
244	SEONI	SEONI	S-NPP	22.22580	79.77670	13:48:22	D	4.70
245	SEONI	SEONI	S-NPP	22.22790	79.77880	13:48:22	D	4.20
246	SEONI	SEONI	S-NPP	22.22990	79.52640	13:48:22	D	2.90
247	SEONI	SEONI	S-NPP	22.23020	79.75940	13:48:22	D	4.50
248	SEONI	SEONI	S-NPP	22.23270	79.75660	13:48:22	D	5.60
249	SEONI	SEONI	S-NPP	22.25360	79.57900	13:48:22	D	4.50
250	SEONI	SEONI	S-NPP	22.25610	79.80640	13:48:22	D	5.80
251	SEONI	SEONI	S-NPP	22.26270	79.54070	13:48:22	D	2.60
252	SEONI	SEONI	S-NPP	22.27560	79.73690	13:48:22	D	9.10
253	SEONI	SEONI	S-NPP	22.31740	79.42940	13:48:22	D	3.00
254	SEONI	SEONI	AQUA	22.24400	79.72700	14:08:34	D	31.80
255	SHEOPUR	KARAHAL	S-NPP	25.50840	76.75360	13:48:22	D	24.30
256	SHEOPUR	KARAHAL	S-NPP	25.51610	76.75250	13:48:22	D	4.00
257	SHEOPUR	KARAHAL	S-NPP	25.51730	76.75490	13:48:22	D	12.90
258	SHEOPUR	SHEOPUR	S-NPP	25.41880	76.62830	13:48:22	D	6.80
259	SHEOPUR	SHEOPUR	S-NPP	25.42580	76.62200	13:48:22	D	6.40
260	SHEOPUR	SHEOPUR	S-NPP	25.42770	76.63760	13:48:22	D	12.10

261	SHEOPUR	SHEOPUR	S-NPP	25.42970	76.62140	13:48:22	D	15.20
262	SHEOPUR	SHEOPUR	S-NPP	25.43540	76.63640	13:48:22	D	5.10
263	SHEOPUR	SHEOPUR	S-NPP	25.43600	76.64160	13:48:22	D	20.90
264	SHEOPUR	SHEOPUR	S-NPP	25.43660	76.64680	13:48:22	D	20.90
265	SHEOPUR	SHEOPUR	S-NPP	25.43990	76.64110	13:48:22	D	11.20
266	SHEOPUR	SHEOPUR	S-NPP	25.45650	76.58590	13:48:22	D	6.00
267	SHEOPUR	SHEOPUR	S-NPP	25.46930	76.62620	13:48:22	D	3.80
268	SHEOPUR	SHEOPUR	S-NPP	25.49670	76.59580	13:48:22	D	1.40
269	SHEOPUR	SHEOPUR	S-NPP	25.50210	76.56050	13:48:22	D	7.40
270	SHEOPUR	SHEOPUR	S-NPP	25.50430	76.56310	13:48:22	D	9.40
271	SHEOPUR	SHEOPUR	S-NPP	25.51280	76.75010	13:48:22	D	12.90
272	SHEOPUR	SHEOPUR	S-NPP	25.51900	76.63720	13:48:22	D	17.70
273	SHEOPUR	SHEOPUR	S-NPP	25.52170	76.59450	13:48:22	D	2.30
274	SHEOPUR	SHEOPUR	S-NPP	25.52380	76.54680	13:48:22	D	8.30
275	SHEOPUR	SHEOPUR	S-NPP	25.52500	76.55710	13:48:22	D	14.60
276	SHEOPUR	SHEOPUR	S-NPP	25.52760	76.54620	13:48:22	D	5.40
277	SHEOPUR	SHEOPUR	S-NPP	25.53190	76.58240	13:48:22	D	3.20
278	SHEOPUR	SHEOPUR	S-NPP	25.53510	76.60830	13:48:22	D	6.60
279	SHEOPUR	SHEOPUR	S-NPP	25.53800	76.69830	13:48:22	D	10.80
280	SHEOPUR	SHEOPUR	S-NPP	25.54460	76.62280	13:48:22	D	4.00
281	SHEOPUR	SHEOPUR	S-NPP	25.54600	76.56980	13:48:22	D	6.40
282	SHEOPUR	SHEOPUR	S-NPP	25.54860	76.55890	13:48:22	D	3.10
283	SHEOPUR	SHEOPUR	S-NPP	25.55300	76.53200	13:48:22	D	4.20
284	SHEOPUR	SHEOPUR	S-NPP	25.55530	76.71180	13:48:22	D	29.00
285	SHEOPUR	SHEOPUR	S-NPP	25.56380	76.62000	13:48:22	D	14.40
286	SHEOPUR	SHEOPUR	S-NPP	25.56770	76.55610	13:48:22	D	40.60
287	SHEOPUR	SHEOPUR	S-NPP	25.56820	76.72070	13:48:22	D	15.10
288	SHEOPUR	SHEOPUR	S-NPP	25.57200	76.72020	13:48:22	D	8.90
289	SHEOPUR	SHEOPUR	S-NPP	25.58420	76.72380	13:48:22	D	5.10
290	SHEOPUR	SHEOPUR	S-NPP	25.58490	76.72900	13:48:22	D	4.70
291	SHEOPUR	SHEOPUR	S-NPP	25.59580	76.68990	13:48:22	D	2.20
292	SHEOPUR	SHEOPUR	S-NPP	25.61220	76.61670	13:48:22	D	7.30
293	SHEOPUR	SHEOPUR	S-NPP	25.61430	76.61800	13:48:22	D	10.70

294	SHEOPUR	SHEOPUR	S-NPP	25.61610	76.61610	13:48:22	D	7.30
295	SHEOPUR	SHEOPUR	S-NPP	25.61970	76.67960	13:48:22	D	8.40
296	SHEOPUR	SHEOPUR	S-NPP	25.62480	76.73400	13:48:22	D	21.60
297	SHEOPUR	SHEOPUR	S-NPP	25.62520	76.56190	13:48:22	D	2.90
298	SHEOPUR	SHEOPUR	S-NPP	25.63540	76.54980	13:48:22	D	4.50
299	SHEOPUR	SHEOPUR	S-NPP	25.64920	76.66460	13:48:22	D	4.20
300	SHEOPUR	SHEOPUR	S-NPP	25.65130	76.58450	13:48:22	D	15.60
301	SHEOPUR	SHEOPUR	S-NPP	25.66600	76.57700	13:48:22	D	11.00
302	SHEOPUR	SHEOPUR	S-NPP	25.66790	76.62450	13:48:22	D	4.60
303	SHEOPUR	SHEOPUR	S-NPP	25.66980	76.57650	13:48:22	D	54.70
304	SHEOPUR	SHEOPUR	S-NPP	25.67430	76.58110	13:48:22	D	2.20
305	SHEOPUR	SHEOPUR	S-NPP	25.67750	76.63910	13:48:22	D	2.80
306	SHEOPUR	SHEOPUR	S-NPP	25.69280	76.60490	13:48:22	D	4.30
307	SHEOPUR	SHEOPUR	S-NPP	25.69340	76.54660	13:48:22	D	9.50
308	SHEOPUR	SHEOPUR	S-NPP	25.69660	76.54090	13:48:22	D	2.50
309	SHEOPUR	SHEOPUR	S-NPP	25.70250	76.68370	13:48:22	D	10.90
310	SHEOPUR	SHEOPUR	S-NPP	25.70620	76.58710	13:48:22	D	13.30
311	SHEOPUR	SHEOPUR	S-NPP	25.70700	76.68840	13:48:22	D	4.10
312	SHEOPUR	SHEOPUR	S-NPP	25.70820	76.58920	13:48:22	D	6.80
313	SHEOPUR	SHEOPUR	S-NPP	25.70960	76.67730	13:48:22	D	5.30
314	SHEOPUR	SHEOPUR	S-NPP	25.71010	76.58650	13:48:22	D	4.00
315	SHEOPUR	SHEOPUR	S-NPP	25.71090	76.68790	13:48:22	D	4.10
316	SHEOPUR	SHEOPUR	S-NPP	25.71950	76.61950	13:48:22	D	11.00
317	SHEOPUR	SHEOPUR	S-NPP	25.72050	76.67040	13:48:22	D	8.90
318	SHEOPUR	SHEOPUR	S-NPP	25.72160	76.61670	13:48:22	D	5.10
319	SHEOPUR	SHEOPUR	S-NPP	25.72190	76.67270	13:48:22	D	4.80
320	SHEOPUR	SHEOPUR	S-NPP	25.72230	76.62190	13:48:22	D	5.10
321	SHEOPUR	SHEOPUR	S-NPP	25.72240	76.68620	13:48:22	D	5.80
322	SHEOPUR	SHEOPUR	S-NPP	25.72310	76.69150	13:48:22	D	6.90
323	SHEOPUR	SHEOPUR	S-NPP	25.72320	76.68330	13:48:22	D	16.10
324	SHEOPUR	SHEOPUR	S-NPP	25.72340	76.61890	13:48:22	D	11.00
325	SHEOPUR	SHEOPUR	S-NPP	25.72440	76.69390	13:48:22	D	7.20
326	SHEOPUR	SHEOPUR	S-NPP	25.72460	76.62940	13:48:22	D	6.10



327	SHEOPUR	SHEOPUR	S-NPP	25.72550	76.61610	13:48:22	D	5.10
328	SHEOPUR	SHEOPUR	S-NPP	25.72560	76.68040	13:48:22	D	5.80
329	SHEOPUR	SHEOPUR	S-NPP	25.72610	76.62140	13:48:22	D	5.10
330	SHEOPUR	SHEOPUR	S-NPP	25.72920	76.60210	13:48:22	D	2.00
331	SHEOPUR	SHEOPUR	S-NPP	25.73540	76.72740	13:48:22	D	3.90
332	SHEOPUR	SHEOPUR	S-NPP	25.73810	76.61140	13:48:22	D	3.40
333	SHEOPUR	SHEOPUR	S-NPP	25.75290	76.60400	13:48:22	D	8.20
334	SHEOPUR	SHEOPUR	S-NPP	25.76570	76.58090	13:48:22	D	17.60
335	SHEOPUR	SHEOPUR	S-NPP	25.76890	76.63910	13:48:22	D	4.30
336	SHEOPUR	SHEOPUR	S-NPP	25.77070	76.71950	13:48:22	D	7.10
337	SHEOPUR	SHEOPUR	S-NPP	25.77190	76.73010	13:48:22	D	7.60
338	SHEOPUR	SHEOPUR	S-NPP	25.77450	76.71900	13:48:22	D	7.10
339	SHEOPUR	SHEOPUR	S-NPP	25.77580	76.72960	13:48:22	D	7.60
340	SHEOPUR	SHEOPUR	S-NPP	25.77780	76.68080	13:48:22	D	14.30
341	SHEOPUR	SHEOPUR	S-NPP	25.78740	76.69550	13:48:22	D	5.00
342	SHEOPUR	SHEOPUR	S-NPP	25.79070	76.65740	13:48:22	D	3.90
343	SHEOPUR	SHEOPUR	S-NPP	25.80870	76.67630	13:48:22	D	14.40
344	SHEOPUR	SHEOPUR	S-NPP	25.81730	76.57090	13:48:22	D	4.90
345	SHEOPUR	SHEOPUR	S-NPP	25.81950	76.57310	13:48:22	D	3.10
346	SHEOPUR	SHEOPUR	S-NPP	25.82780	76.66030	13:48:22	D	4.10
347	SHEOPUR	SHEOPUR	S-NPP	25.82990	76.65710	13:48:22	D	6.40
348	SHEOPUR	SHEOPUR	S-NPP	25.83440	76.69410	13:48:22	D	3.70
349	SHEOPUR	SHEOPUR	S-NPP	25.84450	76.66860	13:48:22	D	12.50
350	SHEOPUR	SHEOPUR	S-NPP	25.84460	76.63640	13:48:22	D	11.60
351	SHEOPUR	SHEOPUR	S-NPP	25.84780	76.63060	13:48:22	D	2.30
352	SHEOPUR	SHEOPUR	S-NPP	25.85300	76.60840	13:48:22	D	4.70
353	SHEOPUR	SHEOPUR	S-NPP	25.85770	76.78060	13:48:22	D	4.50
354	SHEOPUR	SHEOPUR	S-NPP	25.86150	76.78010	13:48:22	D	5.70
355	SHEOPUR	SHEOPUR	S-NPP	25.87090	76.65940	13:48:22	D	6.70
356	SHEOPUR	SHEOPUR	AQUA	25.43000	76.63200	14:08:34	D	30.30
357	SHEOPUR	SHEOPUR	TERRA	25.54500	76.60200	10:57:40	D	16.80
358	SHEOPUR	SHEOPUR	AQUA	25.55200	76.69400	14:08:34	D	39.50
359	SHEOPUR	SHEOPUR	TERRA	25.55300	76.61400	10:57:40	D	27.80

360	SHEOPUR	SHEOPUR	AQUA	25.56600	76.70900	14:08:34	D	22.70
361	SHEOPUR	SHEOPUR	AQUA	25.56900	76.55000	14:08:34	D	14.30
362	SHEOPUR	SHEOPUR	TERRA	25.58200	76.72100	10:57:40	D	9.10
363	SHEOPUR	SHEOPUR	AQUA	25.61000	76.71500	14:08:34	D	15.70
364	SHEOPUR	SHEOPUR	AQUA	25.63900	76.66000	14:08:34	D	18.20
365	SHEOPUR	SHEOPUR	TERRA	25.64600	76.60700	10:57:40	D	9.80
366	SHEOPUR	SHEOPUR	TERRA	25.64800	76.59700	10:57:40	D	6.20
367	SHEOPUR	SHEOPUR	AQUA	25.68500	76.56200	14:08:34	D	34.50
368	SHEOPUR	SHEOPUR	AQUA	25.69300	76.52700	14:08:34	D	23.80
369	SHEOPUR	SHEOPUR	AQUA	25.69500	76.54400	14:08:34	D	22.80
370	SHEOPUR	SHEOPUR	AQUA	25.71400	76.60900	14:08:34	D	20.40
371	SHEOPUR	SHEOPUR	AQUA	25.71600	76.62600	14:08:34	D	32.90
372	SHEOPUR	SHEOPUR	TERRA	25.74000	76.72100	10:57:40	D	24.30
373	SHEOPUR	SHEOPUR	AQUA	25.76800	76.71700	14:08:34	D	37.00
374	SHEOPUR	SHEOPUR	AQUA	25.77300	76.72300	14:08:34	D	59.90
375	SHEOPUR	SHEOPUR	TERRA	25.78100	76.68800	10:57:40	D	5.70
376	SHEOPUR	SHEOPUR	TERRA	25.78600	76.65800	10:57:40	D	5.10
377	SHEOPUR	SHEOPUR	TERRA	25.83500	76.70400	10:57:40	D	5.90
378	SHEOPUR	SHEOPUR	TERRA	25.84500	76.69600	10:57:40	D	5.20
379	SHEOPUR	SHEOPUR	AQUA	25.85700	76.77600	14:08:34	D	86.50
380	SHIVPURI	NARWAR	S-NPP	25.63770	78.12970	13:48:22	D	3.30
381	SHIVPURI	NARWAR	S-NPP	25.63820	78.13390	13:48:22	D	4.40
382	VIDESHA	SIRANJ	AQUA	24.30000	77.88700	14:08:34	D	17.20
383	VIDESHA	VIDESHA	S-NPP	23.66610	77.80270	13:48:22	D	3.30

**The study used data received from following Satellites at NRSC Ground Station**

S. No.	Satellite Name	Sensor	Resolution (meter)	Day / Night Passes
1.	Suomi NPP	VIIRS	375 / 750	Both
2.	Terra	MODIS	1000	Both
3.	Aqua	MODIS	1000	Both

**The rice mask for the Punjab and Haryana were provided by MNCFC, MoA&FW, Govt of India  
The kharif crop mask for Delhi, Uttar Pradesh, Rajasthan and Madhya Pradesh were provided by NRSC**

**Study Team**

ICAR - IARI	<b>Dr V.K. Sehgal</b>	Principal & Nodal Scientist	<a href="mailto:iaricreams@gmail.com">iaricreams@gmail.com</a>
	Dr Rajkumar Dhakar	Scientist	<a href="mailto:rajdhakar.iari@gmail.com">rajdhakar.iari@gmail.com</a>
	Mr Mohd Jahangir	Lab Assistant (KRISHI)	<a href="mailto:mjahangir198@gmail.com">mjahangir198@gmail.com</a>
ICAR - ATARI	Dr Rajbir Singh	Director ATARI (Zone-I) Ludhiana	<a href="mailto:rajbirsingh.zpd@gmail.com">rajbirsingh.zpd@gmail.com</a>
	Dr S.K. Singh	Director ATARI (Zone-II) Jodhpur	<a href="mailto:sushilsinghiipr@yahoo.co.in">sushilsinghiipr@yahoo.co.in</a>
	Dr Atar Singh	Director ATARI (Zone-III) Kanpur	<a href="mailto:zpdicarkanpur@gmail.com">zpdicarkanpur@gmail.com</a>
ICAR - IASRI	Dr Rajender Parsad	Director	<a href="mailto:rajender.parsad@icar.gov.in">rajender.parsad@icar.gov.in</a>

GIS Maps of fire events can be visualized online on ICAR KRISHI Geoportal website: <http://geoportal.icar.gov.in:8080/geoexplorer/composer/>

(Part of KRISHI Portal: <https://krishi.icar.gov.in> initiative)

and on IARI CREAMS website (<http://creams.iari.res.in/cms2/index.php>)

\*\*\*