




**Bulletin
No. 52**

**Events Date:
05-Nov-2022**

**Issued on:
05-Nov-2022**



MONITORING PADDY RESIDUE BURNING IN INDIA USING SATELLITE REMOTE SENSING DURING 2022



Prepared by:

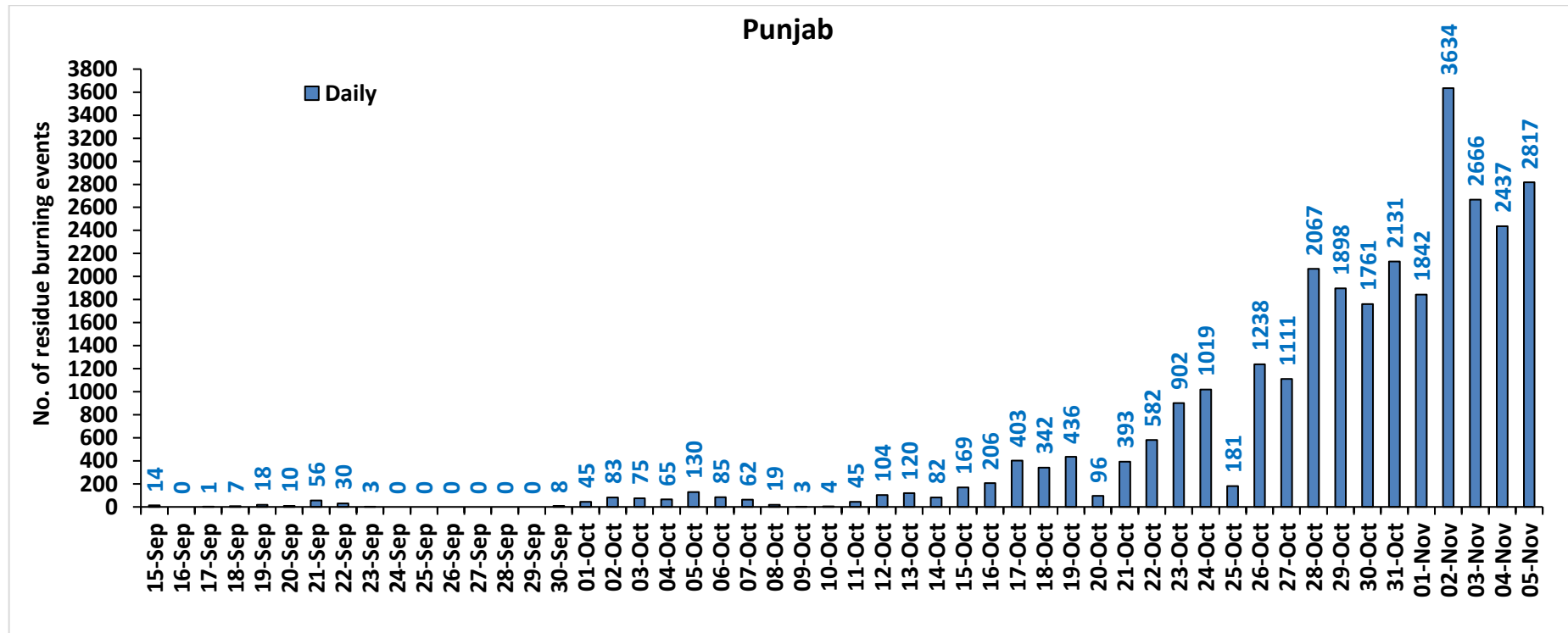
**Consortium for Research on Agroecosystem Monitoring and Modeling from Space (CREAMS) Laboratory,
Division of Agricultural Physics, ICAR – Indian Agricultural Research Institute, New Delhi – 110012**

<http://creams.iari.res.in>

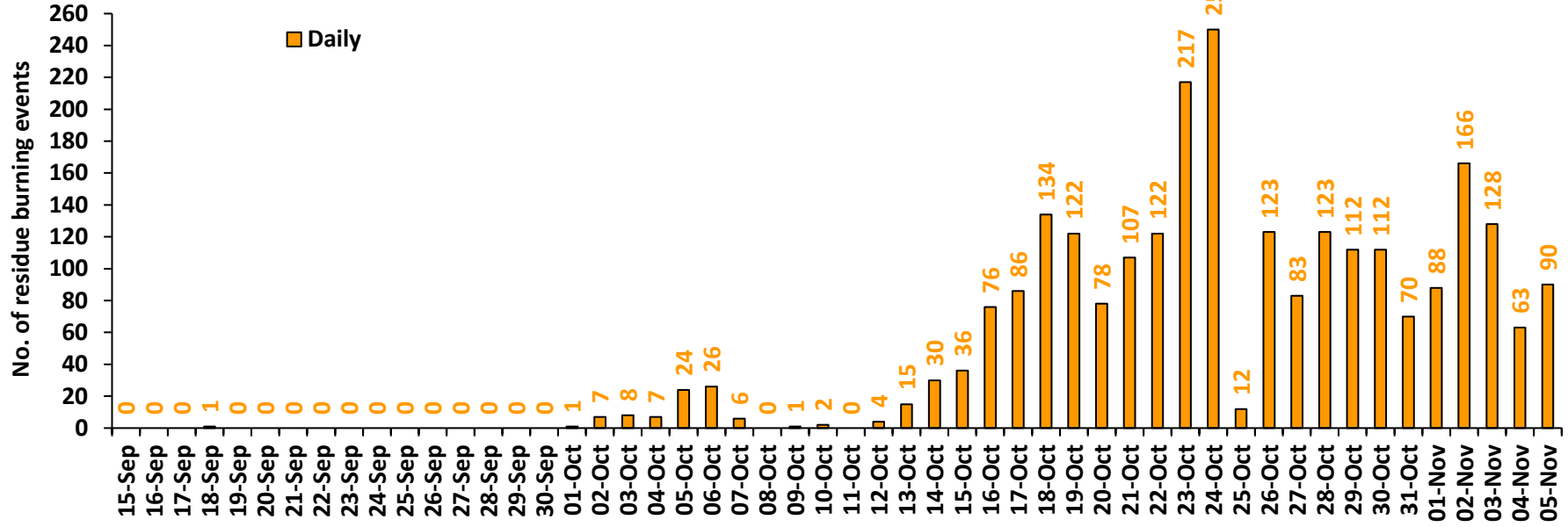
Highlights for 05-Nov-2022

- The active fire events due to rice residue burning were monitored using satellite remote sensing, following the "Standard Protocol for Estimation of Crop Residue Burning Fire Events using Satellite Data".
- Satellites detected **3341** residue burning events in the six study States on 05-Nov-2022.
- The state wise events detected on 05-Nov-2022 were **2817** in Punjab, **90** in Haryana, **24** in UP, **0** in Delhi, **91** in Rajasthan and **319** in MP.
- Total **35699** burning events were detected in the six states between 15-Sept-2022 and 05-Nov-2022, which are distributed as **29400**, **2530**, **927**, **9**, **587** and **2246** in Punjab, Haryana, UP, Delhi, Rajasthan and MP, respectively.

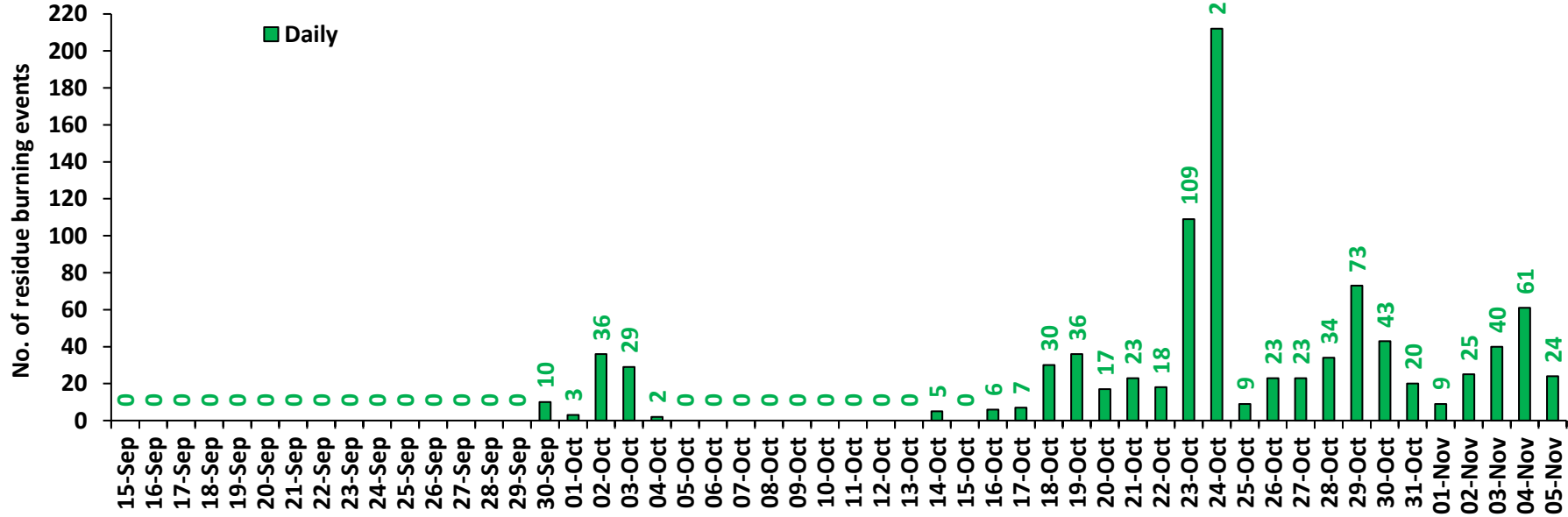
Temporal distribution of rice residue burning events for the study States in 2022



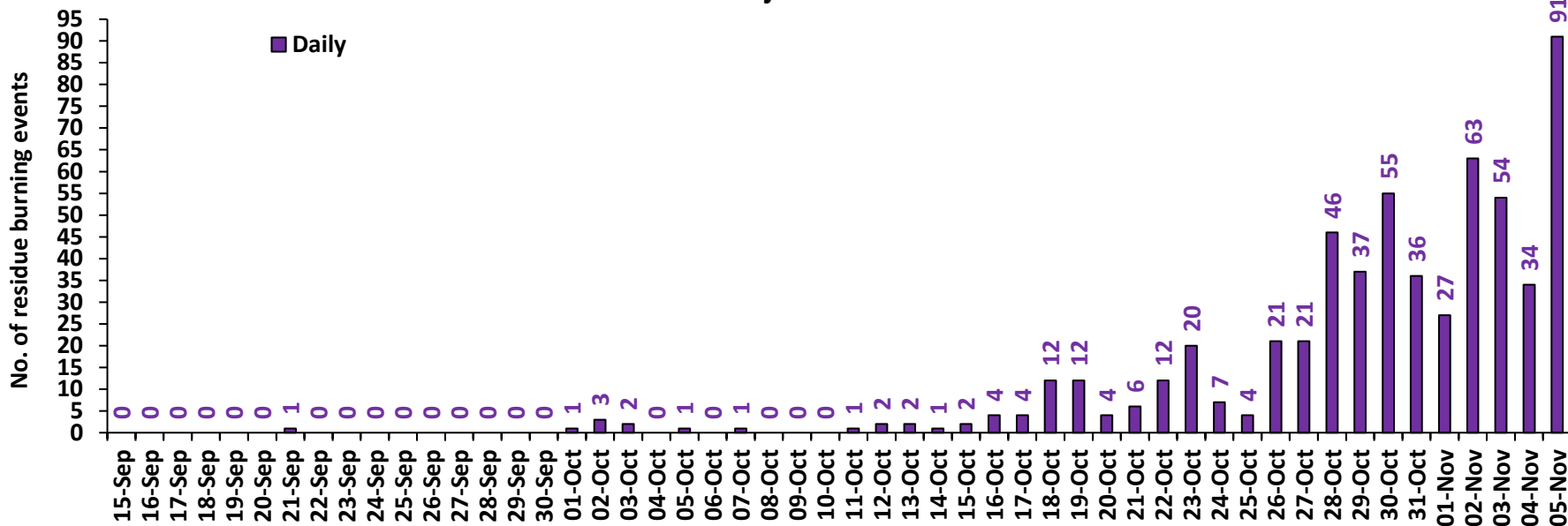
Haryana



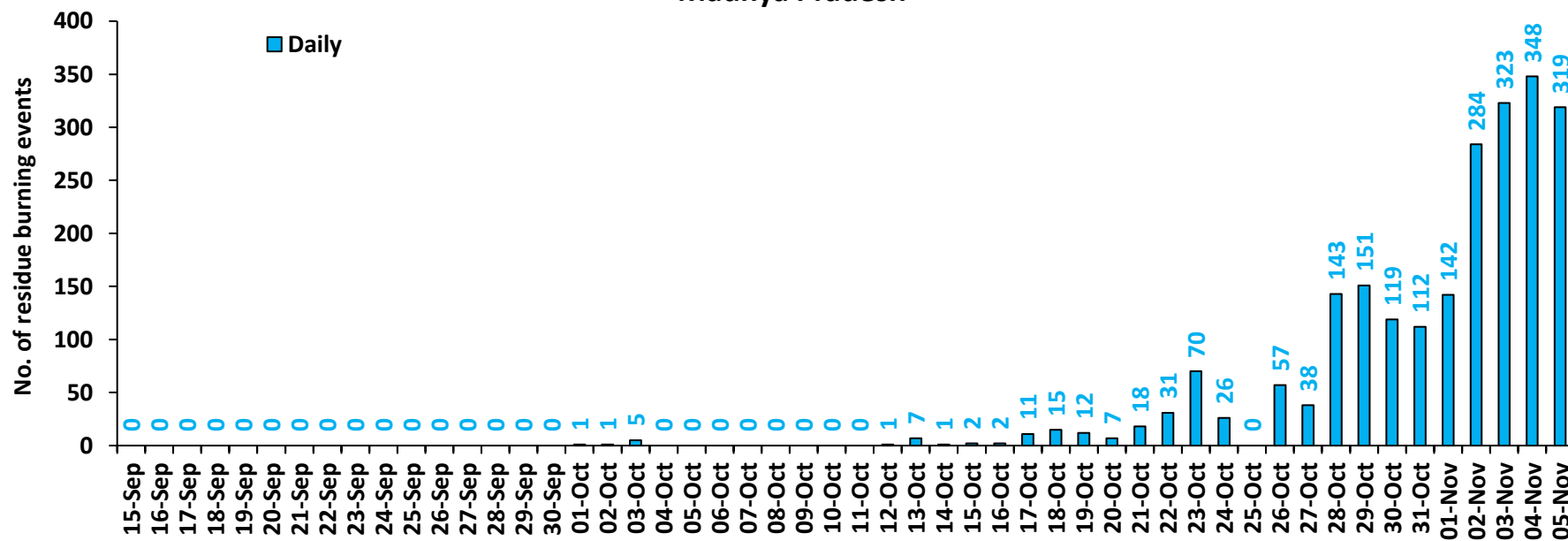
Uttar Pradesh



Rajasthan



Madhya Pradesh



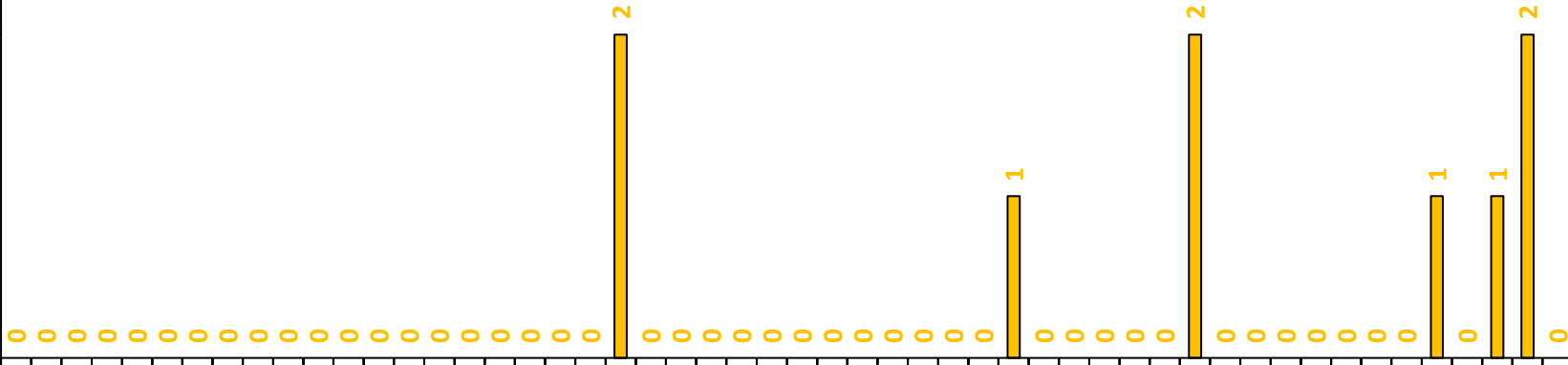
Delhi

No. of residue burning events

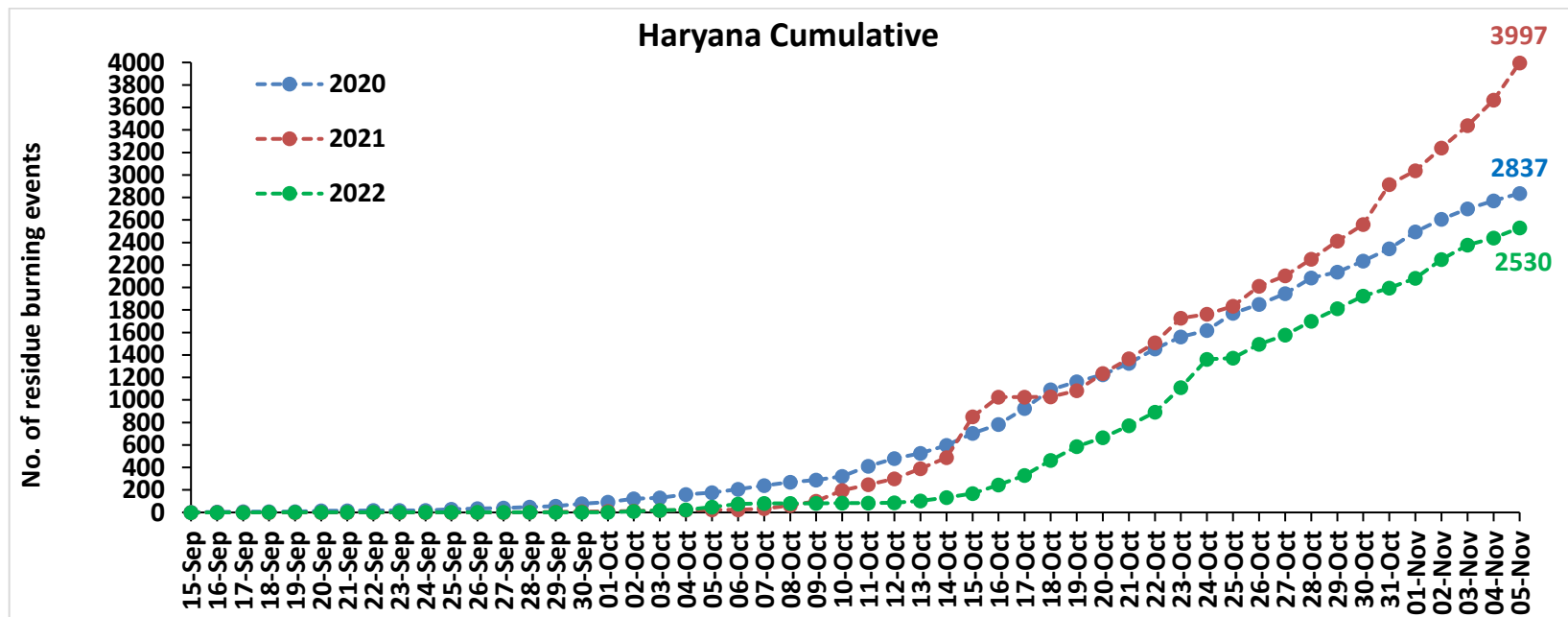
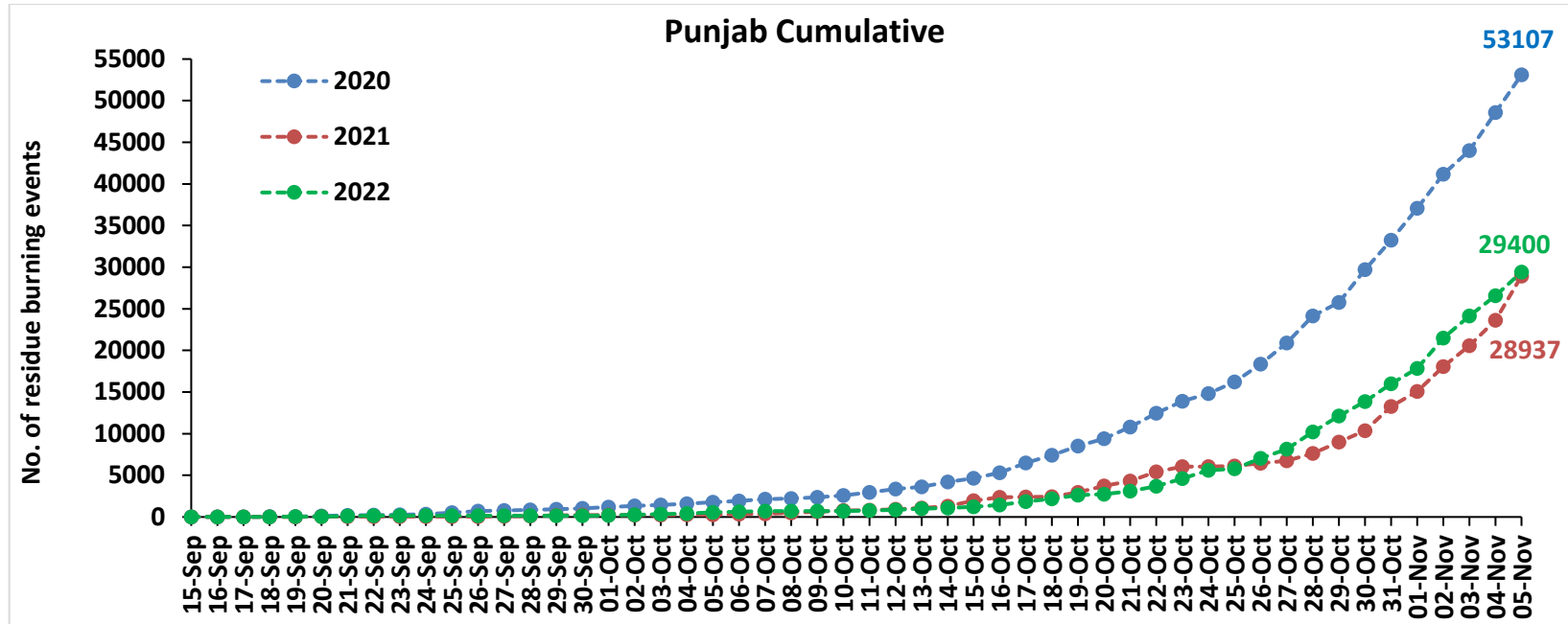
■ Daily

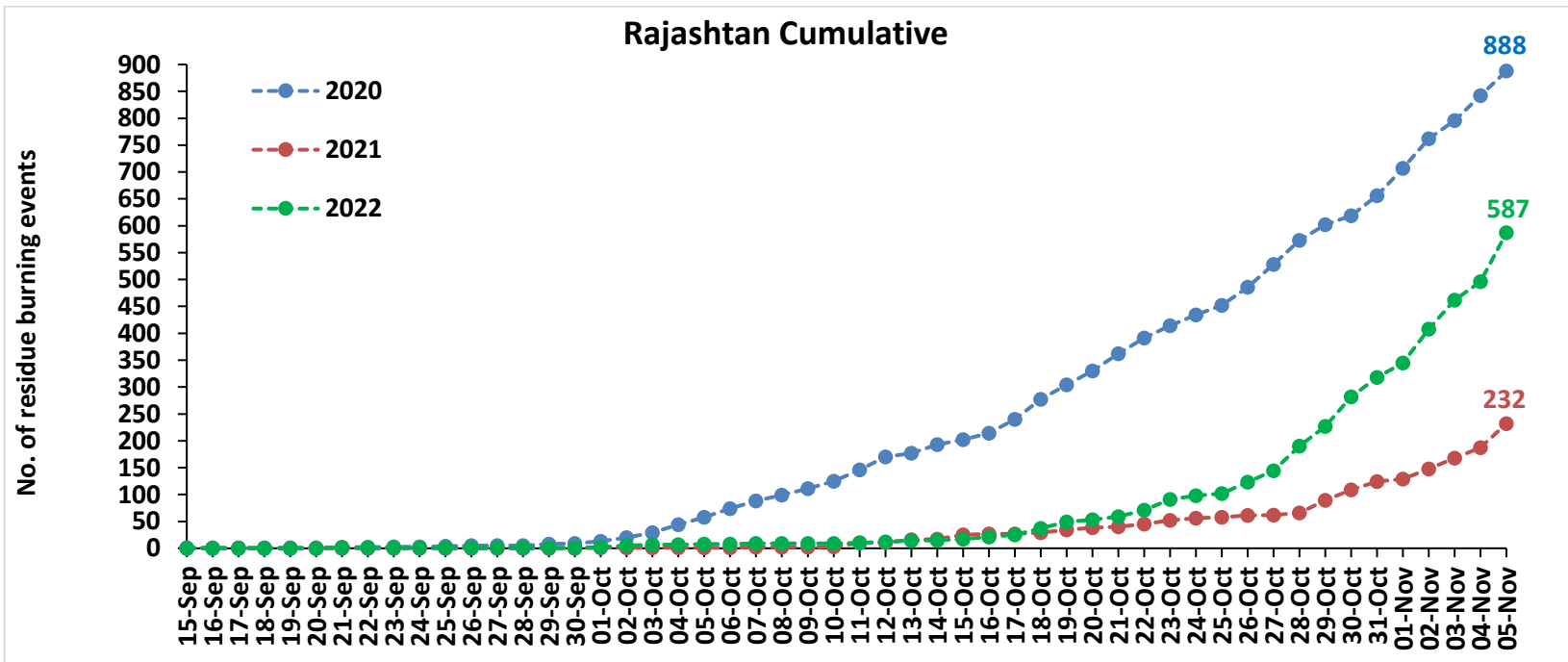
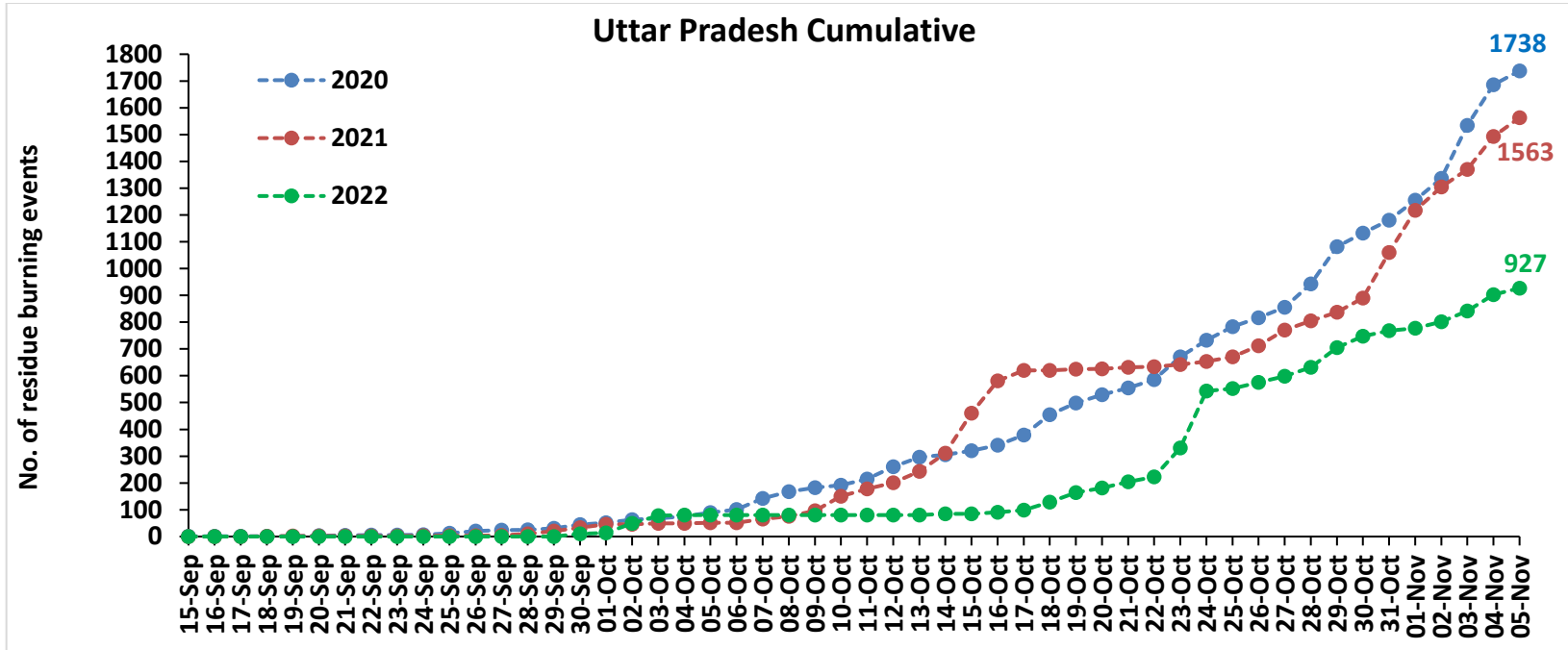
3
2
1
0

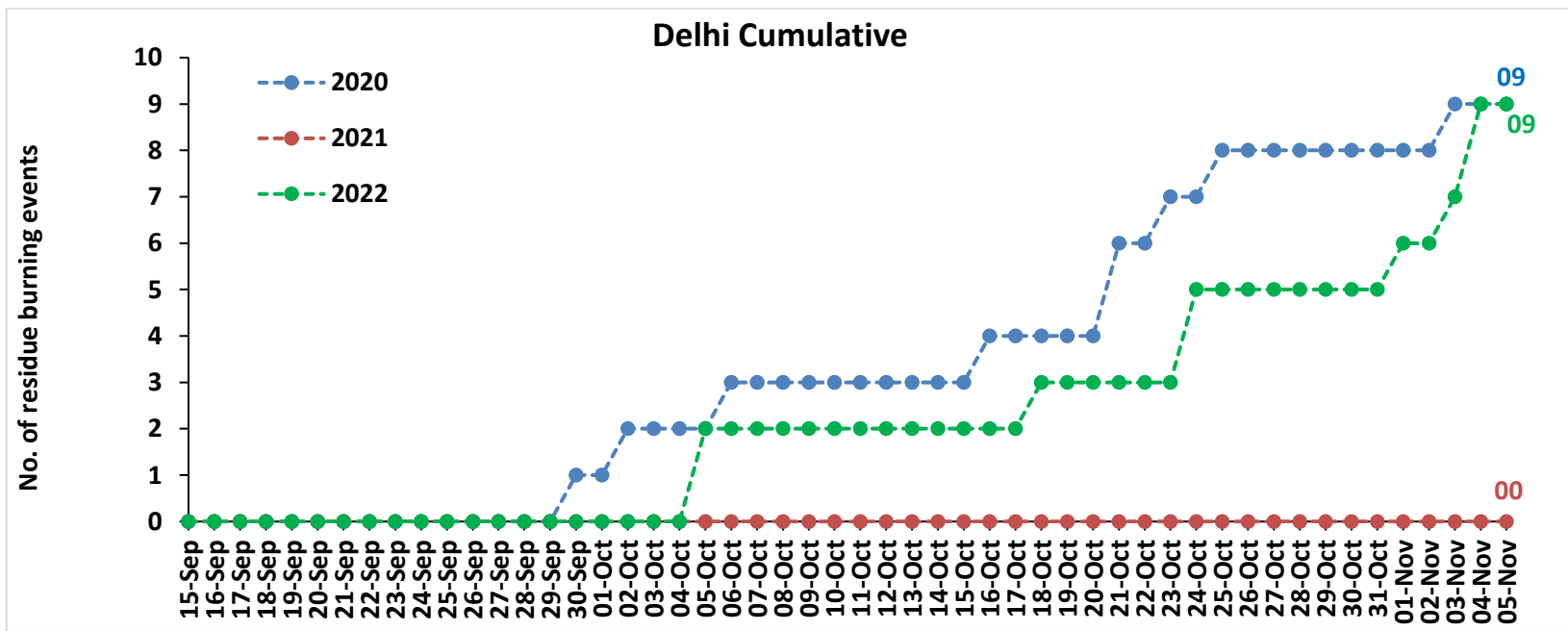
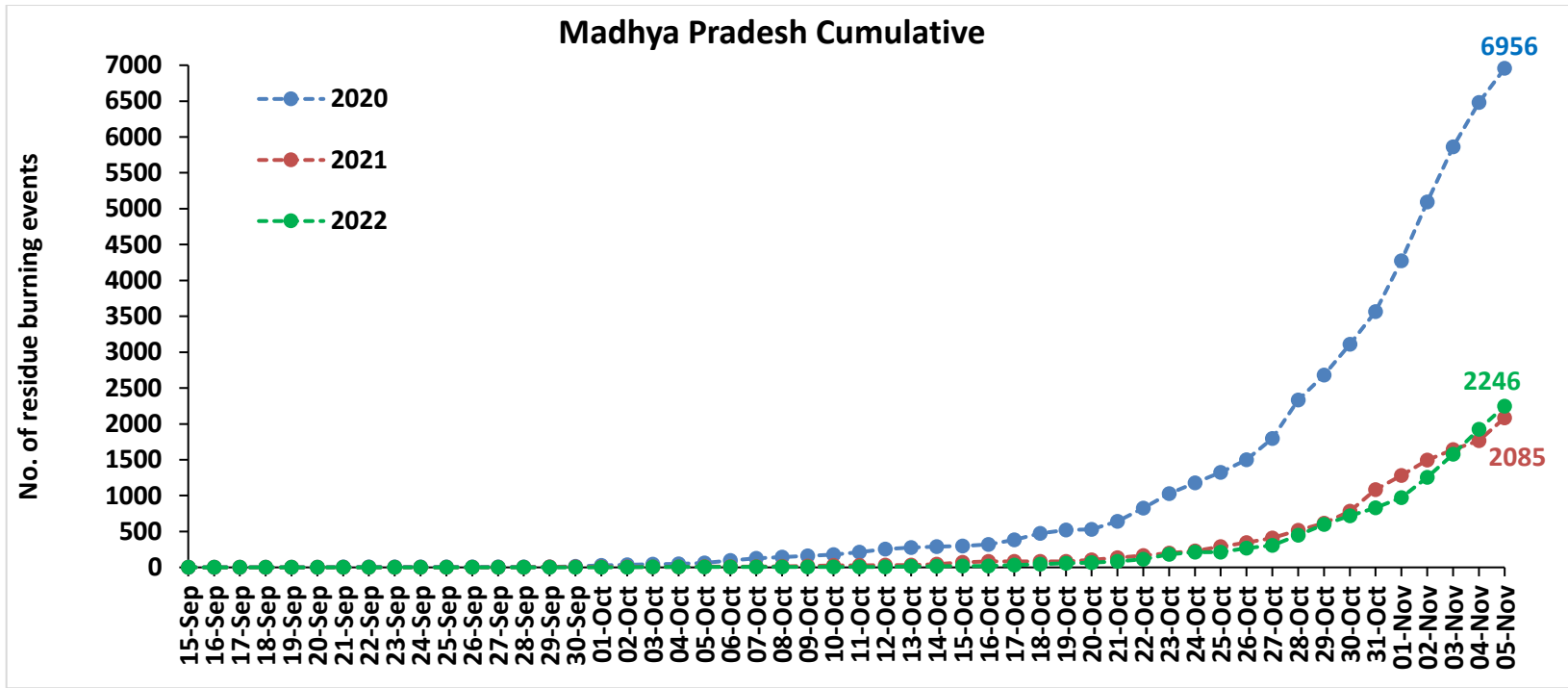
15-Sep 16-Sep 17-Sep 18-Sep 19-Sep 20-Sep 21-Sep 22-Sep 23-Sep 24-Sep 25-Sep 26-Sep 27-Sep 28-Sep 29-Sep 30-Sep 01-Oct 02-Oct 03-Oct 04-Oct 05-Oct 06-Oct 07-Oct 08-Oct 09-Oct 10-Oct 11-Oct 12-Oct 13-Oct 14-Oct 15-Oct 16-Oct 17-Oct 18-Oct 19-Oct 20-Oct 21-Oct 22-Oct 23-Oct 24-Oct 25-Oct 26-Oct 27-Oct 28-Oct 29-Oct 30-Oct 31-Oct 01-Nov 02-Nov 03-Nov 04-Nov 05-Nov



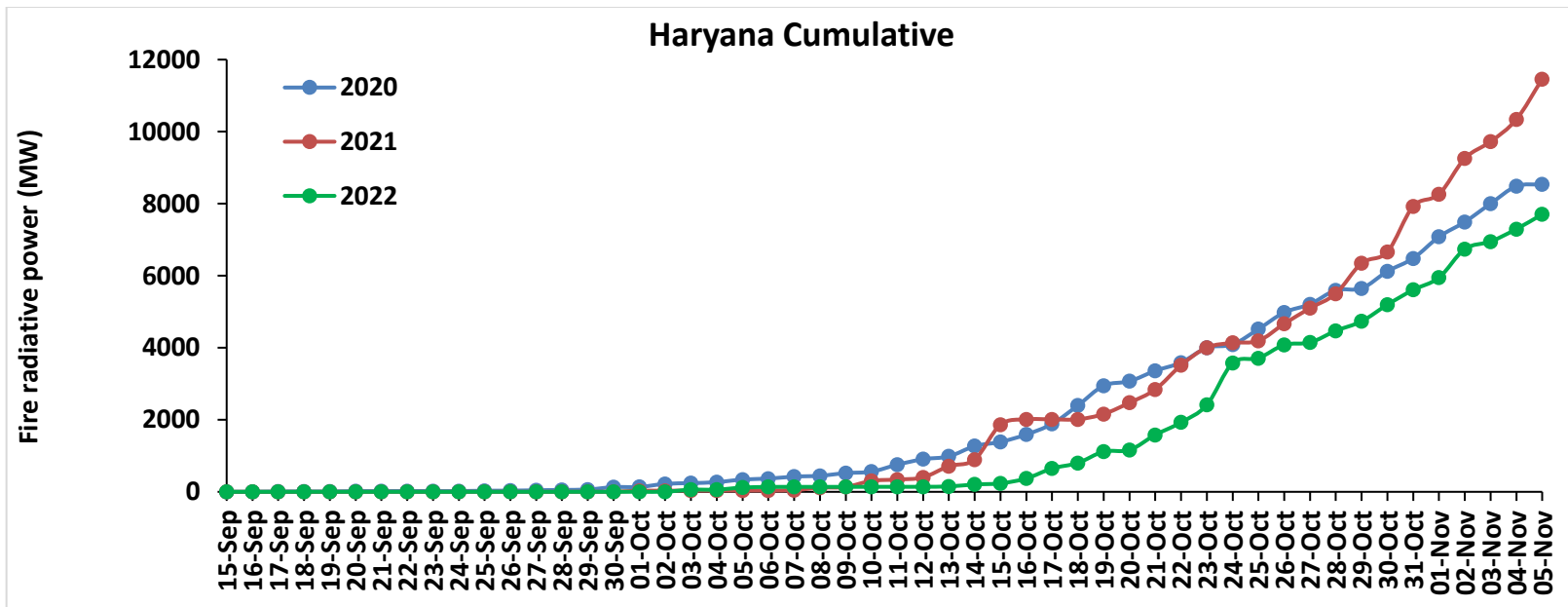
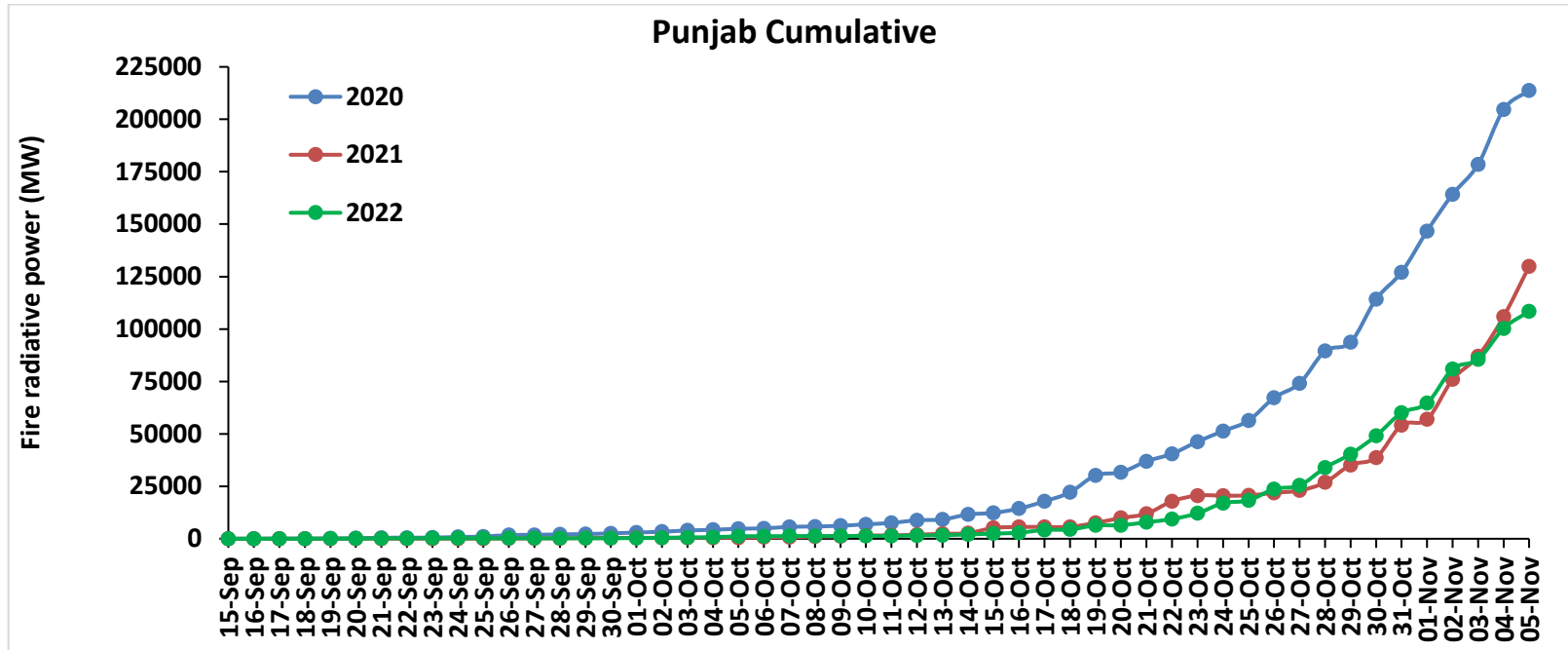
Comparison of residue burning events in current year (2022) with previous years (2020 and 2021) for the study States

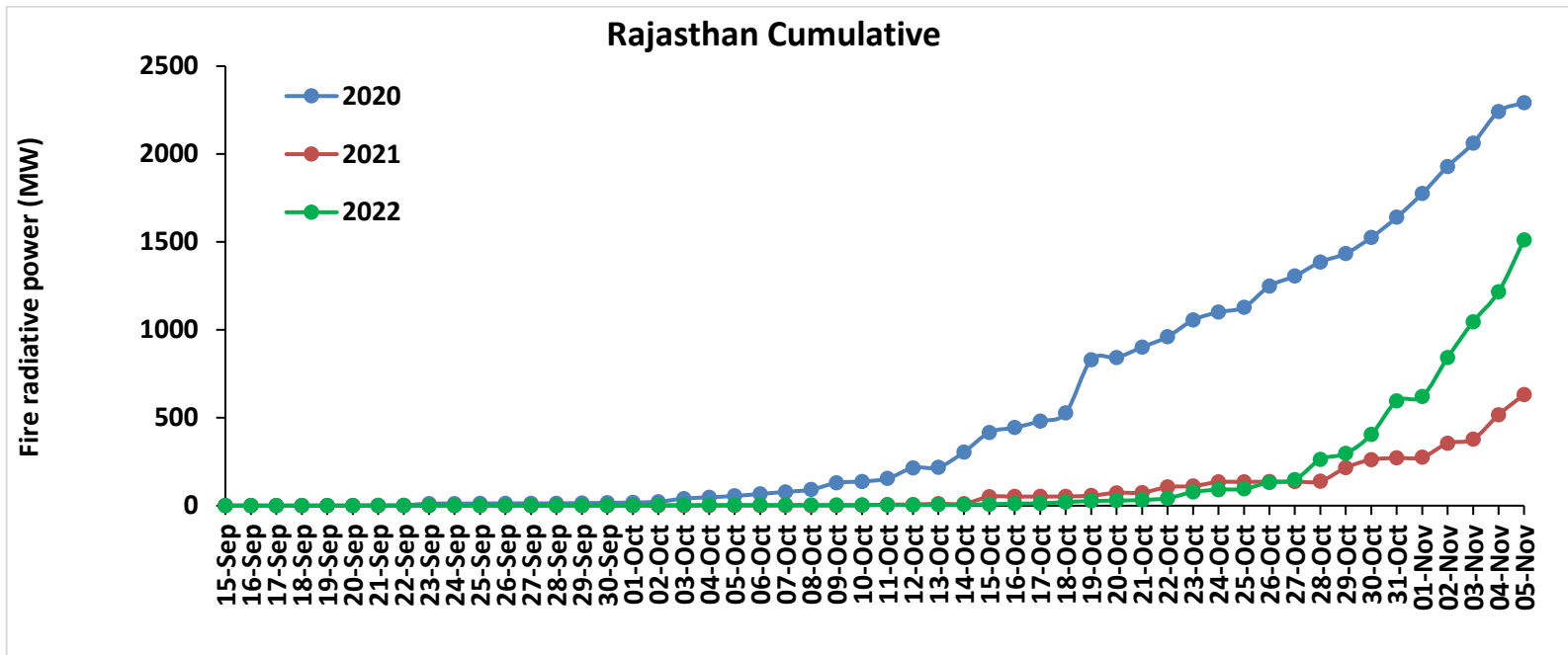
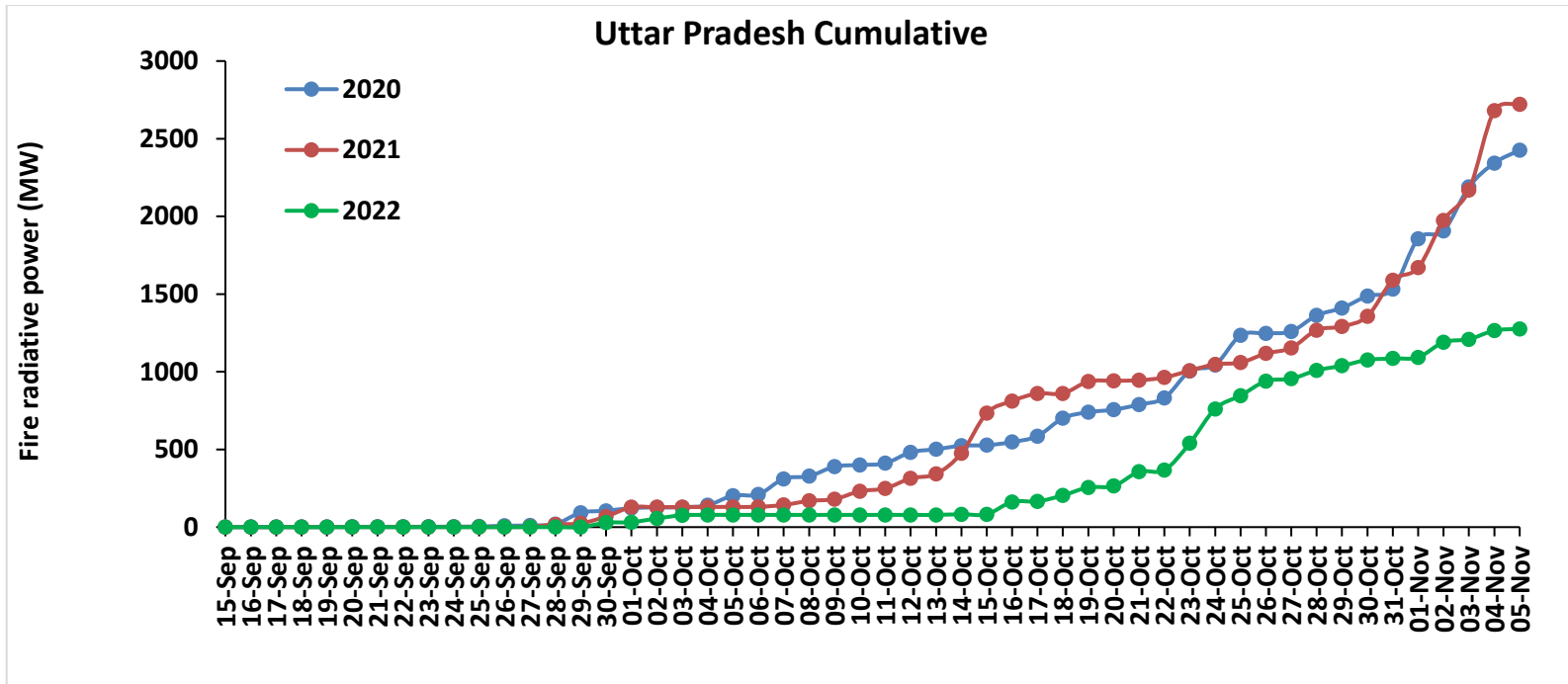


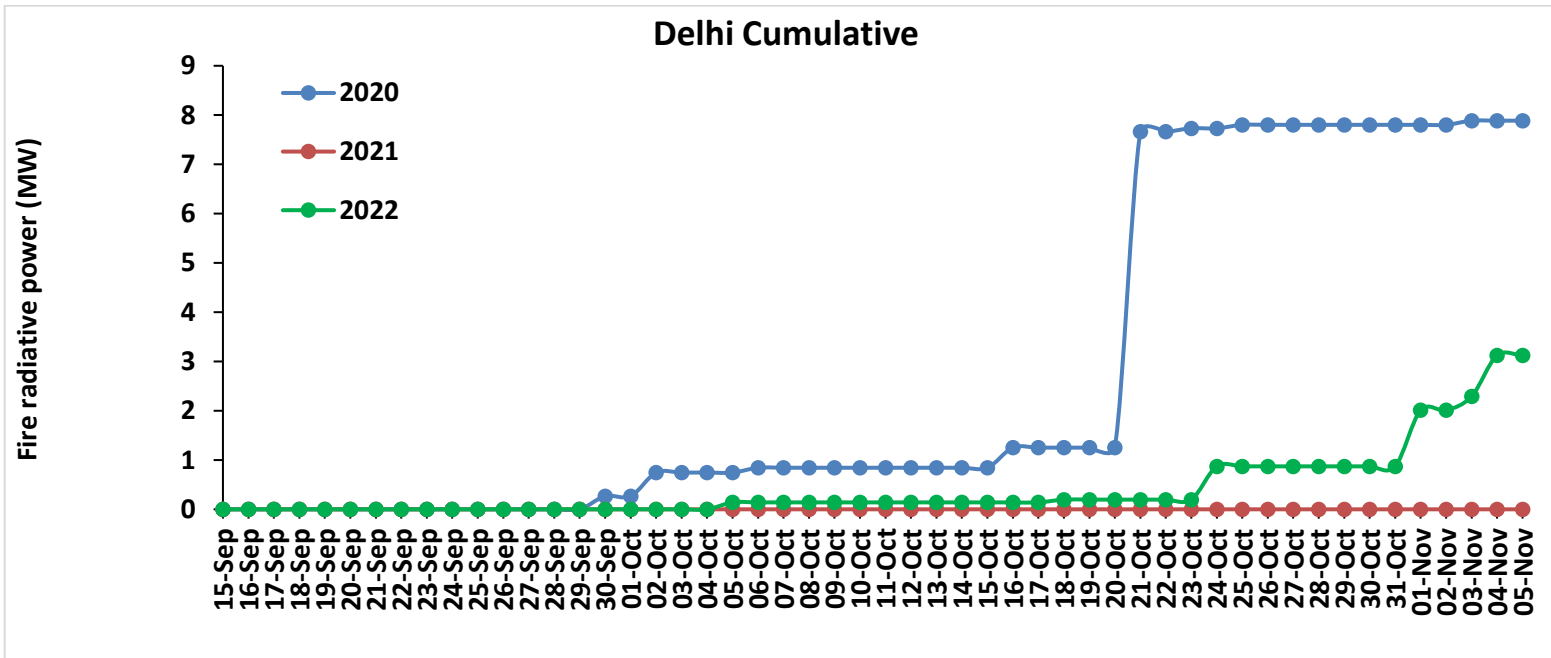
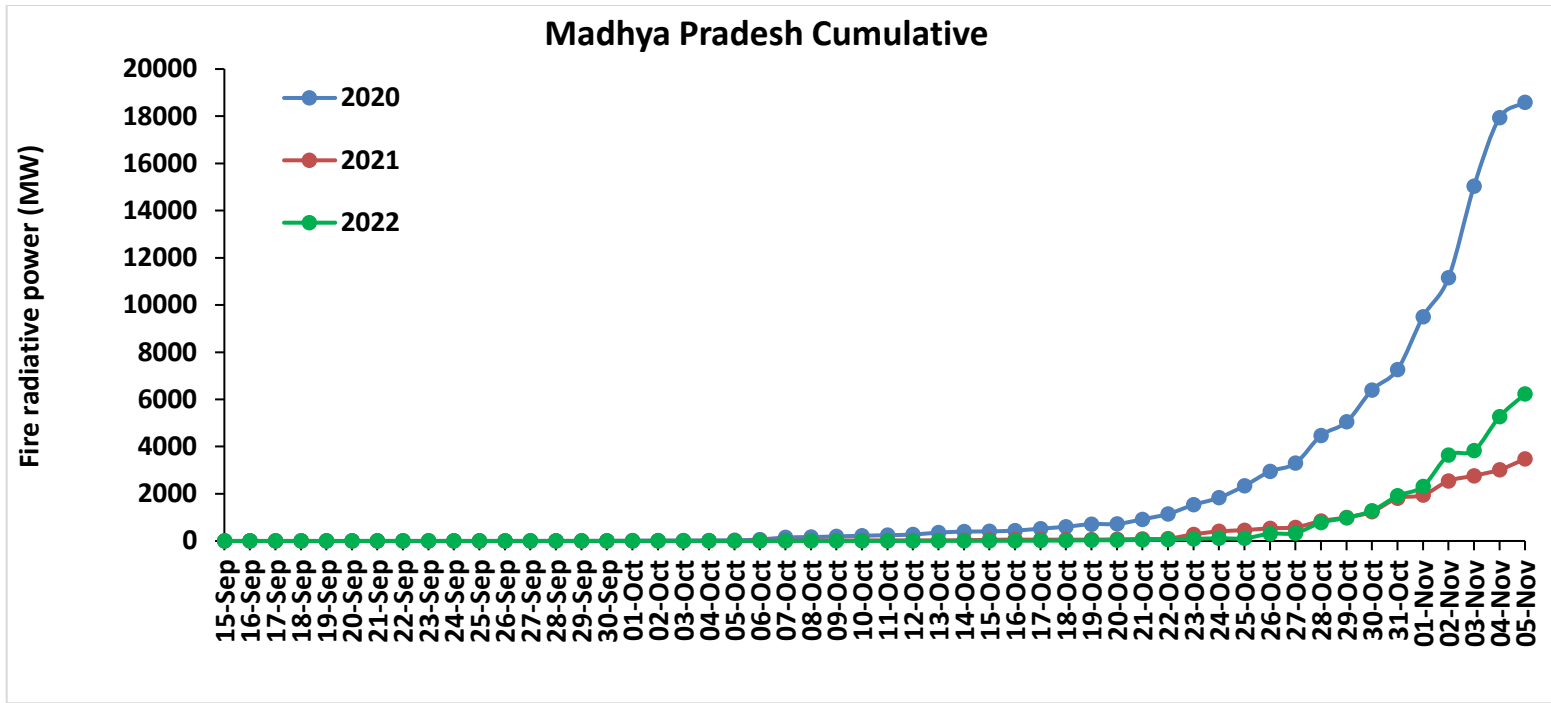




Comparison of residue burning fire power in current year (2022) with previous years (2021 and 2020) for the study States

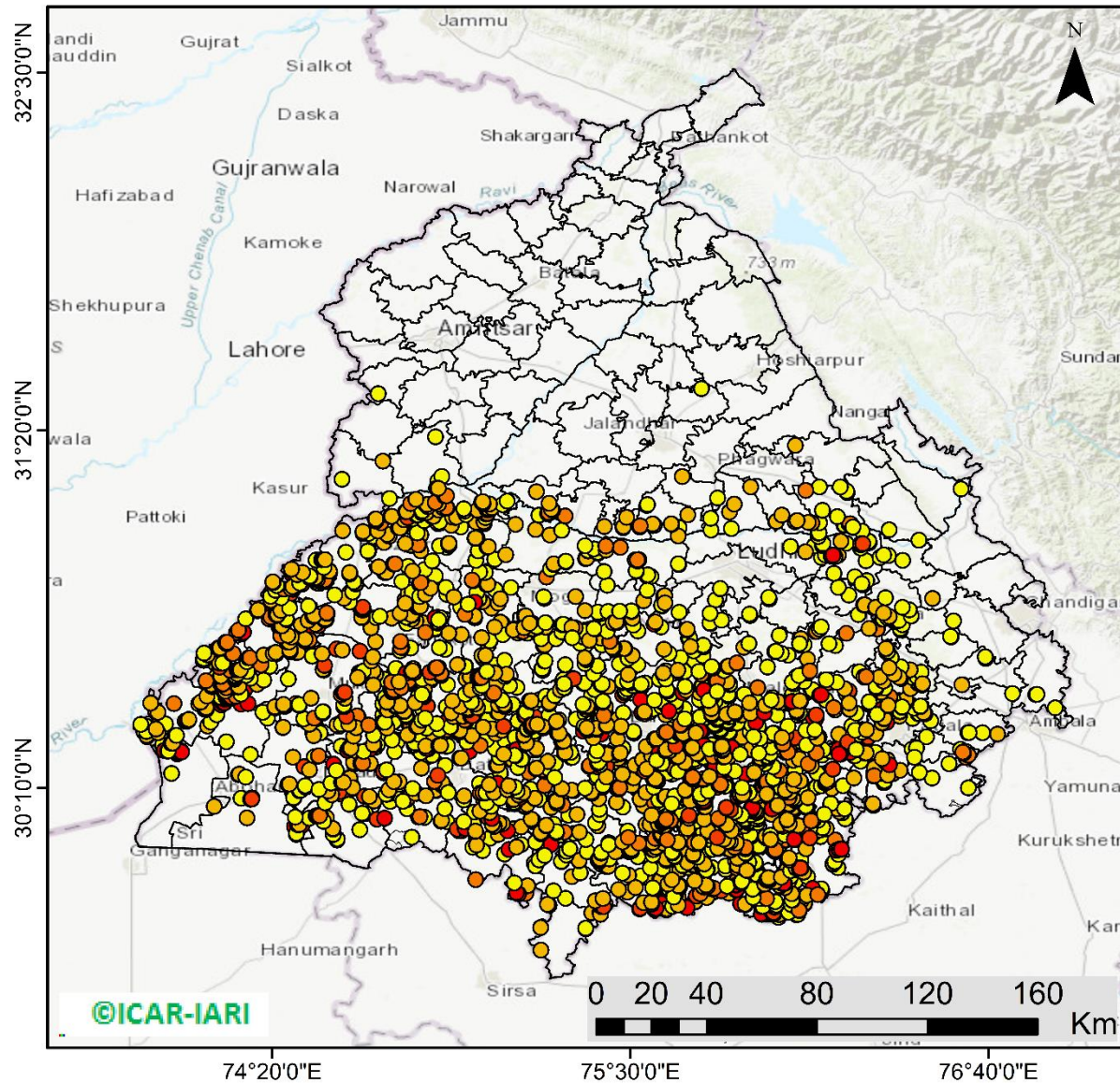






Punjab

RICE RESIDUE BURNING IN PUNJAB



2817 burning events detected in Punjab during (05th Nov 2022)

Fire Intensity (W/m²)

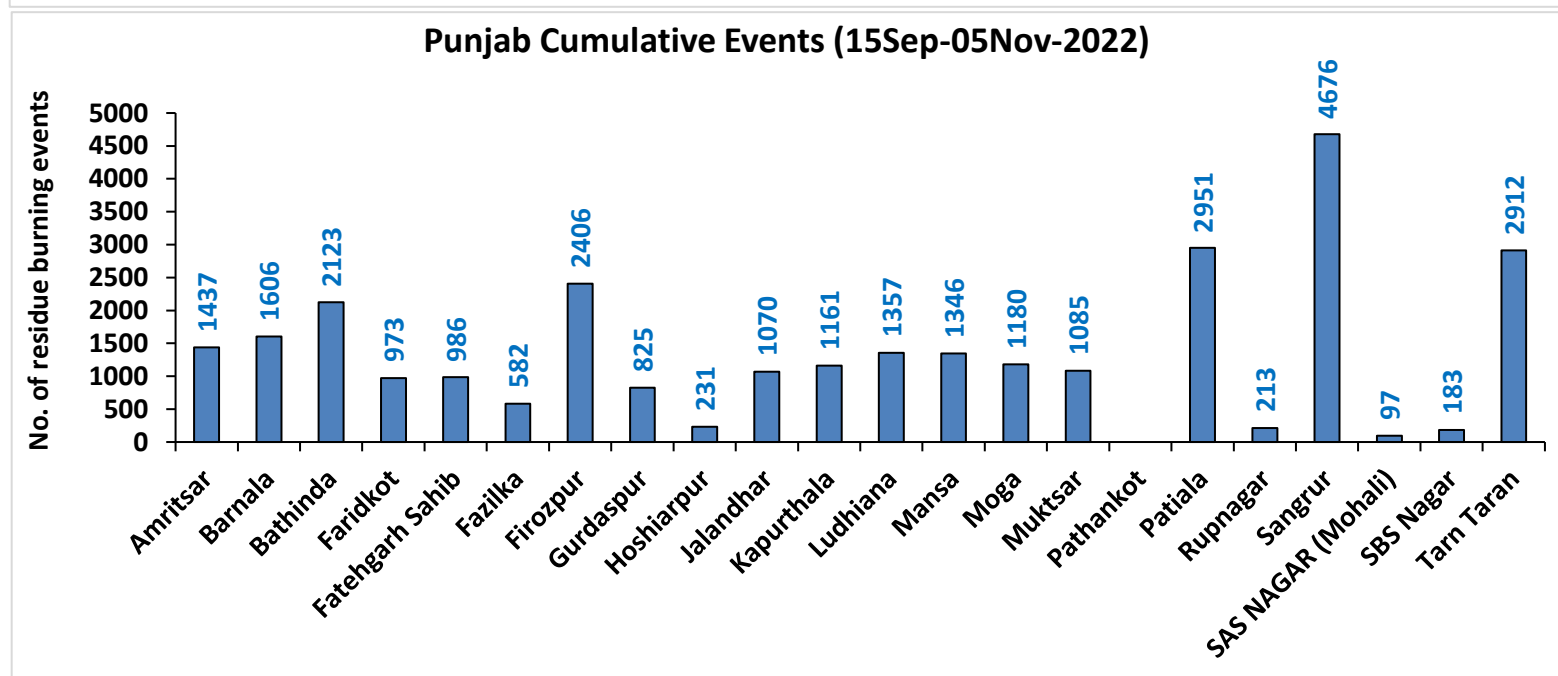
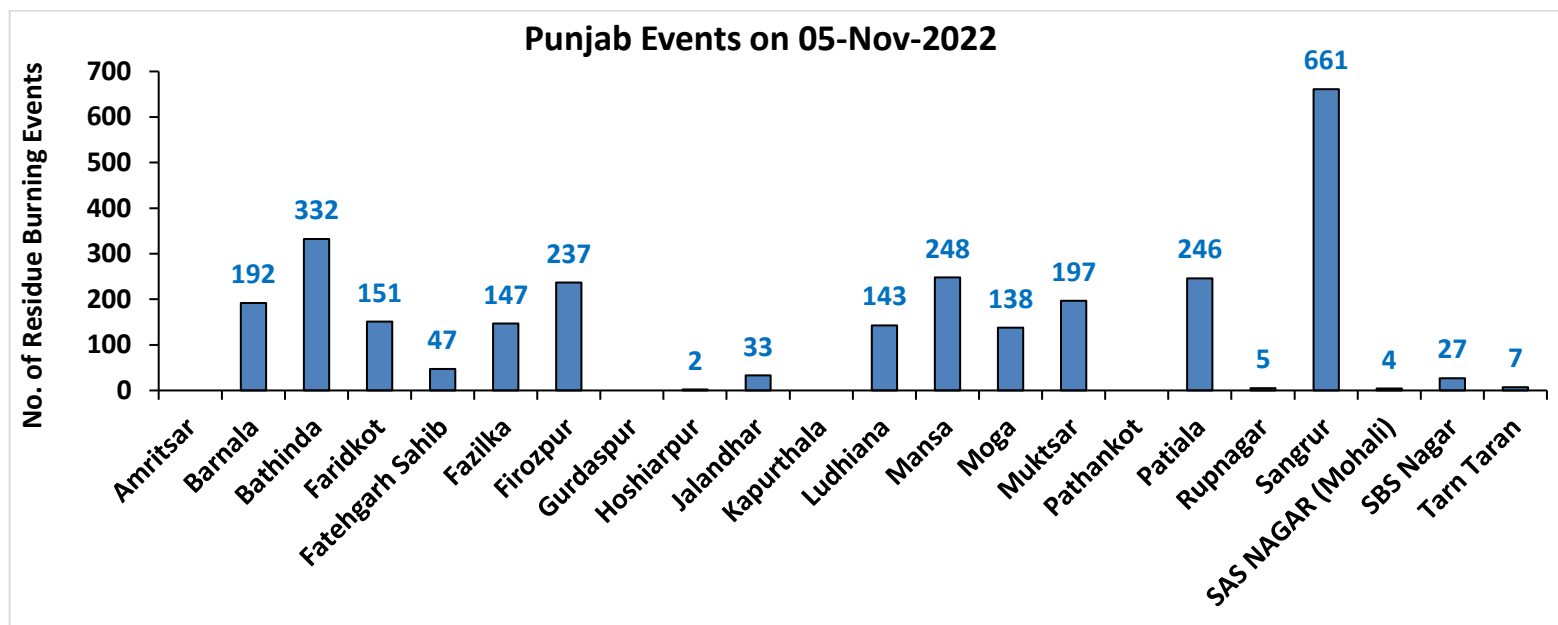
- 0 - 5
- 6 - 10
- 11 - 15
- 16 - 20
- >20



©ICAR-IARI

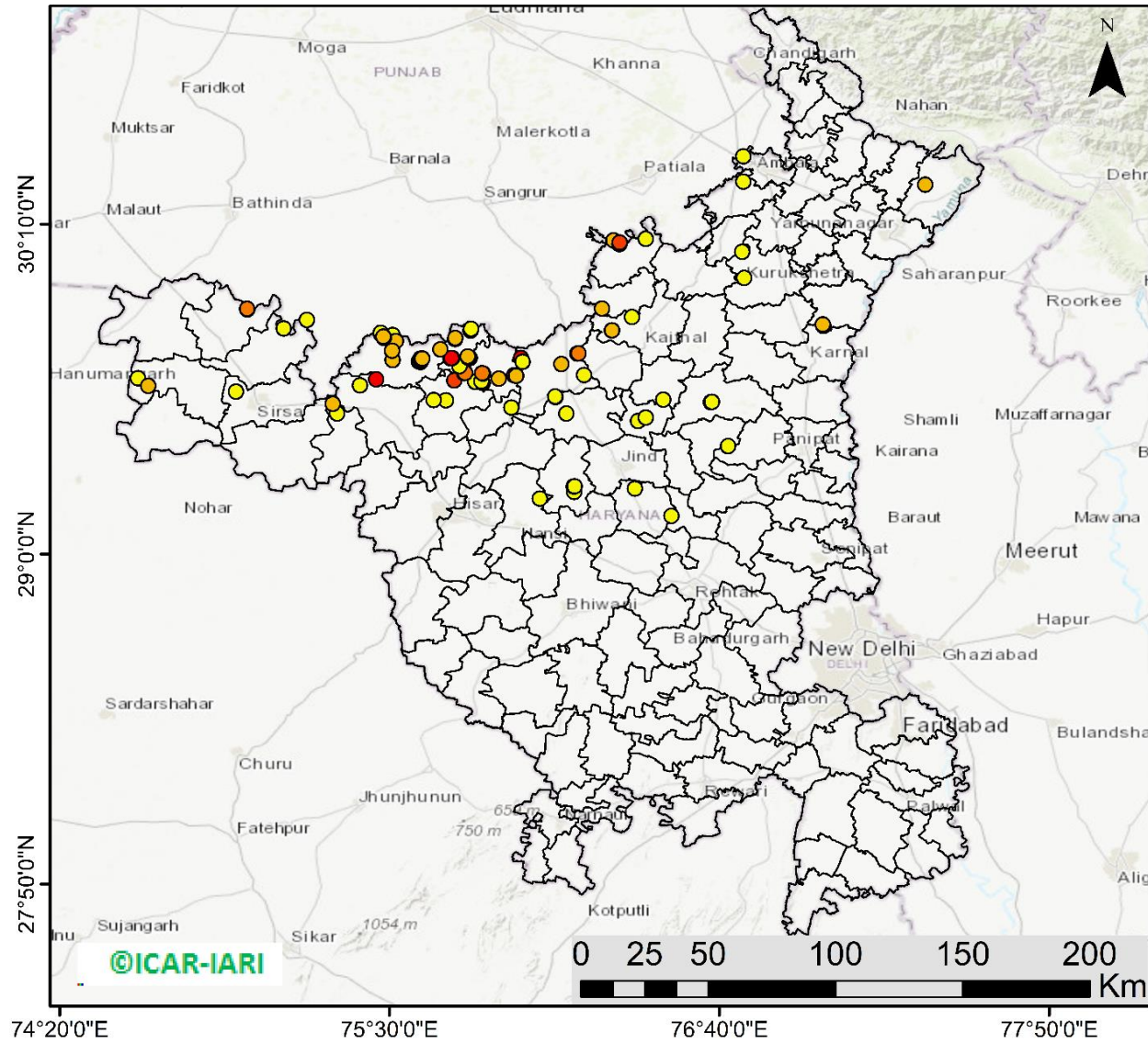
<http://geoportal.icar.gov.in:8080/geoexplorer/composer/>

District-wise cumulative number of residues burning events in Punjab (15Sep- 05Nov-2022)



Haryana

RICE RESIDUE BURNING IN HARYANA



90 burning events detected in Haryana on (05th Nov 2022)

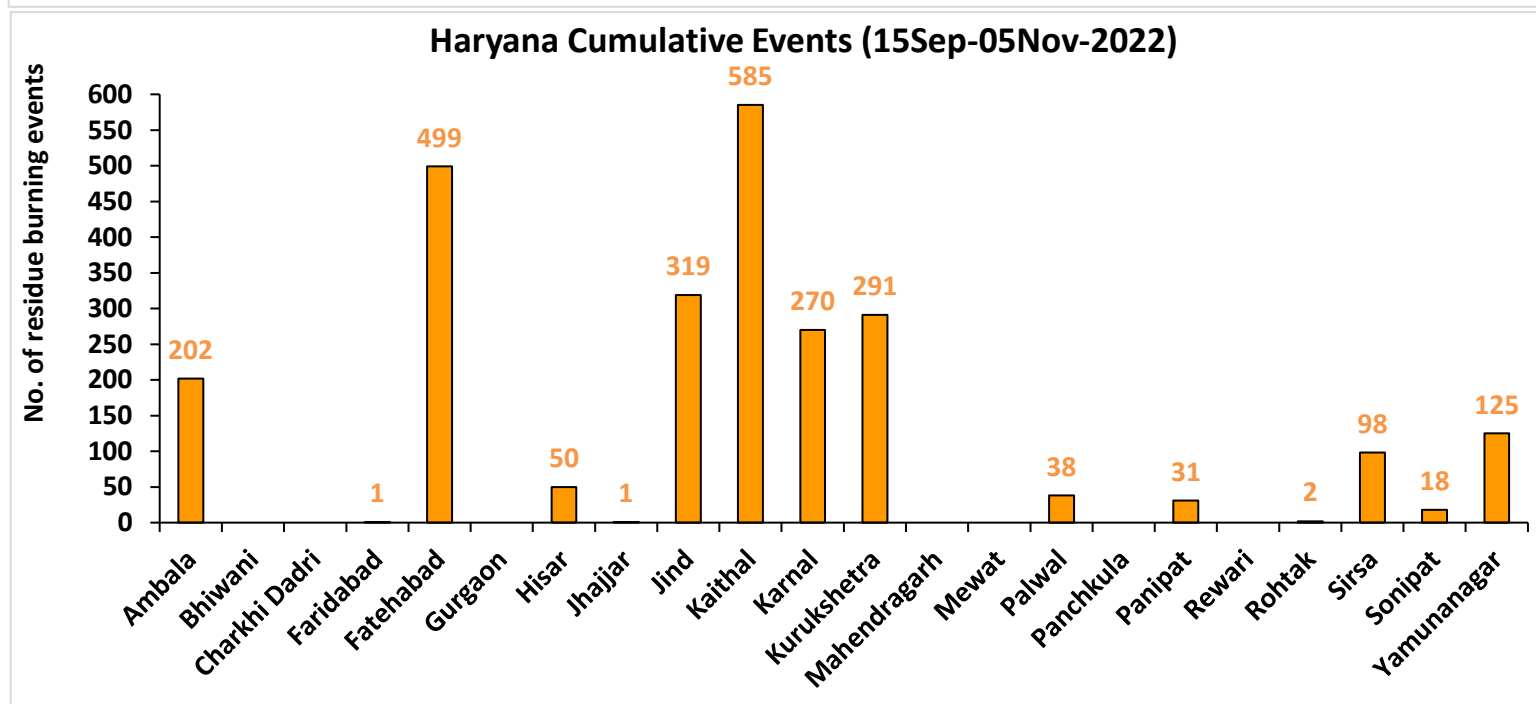
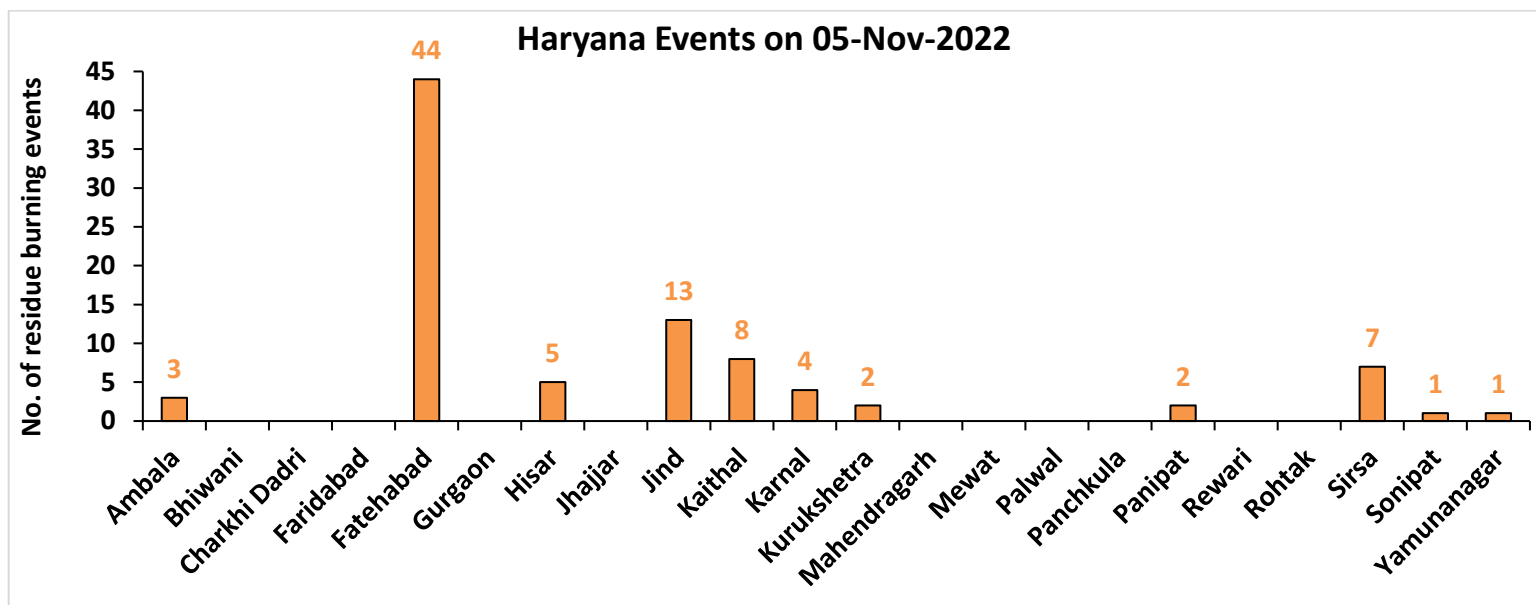
Fire Intensity (W/m²)

- 0 - 5
- 6 - 10
- 11 - 15
- 16 - 20
- >20



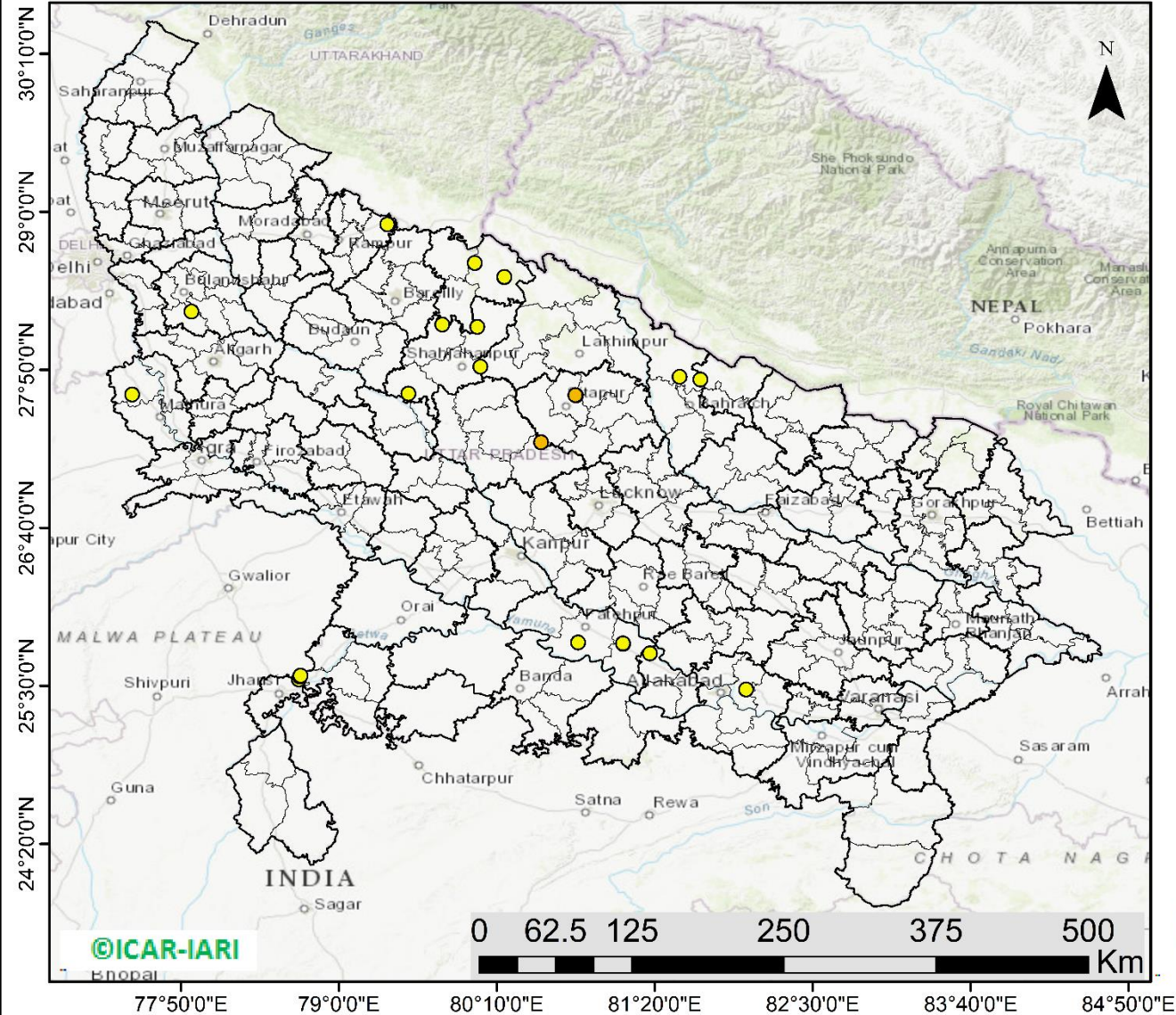
<http://geoportal.icar.gov.in:8080/geoexplorer/composer/>

District-wise cumulative number of residues burning events in Haryana (15Sep- 05Nov-2022)



Uttar Pradesh

RICE RESIDUE BURNING IN UTTAR PRADESH



24 burning events detected in Uttar Pradesh on (05th Nov 2022)

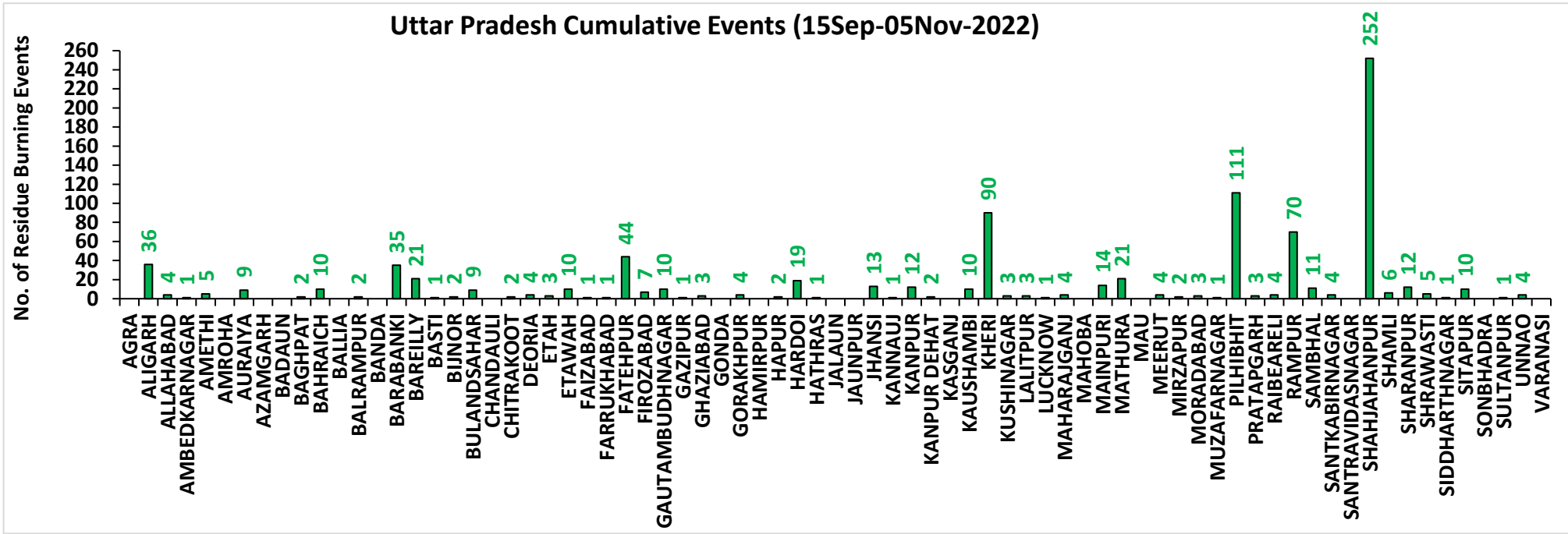
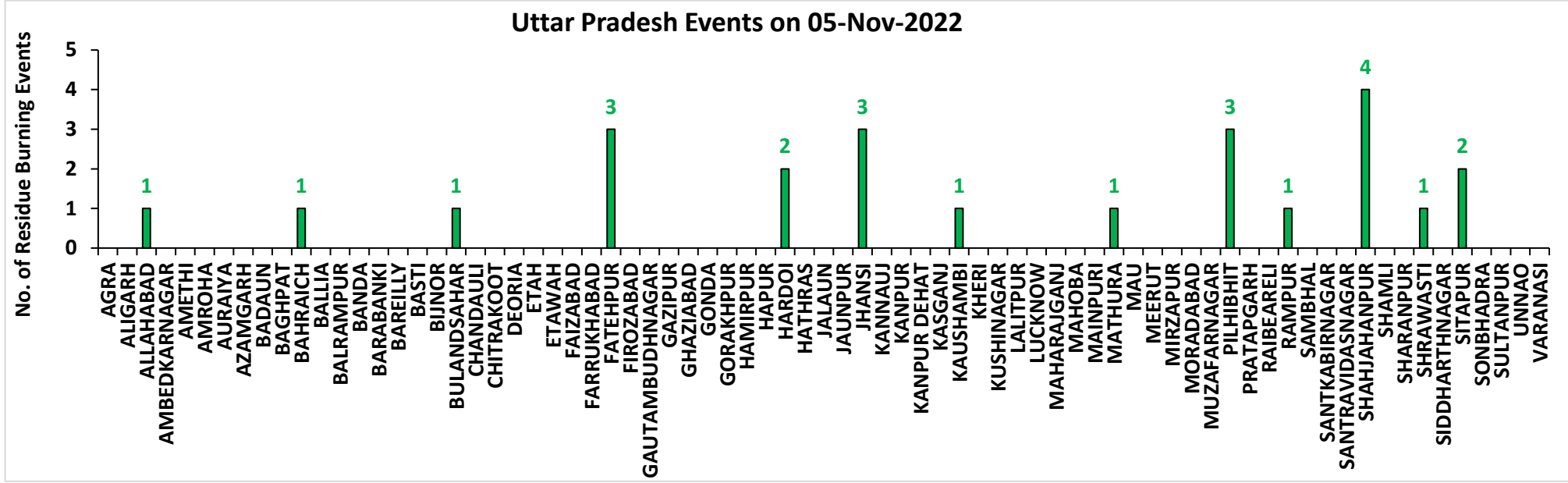
Fire Intensity (W/m2)

- 0 - 5
- 6 - 10
- 11 - 15
- 16 - 20
- >20



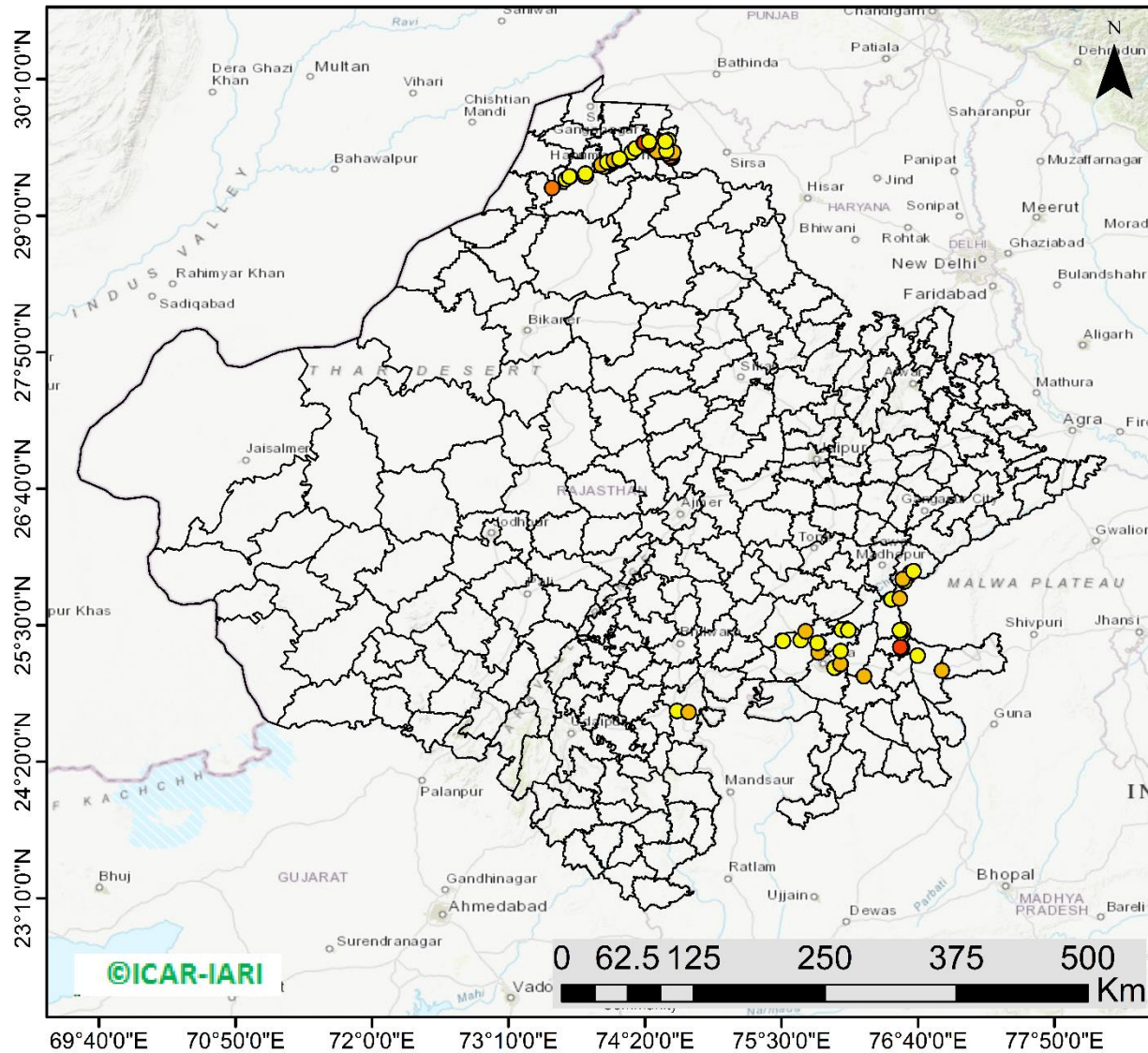
<http://geoportal.icar.gov.in:8080/geoplorer/composer/>

District-wise cumulative number of residues burning events in Uttar Pradesh (15Sep- 05Nov-2022)



Rajasthan

RICE RESIDUE BURNING IN RAJASTHAN



91 burning events
detected in Rajasthan on
(05th Nov 2022)

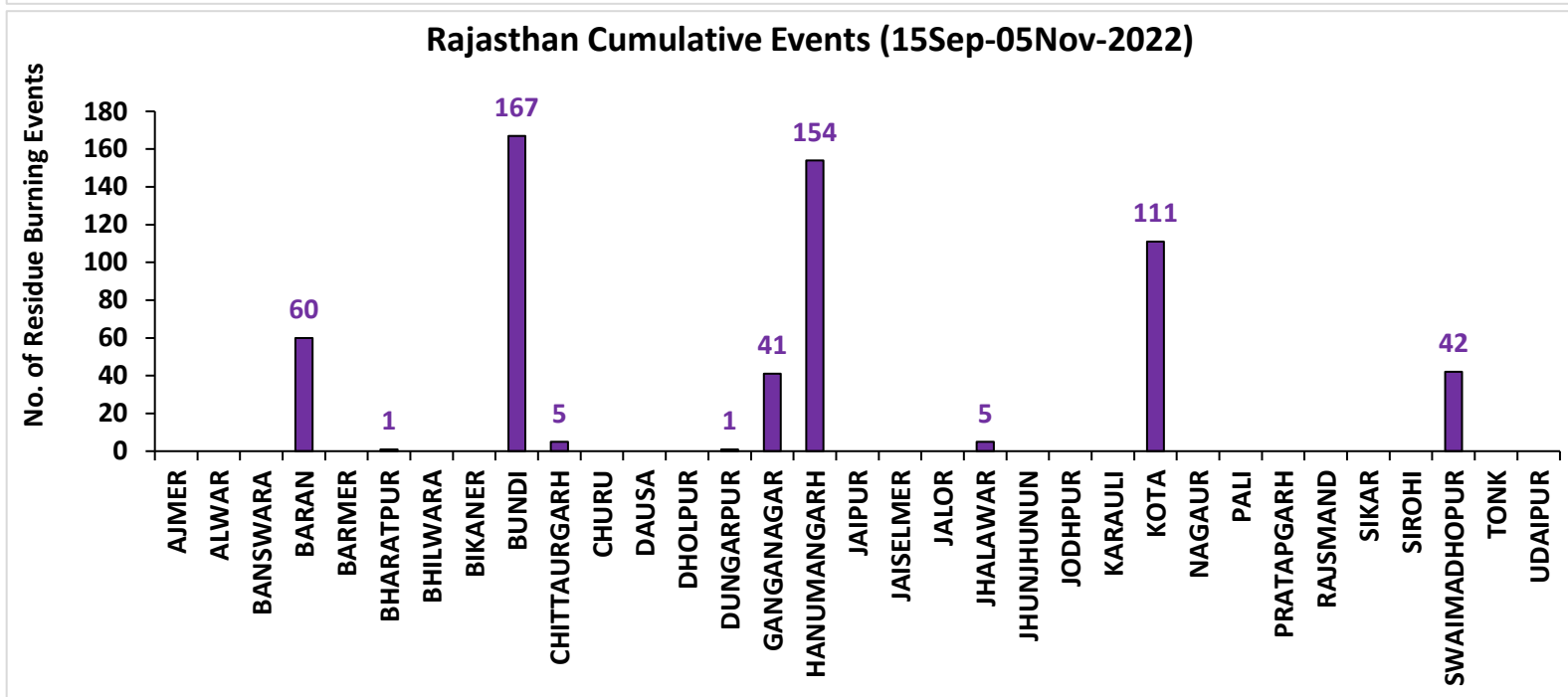
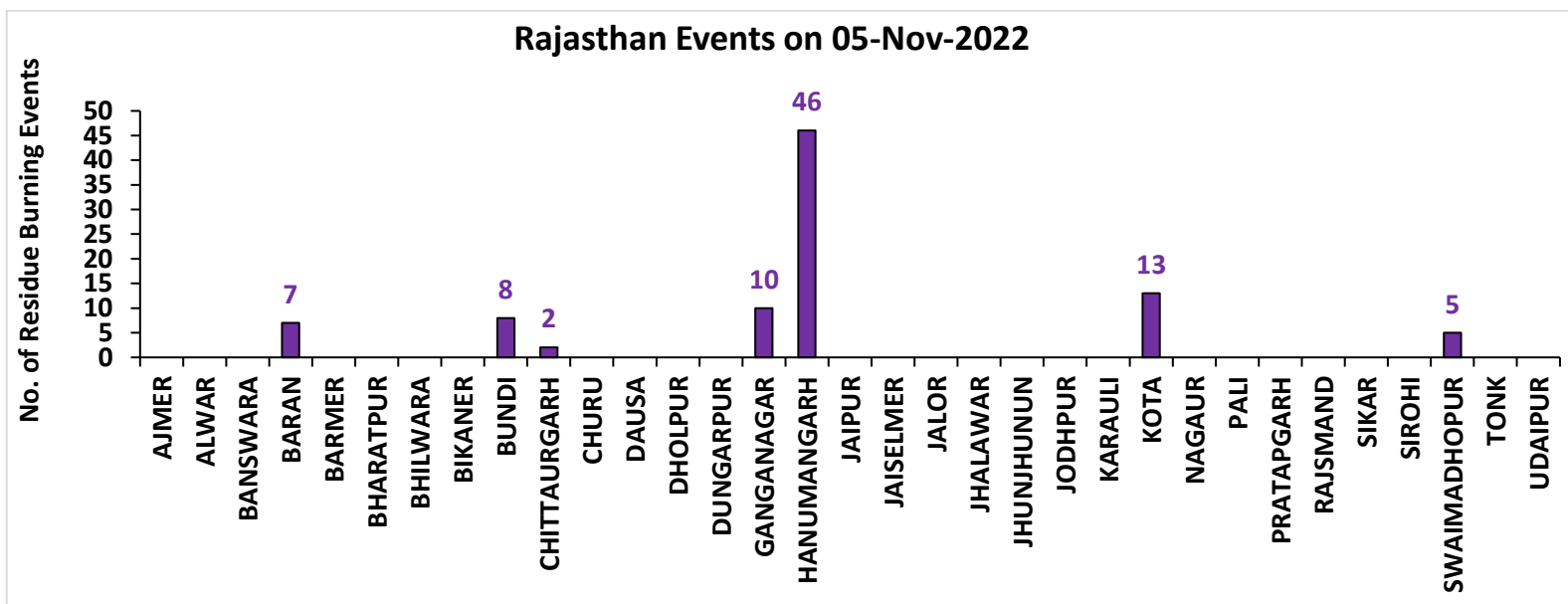
Fire Intensity (W/m²)

- 0 - 5
- 6 - 10
- 11 - 15
- 16 - 20
- >20



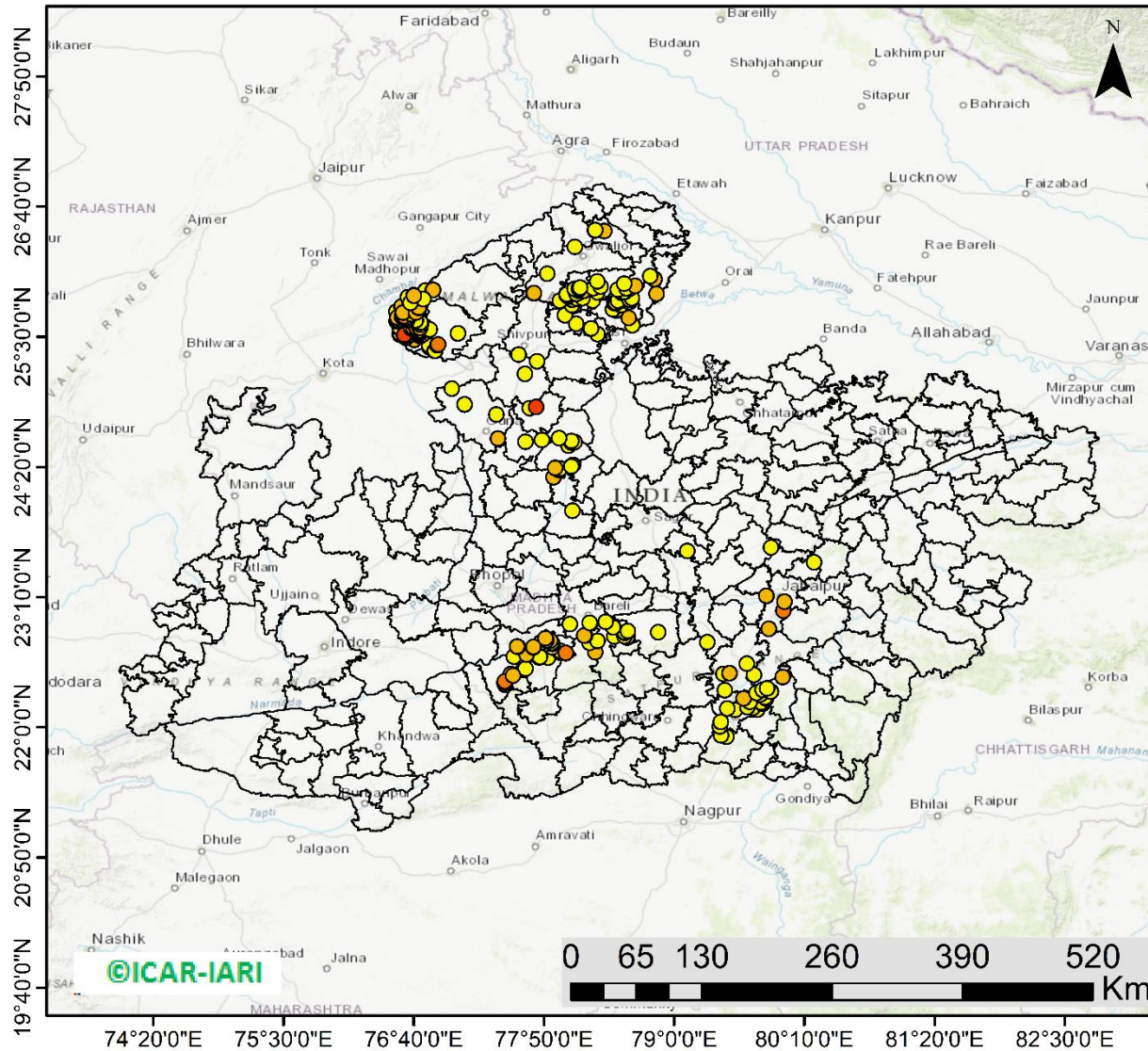
<http://geoportal.icar.gov.in:8080/geoexplorer/composer/>

District-wise cumulative number of residues burning events in Rajasthan (15Sep- 05Nov-2022)



Madhya Pradesh

RICE RESIDUE BURNING IN MADHYA PRADESH



319 burning events
detected in MP on
(05th Nov 2022)

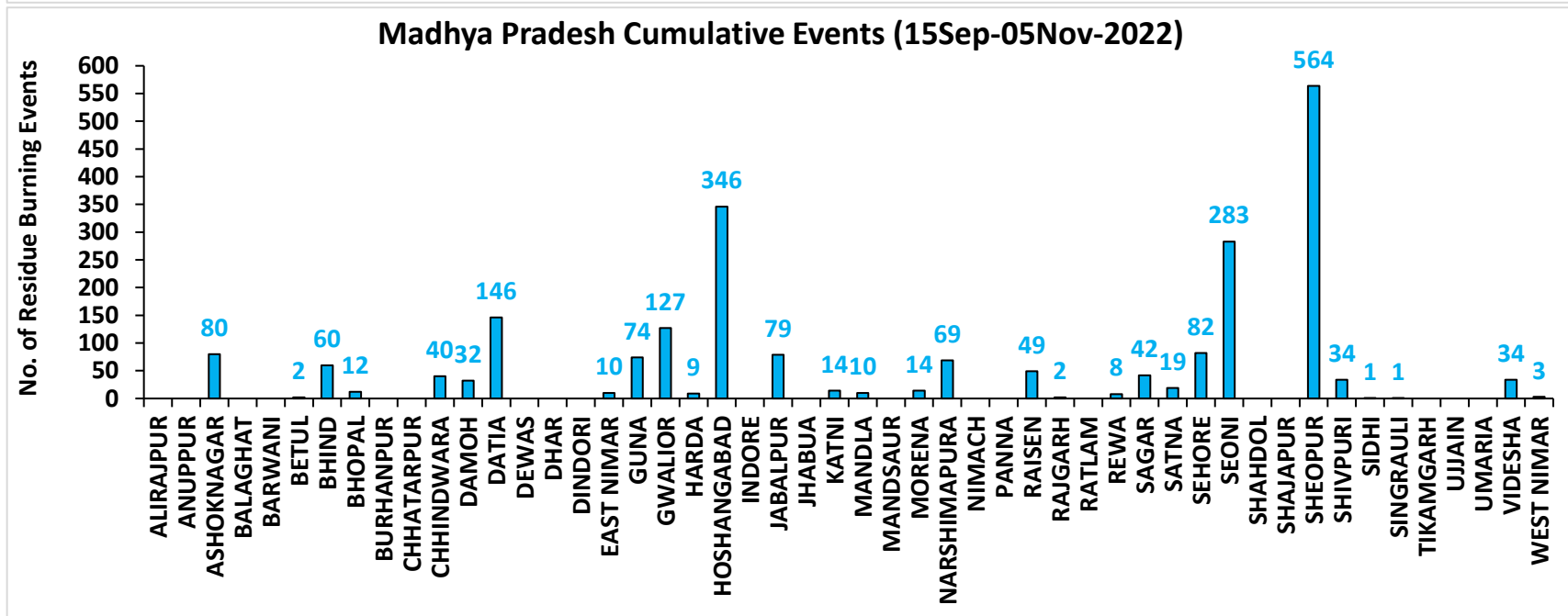
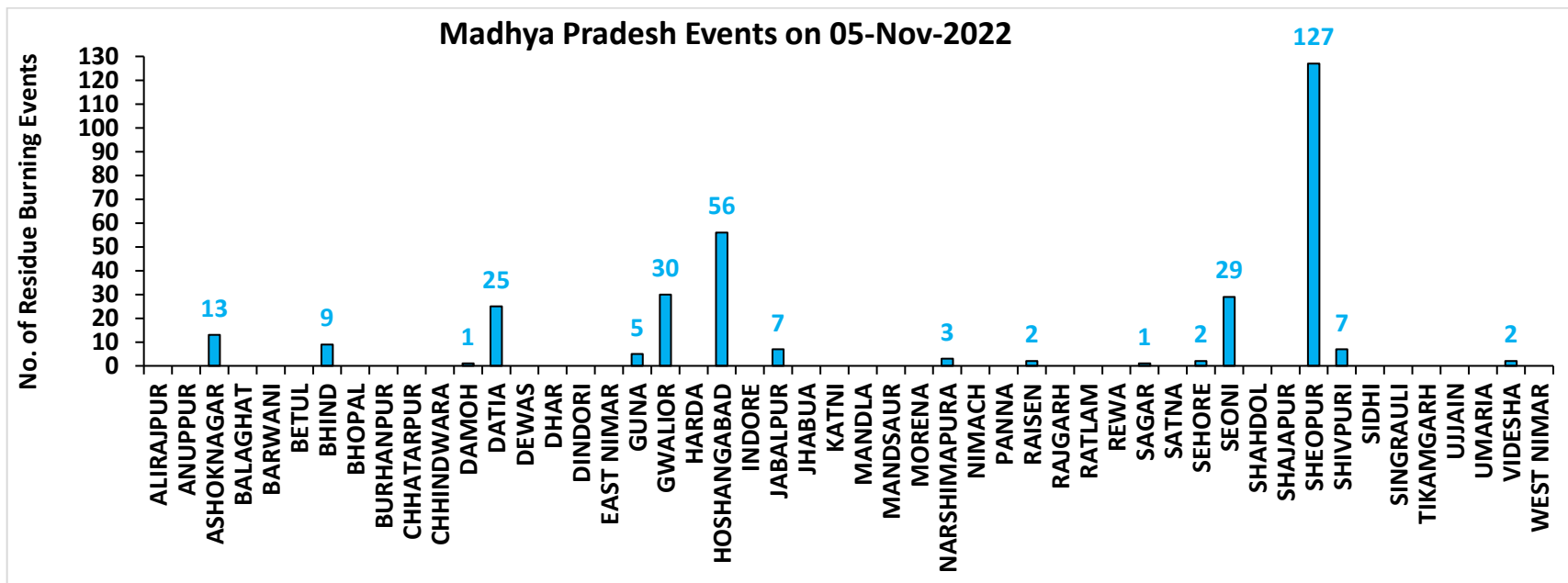
Fire Intensity (W/m²)

- 0 - 5
- 6 - 10
- 11 - 15
- 16 - 20
- >20



<http://geoportal.icar.gov.in:8080/geoexplorer/composer/>

District-wise cumulative number of residues burning events in Madhya Pradesh (15Sep- 05Nov-2022)



District-wise cumulative number of residues burning events detected in 2020 ,2021 and 2022
(Period: 15 September-05 November)

(a) Punjab

District	15 Sep-05 Nov 2022		
	2020	2021	2022
Amritsar	2918	1556	1437
Barnala	2446	1743	1606
Bathinda	2471	1522	2123
Faridkot	2857	1745	973
Fatehgarh Sahib	1308	697	986
Fazilka	528	415	582
Firozpur	6395	2790	2406
Gurdaspur	2074	1087	825
Hoshiarpur	359	243	231
Jalandhar	1461	1195	1070
Kapurthala	1734	1322	1161
Ludhiana	2849	2075	1357
Mansa	1835	892	1346
Moga	3448	1730	1180
Muktsar	2355	1608	1085
Pathankot	11	4	0
Patiala	4996	2078	2951
Rupnagar	176	128	213
Sangrur	7496	2762	4676
SAS NAGAR (Mohali)	122	109	97
SBS Nagar	98	144	183
Tarn Taran	5170	3092	2912
Total	53107	28937	29400

(b) Haryana

District	15 Sep-05 Nov 2022		
	2020	2021	2022
AMBALA	339	241	202
BHIWANI	3	0	0
CHARKHI DADRI	0	0	0
FARIDABAD	1	2	1
FATEHABAD	378	691	499
GURGAON	0	0	0
HISAR	21	28	50
JHAJJAR	5	0	1
JIND	137	335	319
KAITHAL	689	968	585
KARNAL	536	804	270
KURUKSHETRA	399	504	291
MAHENDRAGARH	0	0	0
MEWAT	0	0	0
PALWAL	44	83	38
PANCHKULA	0	0	0
PANIPAT	22	70	31
REWARI	0	0	0
ROHTAK	20	2	2
SIRSA	76	92	98
SONIPAT	35	40	18
YAMUNANAGAR	132	137	125
Total	2837	3997	2530

(c) Uttar Pradesh

District	15 Sep-05 Nov 2022										
	2020	2021	2022	GAUTAMBUDHNAGAR	9	13	10	MUZAFARNAGAR	7	6	1
AGRA	5	0	0	GAZIPUR	0	0	1	PILHIBHIT	10	174	111
ALIGARH	97	36	36	GHAZIABAD	9	5	3	PRATAPGARH	13	4	3
ALLAHABAD	6	4	4	GONDA	6	0	0	RAIBEARELI	6	8	4
AMBEDKARNAGAR	3	2	1	GORAKHPUR	7	3	4	RAMPUR	109	117	70
AMETHI	2	3	5	HAMIRPUR	3	0	0	SAMBHAL	8	9	11
AMROHA	4	0	0	HAPUR	8	3	2	SANTKABIRNAGAR	10	2	4
AURAIYA	39	17	9	HARDOI	55	43	19	SANTRAVIDASNAGAR	1	0	0
AZAMGARH	7	0	0	HATHRAS	0	0	1	SHAHJAHANPUR	86	300	252
BADAUN	8	12	0	JALAUN	11	0	0	SHAMLI	27	23	6
BAGHPAT	5	6	2	JAUNPUR	7	3	0	SAHARANPUR	70	46	12
BAHRAICH	80	16	10	JHANSI	70	21	13	SHRAWASTI	29	10	5
BALLIA	8	0	0	KANNAUJ	21	2	1	SIDDHARTHANAGAR	17	14	1
BALRAMPUR	42	5	2	KANPUR	13	24	12	SITAPUR	39	31	10
BANDA	3	2	0	KANPUR DEHAT	42	12	2	SONBHADRA	0	0	0
BARABANKI	32	43	35	KASGANJ	2	2	0	SULTANPUR	2	1	1
BAREILLY	40	33	21	KAUSHAMBI	26	19	10	UNNAO	22	6	4
BASTI	26	8	1	KHERI	92	115	90	VARANASI	1	0	0
BIJNOR	12	8	2	KUSHINAGAR	14	0	3	Total	1738	1563	927
BULANDSAHAR	36	2	9	LALITPUR	1	3	3				
CHANDAULI	0	0	0	LUCKNOW	21	16	1				
CHITRAKOOT	2	3	2	MAHARAJGANJ	6	8	4				
DEORIA	18	2	4	MAHOBA	25	0	0				
ETAH	15	6	3	MAINPURI	37	26	14				
ETAWAH	31	21	10	MATHURA	125	191	21				
FAIZABAD	3	0	1	MAU	2	1	0				
FARRUKHABAD	3	2	1	MEERUT	26	8	4				
FATEHPUR	77	44	44	MIRZAPUR	6	5	2				
FIROZABAD	21	11	7	MORADABAD	12	3	3				

(d) Delhi

District	15 Sep-05 Nov 2022		
	2020	2021	2022
CENTRAL	0	0	0
EAST	0	0	0
NEW DELHI	0	0	0
NORTH	3	0	8
NORTH EAST	0	0	0
NORTH WEST DELHI	3	0	0
SHAHADRA	0	0	0
SOUTH	1	0	0
SOUTH EAST	0	0	0
SOUTH WEST DELHI	0	0	0
WEST DELHI	2	0	1
Total	9	0	9

(e) Rajasthan

District	15 Sep-05 Nov 2022		
	2020	2021	2022
AJMER	3	0	0
ALWAR	7	0	0
BANSWARA	0	0	0
BARAN	151	2	60
BARMER	3	0	0
BHARATPUR	2	2	1
BHILWARA	6	0	0
BIKANER	1	0	0
BUNDI	114	41	167
CHITTAURGARH	0	6	5
CHURU	0	0	0
DAUSA	1	0	0
DHOLPUR	0	0	0
DUNGARPUR	0	0	1
GANGANAGAR	26	18	41
HANUMANGARH	384	135	154
JAIPUR	3	0	0
JAISELMER	3	0	0
JALOR	0	0	0
JHALAWAR	3	0	5
JHUNJHUNUN	1	0	0
JODHPUR	2	0	0
KARAULI	1	0	0
KOTA	97	18	111
NAGAUR	2	0	0
PALI	4	0	0
PRATAPGARH	8	0	0
RAJSMAND	1	0	0
SIKAR	0	0	0
SIROHI	1	0	0
SWAIMADHOPUR	60	10	42
TONK	3	0	0
UDAIPUR	1	0	0
Total	888	232	587

(f) Madhya Pradesh

District	15 Sep-05 Nov 2022						
	2020	2021	2022	PANNA	37	5	0
ALIRAJPUR	0	0	0	RAISEN	332	52	49
ANUPPUR	0	0	0	RAJGARH	10	1	3
ASHOKNAGAR	138	40	80	RATLAM	1	1	0
BALAGHAT	0	0	0	REWA	62	17	8
BARWANI	2	0	0	SAGAR	25	22	42
BETUL	20	9	2	SATNA	288	60	19
BHIND	132	19	60	SEHORE	113	64	82
BHOPAL	37	18	12	SEONI	1042	675	283
BURHANPUR	7	1	0	SHAHDOL	2	0	0
CHHATARPUR	7	0	0	SHAJAPUR	7	0	0
CHHINDWARA	78	32	40	SHEOPUR	923	102	564
DAMOH	62	39	32	SHIVPURI	149	14	34
DATIA	726	83	146	SIDHI	1	2	1
DEWAS	7	0	0	SINGRAULI	0	0	1
DHAR	36	0	0	TIKAMGARH	4	0	0
DINDORI	0	0	0	UJJAIN	5	0	0
EAST NIMAR	18	6	10	UMARIA	3	1	0
GUNA	58	2	74	VIDESHA	113	34	34
GWALIOR	841	51	127	WEST NIMAR	35	7	3
HARDA	13	19	9	Total	6956	2085	2246
HOSHANGABAD	834	521	346				
INDORE	4	0	0				
JABALPUR	380	63	78				
JHABUA	0	0	0				
KATNI	154	7	14				
MANDLA	60	46	10				
MANDSAUR	9	0	0				
MORENA	60	31	14				
NARSHIMAPURA	120	41	69				
NIMACH	1	0	0				

State-wise and date-wise number of paddy residue burning events detected in 2020, 2021 and 2022
(Period: 15 September - 05 November 2022)

Number of Paddy Residue Burning Events Detected

	Punjab			Haryana			Uttar Pradesh			Delhi			Rajasthan			Madhya Pradesh		
	2020	2021	2022	2020	2021	2022	2020	2021	2022	2020	2021	2022	2020	2021	2022	2020	2021	2022
15-Sep	5	0	14	2	0	0	1	0	0	0	0	0	1	0	0	2	0	0
16-Sep	0	2	0	1	0	0	0	0	0	0	0	0	0	0	0	0	0	0
17-Sep	5	0	1	3	0	0	0	0	0	0	0	0	0	0	0	0	0	0
18-Sep	17	9	7	0	0	1	0	1	0	0	0	0	0	0	0	0	0	0
19-Sep	30	5	18	2	0	0	0	1	0	0	0	0	0	0	0	0	0	0
20-Sep	67	8	10	6	0	0	2	0	0	0	0	0	0	0	0	0	0	0
21-Sep	54	0	56	2	0	0	1	0	0	0	0	0	1	0	1	2	0	0
22-Sep	34	0	30	1	0	0	1	0	0	0	0	0	0	0	0	0	0	0
23-Sep	49	0	3	0	0	0	1	0	0	0	0	0	1	0	0	0	0	0
24-Sep	78	5	0	0	0	0	1	1	0	0	0	0	0	0	0	0	0	0
25-Sep	184	11	0	11	0	0	5	0	0	0	0	0	1	0	0	0	0	0
26-Sep	190	19	0	5	0	0	8	0	0	0	0	0	1	0	0	2	0	0
27-Sep	78	37	0	8	0	0	4	1	0	0	0	0	0	0	0	1	0	0
28-Sep	55	28	0	6	1	0	1	6	0	0	0	0	0	0	0	1	1	0
29-Sep	63	64	0	9	4	0	6	10	0	0	0	0	3	0	0	0	4	0
30-Sep	116	27	8	22	2	0	13	13	10	1	0	0	1	0	0	5	0	0
01-Oct	165	13	45	15	4	1	7	13	3	0	0	0	4	1	1	13	0	1
02-Oct	141	0	83	30	2	7	12	0	36	1	0	0	7	0	3	12	0	1
03-Oct	110	9	75	8	6	8	4	3	29	0	0	0	9	0	2	5	1	5
04-Oct	162	23	65	29	2	7	8	0	2	0	0	0	15	0	0	4	2	0
05-Oct	161	18	130	17	3	24	14	2	0	0	0	2	14	0	1	13	1	0
06-Oct	171	42	85	30	0	26	12	1	0	1	0	0	16	0	0	37	1	0
07-Oct	197	72	62	32	11	6	41	13	0	0	0	0	14	1	1	31	1	0
08-Oct	95	108	19	29	27	0	25	11	0	0	0	0	11	0	0	17	2	0

09-Oct	121	114	3	20	39	1	15	20	0	0	0	0	12	0	0	15	4	0
10-Oct	232	150	4	33	95	2	9	54	0	0	0	0	14	1	0	18	10	0
11-Oct	377	64	45	90	51	0	23	28	0	0	0	0	21	7	1	32	2	0
12-Oct	388	97	104	69	51	4	46	23	0	0	0	0	24	1	2	44	1	1
13-Oct	266	132	120	47	91	15	36	42	0	0	0	0	7	5	2	21	2	7
14-Oct	605	229	82	69	98	30	9	68	5	0	0	0	16	1	1	15	11	1
15-Oct	449	660	169	106	363	36	15	149	0	0	0	0	9	8	2	8	27	2
16-Oct	654	429	206	80	176	76	21	121	6	1	0	0	12	2	4	23	13	2
17-Oct	1172	14	403	143	0	86	38	39	7	0	0	0	26	0	4	63	1	11
18-Oct	938	57	342	166	1	134	76	0	30	0	0	1	37	2	12	88	0	15
19-Oct	1080	496	436	72	55	122	43	5	36	0	0	0	27	5	12	49	1	12
20-Oct	890	788	96	62	155	78	31	1	17	0	0	0	26	4	4	9	21	7
21-Oct	1392	597	393	101	131	107	25	5	23	2	0	0	32	2	6	112	30	18
22-Oct	1665	1111	582	128	140	122	32	3	18	0	0	0	29	5	12	183	29	31
23-Oct	1438	620	902	106	218	217	84	8	109	1	0	0	23	7	20	204	32	70
24-Oct	911	0	1019	57	38	250	63	11	212	0	0	2	20	4	7	150	34	26
25-Oct	1416	76	181	155	71	12	50	18	9	1	0	0	18	2	4	144	60	0
26-Oct	2126	329	1238	77	175	123	33	41	23	0	0	0	34	3	21	178	55	57
27-Oct	2563	279	1111	96	93	83	40	58	23	0	0	0	42	1	21	294	62	38
28-Oct	3232	906	2067	139	149	123	87	35	34	0	0	0	45	4	46	537	110	143
29-Oct	1624	1353	1898	52	161	112	139	32	73	0	0	0	29	23	37	349	97	151
30-Oct	3946	1373	1761	100	148	112	50	53	43	0	0	0	17	20	55	428	168	119
31-Oct	3531	2895	2131	108	353	70	49	170	20	0	0	0	37	15	36	455	299	112
01-Nov	3835	1796	1842	151	124	88	74	157	9	0	0	1	51	5	27	709	198	142
02-Nov	4098	3001	3634	111	203	166	82	87	25	0	0	0	55	19	63	820	214	284
03-Nov	2818	2512	2666	93	197	128	197	66	40	1	0	1	34	20	54	771	148	323
04-Nov	4584	3032	2437	72	228	63	152	123	61	0	0	2	46	19	34	618	123	348
05-Nov	4529	5327	2817	66	331	90	52	70	24	0	0	0	46	45	91	474	320	319
Total	53107	28937	29400	2837	3997	2530	1738	1563	927	9	0	9	888	232	587	6956	2085	2246

Details of residue burning events in Punjab on 05-Nov-2022

S. No.	District	Tehsil / Block	Satellite	Latitude	Longitude	ACQ_TIME	Day / Night	Fire Power (W/m2)
1	BARNALA	BARNALA	S-NPP	30.15080	75.55130	12:45:55	D	5.30
2	BARNALA	BARNALA	S-NPP	30.17410	75.50510	12:45:55	D	9.60
3	BARNALA	BARNALA	S-NPP	30.19840	75.51020	12:45:55	D	4.10
4	BARNALA	BARNALA	S-NPP	30.19910	75.51160	12:45:55	D	5.60
5	BARNALA	BARNALA	S-NPP	30.20600	75.42280	12:45:55	D	7.70
6	BARNALA	BARNALA	S-NPP	30.22840	75.53670	12:45:55	D	4.20
7	BARNALA	BARNALA	S-NPP	30.23060	75.47570	12:45:55	D	4.80
8	BARNALA	BARNALA	S-NPP	30.23160	75.47970	12:45:55	D	3.40
9	BARNALA	BARNALA	S-NPP	30.23260	75.48370	12:45:55	D	3.40
10	BARNALA	BARNALA	S-NPP	30.24040	75.46820	12:45:55	D	3.20
11	BARNALA	BARNALA	S-NPP	30.24050	75.51560	12:45:55	D	5.70
12	BARNALA	BARNALA	S-NPP	30.24450	75.62530	12:45:55	D	1.80
13	BARNALA	BARNALA	S-NPP	30.24830	75.59430	12:45:55	D	6.80
14	BARNALA	BARNALA	S-NPP	30.25010	75.46080	12:45:55	D	2.00
15	BARNALA	BARNALA	S-NPP	30.25800	75.54010	12:45:55	D	8.60
16	BARNALA	BARNALA	S-NPP	30.25930	75.70890	12:45:55	D	3.50
17	BARNALA	BARNALA	S-NPP	30.26180	75.46140	12:45:55	D	7.60
18	BARNALA	BARNALA	S-NPP	30.27100	75.57010	12:45:55	D	6.00
19	BARNALA	BARNALA	S-NPP	30.27630	75.42630	12:45:55	D	4.20
20	BARNALA	BARNALA	S-NPP	30.27730	75.43040	12:45:55	D	5.60
21	BARNALA	BARNALA	S-NPP	30.29430	75.47680	12:45:55	D	3.80
22	BARNALA	BARNALA	S-NPP	30.29530	75.47630	12:45:55	D	4.00
23	BARNALA	BARNALA	S-NPP	30.29550	75.64700	12:45:55	D	14.90
24	BARNALA	BARNALA	S-NPP	30.29650	75.65090	12:45:55	D	14.90
25	BARNALA	BARNALA	S-NPP	30.30100	75.55190	12:45:55	D	5.60
26	BARNALA	BARNALA	S-NPP	30.31060	75.59140	12:45:55	D	10.50
27	BARNALA	BARNALA	S-NPP	30.31230	75.64580	12:45:55	D	4.90
28	BARNALA	BARNALA	S-NPP	30.31330	75.64970	12:45:55	D	6.60
29	BARNALA	BARNALA	S-NPP	30.32540	75.45810	12:45:55	D	5.90
30	BARNALA	BARNALA	S-NPP	30.33480	75.66810	12:45:55	D	7.70

31	BARNALA	BARNALA	S-NPP	30.34190	75.67410	12:45:55	D	6.30
32	BARNALA	BARNALA	S-NPP	30.34450	75.51220	12:45:55	D	4.80
33	BARNALA	BARNALA	S-NPP	30.34980	75.51040	12:45:55	D	4.80
34	BARNALA	BARNALA	S-NPP	30.36860	75.65690	12:45:55	D	11.80
35	BARNALA	BARNALA	S-NPP	30.37730	75.64580	12:45:55	D	2.90
36	BARNALA	BARNALA	S-NPP	30.40370	75.63730	12:45:55	D	3.20
37	BARNALA	BARNALA	S-NPP	30.40430	75.61610	12:45:55	D	5.30
38	BARNALA	BARNALA	S-NPP	30.41180	75.64730	12:45:55	D	1.80
39	BARNALA	BARNALA	S-NPP	30.43480	75.64830	12:45:55	D	2.10
40	BARNALA	BARNALA	S-NPP	30.44410	75.61590	12:45:55	D	2.80
41	BARNALA	BARNALA	S-NPP	30.44630	75.64880	12:45:55	D	4.20
42	BARNALA	BARNALA	S-NPP	30.44770	75.64770	12:45:55	D	4.70
43	BARNALA	BARNALA	S-NPP	30.47220	75.63160	12:45:55	D	4.80
44	BARNALA	BARNALA	S-NPP	30.48080	75.62040	12:45:55	D	3.30
45	BARNALA	BARNALA	S-NPP	30.48610	75.61870	12:45:55	D	3.30
46	BARNALA	BARNALA	AQUA	30.23400	75.39500	14:21:31	D	19.90
47	BARNALA	BARNALA	AQUA	30.23700	75.42300	14:21:31	D	20.00
48	BARNALA	BARNALA	AQUA	30.27900	75.59400	14:21:31	D	31.30
49	BARNALA	BARNALA	AQUA	30.33900	75.61700	14:21:31	D	37.60
50	BARNALA	BARNALA	AQUA	30.34200	75.60900	14:21:31	D	63.20
51	BARNALA	BARNALA	AQUA	30.41000	75.54300	14:21:31	D	35.20
52	BARNALA	BARNALA	AQUA	30.41100	75.53800	14:21:31	D	35.60
53	BARNALA	BARNALA	AQUA	30.41700	75.62600	14:21:31	D	20.40
54	BARNALA	BARNALA	AQUA	30.45400	75.53400	14:21:31	D	35.00
55	BARNALA	BARNALA	S-NPP	30.20150	75.42260	14:26:13	D	6.20
56	BARNALA	BARNALA	S-NPP	30.21060	75.47480	14:26:13	D	6.10
57	BARNALA	BARNALA	S-NPP	30.22070	75.54730	14:26:13	D	16.00
58	BARNALA	BARNALA	S-NPP	30.22780	75.55360	14:26:13	D	8.60
59	BARNALA	BARNALA	S-NPP	30.24050	75.40080	14:26:13	D	5.00
60	BARNALA	BARNALA	S-NPP	30.24590	75.60360	14:26:13	D	4.60
61	BARNALA	BARNALA	S-NPP	30.24900	75.67800	14:26:13	D	6.60
62	BARNALA	BARNALA	S-NPP	30.25610	75.58570	14:26:13	D	4.90
63	BARNALA	BARNALA	S-NPP	30.26610	75.65270	14:26:13	D	4.60

64	BARNALA	BARNALA	S-NPP	30.26830	75.65650	14:26:13	D	6.70
65	BARNALA	BARNALA	S-NPP	30.27280	75.44870	14:26:13	D	7.70
66	BARNALA	BARNALA	S-NPP	30.27500	75.42520	14:26:13	D	6.00
67	BARNALA	BARNALA	S-NPP	30.27610	75.72030	14:26:13	D	7.30
68	BARNALA	BARNALA	S-NPP	30.27700	75.46470	14:26:13	D	8.30
69	BARNALA	BARNALA	S-NPP	30.27770	75.71750	14:26:13	D	6.40
70	BARNALA	BARNALA	S-NPP	30.28030	75.46810	14:26:13	D	8.10
71	BARNALA	BARNALA	S-NPP	30.28680	75.61490	14:26:13	D	8.40
72	BARNALA	BARNALA	S-NPP	30.28740	75.62830	14:26:13	D	8.70
73	BARNALA	BARNALA	S-NPP	30.29140	75.61760	14:26:13	D	5.10
74	BARNALA	BARNALA	S-NPP	30.30170	75.64790	14:26:13	D	19.80
75	BARNALA	BARNALA	S-NPP	30.32560	75.57910	14:26:13	D	7.30
76	BARNALA	BARNALA	S-NPP	30.32590	75.58590	14:26:13	D	7.30
77	BARNALA	BARNALA	S-NPP	30.33510	75.63940	14:26:13	D	3.60
78	BARNALA	BARNALA	S-NPP	30.34280	75.65940	14:26:13	D	6.90
79	BARNALA	BARNALA	S-NPP	30.34310	75.66620	14:26:13	D	6.90
80	BARNALA	BARNALA	S-NPP	30.34340	75.67300	14:26:13	D	7.10
81	BARNALA	BARNALA	S-NPP	30.34730	75.61170	14:26:13	D	10.30
82	BARNALA	BARNALA	S-NPP	30.34760	75.61840	14:26:13	D	13.40
83	BARNALA	BARNALA	S-NPP	30.36420	75.46890	14:26:13	D	5.20
84	BARNALA	BARNALA	S-NPP	30.37000	75.66480	14:26:13	D	13.90
85	BARNALA	BARNALA	S-NPP	30.37250	75.66350	14:26:13	D	13.20
86	BARNALA	BARNALA	S-NPP	30.40790	75.54650	14:26:13	D	10.80
87	BARNALA	BARNALA	S-NPP	30.41460	75.54620	14:26:13	D	6.20
88	BARNALA	MAHAL KALAN	S-NPP	30.41400	75.56230	12:45:55	D	3.60
89	BARNALA	MAHAL KALAN	S-NPP	30.41500	75.56620	12:45:55	D	5.50
90	BARNALA	MAHAL KALAN	S-NPP	30.42310	75.57630	12:45:55	D	2.90
91	BARNALA	MAHAL KALAN	S-NPP	30.42410	75.57540	12:45:55	D	3.80
92	BARNALA	MAHAL KALAN	S-NPP	30.43090	75.60280	12:45:55	D	2.60
93	BARNALA	MAHAL KALAN	S-NPP	30.44340	75.60720	12:45:55	D	5.60
94	BARNALA	MAHAL KALAN	S-NPP	30.44750	75.60640	12:45:55	D	3.80
95	BARNALA	MAHAL KALAN	S-NPP	30.46840	75.47610	12:45:55	D	16.30
96	BARNALA	MAHAL KALAN	S-NPP	30.47560	75.48240	12:45:55	D	14.50

97	BARNALA	MAHAL KALAN	S-NPP	30.48190	75.48460	12:45:55	D	3.20
98	BARNALA	MAHAL KALAN	S-NPP	30.48910	75.49080	12:45:55	D	2.90
99	BARNALA	MAHAL KALAN	S-NPP	30.49440	75.53590	12:45:55	D	3.60
100	BARNALA	MAHAL KALAN	S-NPP	30.49930	75.50880	12:45:55	D	2.50
101	BARNALA	MAHAL KALAN	S-NPP	30.50880	75.54820	12:45:55	D	1.80
102	BARNALA	MAHAL KALAN	S-NPP	30.50890	75.50150	12:45:55	D	6.00
103	BARNALA	MAHAL KALAN	S-NPP	30.51000	75.47550	12:45:55	D	1.90
104	BARNALA	MAHAL KALAN	S-NPP	30.51230	75.49190	12:45:55	D	5.10
105	BARNALA	MAHAL KALAN	S-NPP	30.51380	75.47430	12:45:55	D	3.20
106	BARNALA	MAHAL KALAN	S-NPP	30.51390	75.49140	12:45:55	D	2.80
107	BARNALA	MAHAL KALAN	S-NPP	30.52020	75.59520	12:45:55	D	2.90
108	BARNALA	MAHAL KALAN	S-NPP	30.54500	75.61650	12:45:55	D	4.10
109	BARNALA	MAHAL KALAN	S-NPP	30.54580	75.65390	12:45:55	D	3.10
110	BARNALA	MAHAL KALAN	S-NPP	30.54790	75.61560	12:45:55	D	3.50
111	BARNALA	MAHAL KALAN	S-NPP	30.55790	75.50700	12:45:55	D	2.90
112	BARNALA	MAHAL KALAN	S-NPP	30.56320	75.50530	12:45:55	D	2.50
113	BARNALA	MAHAL KALAN	S-NPP	30.56800	75.52490	12:45:55	D	4.10
114	BARNALA	MAHAL KALAN	S-NPP	30.57040	75.46470	12:45:55	D	3.30
115	BARNALA	MAHAL KALAN	S-NPP	30.58870	75.49280	12:45:55	D	3.60
116	BARNALA	MAHAL KALAN	AQUA	30.53300	75.61500	14:21:31	D	30.60
117	BARNALA	MAHAL KALAN	AQUA	30.53700	75.60700	14:21:31	D	47.00
118	BARNALA	MAHAL KALAN	S-NPP	30.45200	75.57870	14:26:13	D	4.20
119	BARNALA	MAHAL KALAN	S-NPP	30.50140	75.53510	14:26:13	D	5.40
120	BARNALA	MAHAL KALAN	S-NPP	30.50400	75.53540	14:26:13	D	4.20
121	BARNALA	MAHAL KALAN	S-NPP	30.52100	75.61560	14:26:13	D	4.40
122	BARNALA	MAHAL KALAN	S-NPP	30.53570	75.49350	14:26:13	D	7.40
123	BARNALA	MAHAL KALAN	S-NPP	30.54090	75.60780	14:26:13	D	9.50
124	BARNALA	MAHAL KALAN	S-NPP	30.54980	75.65520	14:26:13	D	5.80
125	BARNALA	SEHNA	S-NPP	30.27500	75.41790	12:45:55	D	5.70
126	BARNALA	SEHNA	S-NPP	30.27970	75.41650	12:45:55	D	9.20
127	BARNALA	SEHNA	S-NPP	30.28030	75.41620	12:45:55	D	5.70
128	BARNALA	SEHNA	S-NPP	30.35000	75.39380	12:45:55	D	5.70
129	BARNALA	SEHNA	S-NPP	30.35100	75.39780	12:45:55	D	9.10

130	BARNALA	SEHNA	S-NPP	30.35380	75.36200	12:45:55	D	3.30
131	BARNALA	SEHNA	S-NPP	30.37210	75.46040	12:45:55	D	6.00
132	BARNALA	SEHNA	S-NPP	30.37840	75.46260	12:45:55	D	10.10
133	BARNALA	SEHNA	S-NPP	30.38080	75.40130	12:45:55	D	2.70
134	BARNALA	SEHNA	S-NPP	30.38160	75.40500	12:45:55	D	7.20
135	BARNALA	SEHNA	S-NPP	30.38170	75.40530	12:45:55	D	3.50
136	BARNALA	SEHNA	S-NPP	30.38600	75.39920	12:45:55	D	8.70
137	BARNALA	SEHNA	S-NPP	30.38610	75.39950	12:45:55	D	9.60
138	BARNALA	SEHNA	S-NPP	30.38910	75.45920	12:45:55	D	7.70
139	BARNALA	SEHNA	S-NPP	30.39030	75.32370	12:45:55	D	4.90
140	BARNALA	SEHNA	S-NPP	30.39330	75.40550	12:45:55	D	5.30
141	BARNALA	SEHNA	S-NPP	30.39340	75.40590	12:45:55	D	6.60
142	BARNALA	SEHNA	S-NPP	30.40910	75.35260	12:45:55	D	2.20
143	BARNALA	SEHNA	S-NPP	30.41080	75.47790	12:45:55	D	4.00
144	BARNALA	SEHNA	S-NPP	30.41120	75.47740	12:45:55	D	3.80
145	BARNALA	SEHNA	S-NPP	30.41670	75.40670	12:45:55	D	3.40
146	BARNALA	SEHNA	S-NPP	30.41970	75.41870	12:45:55	D	3.70
147	BARNALA	SEHNA	S-NPP	30.42110	75.40090	12:45:55	D	3.40
148	BARNALA	SEHNA	S-NPP	30.42180	75.35720	12:45:55	D	5.30
149	BARNALA	SEHNA	S-NPP	30.42210	75.40490	12:45:55	D	3.40
150	BARNALA	SEHNA	S-NPP	30.42920	75.36360	12:45:55	D	5.60
151	BARNALA	SEHNA	S-NPP	30.43040	75.41520	12:45:55	D	6.20
152	BARNALA	SEHNA	S-NPP	30.43140	75.41920	12:45:55	D	6.20
153	BARNALA	SEHNA	S-NPP	30.43150	75.34970	12:45:55	D	2.70
154	BARNALA	SEHNA	S-NPP	30.45220	75.38660	12:45:55	D	2.40
155	BARNALA	SEHNA	S-NPP	30.45410	75.39460	12:45:55	D	5.90
156	BARNALA	SEHNA	S-NPP	30.46620	75.37330	12:45:55	D	2.80
157	BARNALA	SEHNA	S-NPP	30.48620	75.38420	12:45:55	D	1.90
158	BARNALA	SEHNA	S-NPP	30.48710	75.38400	12:45:55	D	4.50
159	BARNALA	SEHNA	S-NPP	30.49180	75.28670	12:45:55	D	7.70
160	BARNALA	SEHNA	S-NPP	30.49690	75.42830	12:45:55	D	8.30
161	BARNALA	SEHNA	S-NPP	30.50270	75.40480	12:45:55	D	6.00
162	BARNALA	SEHNA	S-NPP	30.50380	75.40460	12:45:55	D	6.80

163	BARNALA	SEHNA	S-NPP	30.50480	75.40860	12:45:55	D	4.10
164	BARNALA	SEHNA	S-NPP	30.50690	75.34730	12:45:55	D	4.10
165	BARNALA	SEHNA	S-NPP	30.50790	75.35130	12:45:55	D	4.10
166	BARNALA	SEHNA	S-NPP	30.52130	75.31210	12:45:55	D	7.60
167	BARNALA	SEHNA	S-NPP	30.52230	75.31620	12:45:55	D	15.30
168	BARNALA	SEHNA	AQUA	30.34100	75.40500	14:21:31	D	38.10
169	BARNALA	SEHNA	AQUA	30.35100	75.34700	14:21:31	D	29.80
170	BARNALA	SEHNA	TERRA	30.36700	75.35000	11:12:40	D	4.90
171	BARNALA	SEHNA	S-NPP	30.24680	75.39390	14:26:13	D	5.00
172	BARNALA	SEHNA	S-NPP	30.25050	75.39730	14:26:13	D	4.10
173	BARNALA	SEHNA	S-NPP	30.27300	75.38600	14:26:13	D	3.40
174	BARNALA	SEHNA	S-NPP	30.28660	75.39180	14:26:13	D	3.60
175	BARNALA	SEHNA	S-NPP	30.32960	75.37990	14:26:13	D	6.60
176	BARNALA	SEHNA	S-NPP	30.35520	75.35890	14:26:13	D	8.90
177	BARNALA	SEHNA	S-NPP	30.35550	75.36540	14:26:13	D	16.70
178	BARNALA	SEHNA	S-NPP	30.35680	75.39160	14:26:13	D	10.10
179	BARNALA	SEHNA	S-NPP	30.35940	75.35710	14:26:13	D	11.60
180	BARNALA	SEHNA	S-NPP	30.35960	75.36360	14:26:13	D	11.60
181	BARNALA	SEHNA	S-NPP	30.36080	75.38980	14:26:13	D	7.30
182	BARNALA	SEHNA	S-NPP	30.36180	75.35850	14:26:13	D	8.90
183	BARNALA	SEHNA	S-NPP	30.36740	75.47010	14:26:13	D	5.50
184	BARNALA	SEHNA	S-NPP	30.36890	75.42220	14:26:13	D	5.20
185	BARNALA	SEHNA	S-NPP	30.37170	75.42360	14:26:13	D	7.30
186	BARNALA	SEHNA	S-NPP	30.40190	75.41380	14:26:13	D	10.60
187	BARNALA	SEHNA	S-NPP	30.43270	75.35960	14:26:13	D	7.70
188	BARNALA	SEHNA	S-NPP	30.43870	75.34620	14:26:13	D	4.80
189	BARNALA	SEHNA	S-NPP	30.44520	75.41200	14:26:13	D	7.80
190	BARNALA	SEHNA	S-NPP	30.44850	75.41130	14:26:13	D	4.20
191	BARNALA	SEHNA	S-NPP	30.49280	75.28500	14:26:13	D	3.40
192	BARNALA	SEHNA	S-NPP	30.50600	75.28430	14:26:13	D	2.80
193	BATHINDA	BATHINDA	S-NPP	30.07920	75.03290	12:45:55	D	4.80
194	BATHINDA	BATHINDA	S-NPP	30.08710	74.99330	12:45:55	D	2.70
195	BATHINDA	BATHINDA	S-NPP	30.12420	75.02290	12:45:55	D	11.10

196	BATHINDA	BATHINDA	S-NPP	30.14890	74.79970	12:45:55	D	5.50
197	BATHINDA	BATHINDA	S-NPP	30.15720	74.86740	12:45:55	D	6.60
198	BATHINDA	BATHINDA	S-NPP	30.16000	74.86710	12:45:55	D	5.50
199	BATHINDA	BATHINDA	S-NPP	30.16760	74.89750	12:45:55	D	2.80
200	BATHINDA	BATHINDA	S-NPP	30.17650	74.88520	12:45:55	D	5.60
201	BATHINDA	BATHINDA	S-NPP	30.17760	74.88950	12:45:55	D	5.60
202	BATHINDA	BATHINDA	S-NPP	30.17780	74.74730	12:45:55	D	5.80
203	BATHINDA	BATHINDA	S-NPP	30.17830	75.01030	12:45:55	D	3.60
204	BATHINDA	BATHINDA	S-NPP	30.18020	75.00930	12:45:55	D	2.60
205	BATHINDA	BATHINDA	S-NPP	30.18310	74.88770	12:45:55	D	5.60
206	BATHINDA	BATHINDA	S-NPP	30.23930	74.89750	12:45:55	D	3.30
207	BATHINDA	BATHINDA	S-NPP	30.26620	74.83700	12:45:55	D	5.30
208	BATHINDA	BATHINDA	S-NPP	30.26700	74.83240	12:45:55	D	4.40
209	BATHINDA	BATHINDA	S-NPP	30.26810	74.83670	12:45:55	D	5.30
210	BATHINDA	BATHINDA	S-NPP	30.27250	74.85410	12:45:55	D	2.90
211	BATHINDA	BATHINDA	TERRA	30.18600	74.74700	11:12:40	D	5.10
212	BATHINDA	BATHINDA	S-NPP	30.08550	75.04190	14:26:13	D	8.30
213	BATHINDA	BATHINDA	S-NPP	30.09040	75.01060	14:26:13	D	5.70
214	BATHINDA	BATHINDA	S-NPP	30.11740	75.03200	14:26:13	D	3.80
215	BATHINDA	BATHINDA	S-NPP	30.12690	74.95740	14:26:13	D	4.60
216	BATHINDA	BATHINDA	S-NPP	30.13240	75.07460	14:26:13	D	3.50
217	BATHINDA	BATHINDA	S-NPP	30.13970	74.95860	14:26:13	D	6.50
218	BATHINDA	BATHINDA	S-NPP	30.14900	75.01150	14:26:13	D	10.50
219	BATHINDA	BATHINDA	S-NPP	30.14960	75.01960	14:26:13	D	11.00
220	BATHINDA	BATHINDA	S-NPP	30.16400	74.79120	14:26:13	D	2.70
221	BATHINDA	BATHINDA	S-NPP	30.18700	74.86210	14:26:13	D	14.50
222	BATHINDA	BATHINDA	S-NPP	30.20700	74.87310	14:26:13	D	15.40
223	BATHINDA	BATHINDA	S-NPP	30.23040	74.81990	14:26:13	D	8.70
224	BATHINDA	BHAGTA BHAI KA	S-NPP	30.40130	75.15610	12:45:55	D	11.60
225	BATHINDA	BHAGTA BHAI KA	S-NPP	30.40230	75.16030	12:45:55	D	18.60
226	BATHINDA	BHAGTA BHAI KA	S-NPP	30.41330	75.06700	12:45:55	D	3.80
227	BATHINDA	BHAGTA BHAI KA	S-NPP	30.41420	75.16090	12:45:55	D	4.30
228	BATHINDA	BHAGTA BHAI KA	S-NPP	30.41430	75.06610	12:45:55	D	4.80

229	BATHINDA	BHAGTA BHAI KA	S-NPP	30.41980	75.06940	12:45:55	D	2.00
230	BATHINDA	BHAGTA BHAI KA	S-NPP	30.43520	75.03720	12:45:55	D	3.20
231	BATHINDA	BHAGTA BHAI KA	S-NPP	30.43780	75.11770	12:45:55	D	2.30
232	BATHINDA	BHAGTA BHAI KA	S-NPP	30.43850	75.11700	12:45:55	D	1.90
233	BATHINDA	BHAGTA BHAI KA	S-NPP	30.46480	75.22460	12:45:55	D	4.20
234	BATHINDA	BHAGTA BHAI KA	S-NPP	30.49390	75.13090	12:45:55	D	4.00
235	BATHINDA	BHAGTA BHAI KA	S-NPP	30.49960	75.10660	12:45:55	D	3.00
236	BATHINDA	BHAGTA BHAI KA	S-NPP	30.41200	75.07210	14:26:13	D	6.50
237	BATHINDA	BHAGTA BHAI KA	S-NPP	30.43120	75.09010	14:26:13	D	7.50
238	BATHINDA	BHAGTA BHAI KA	S-NPP	30.43260	75.08990	14:26:13	D	7.70
239	BATHINDA	BHAGTA BHAI KA	S-NPP	30.43690	75.07090	14:26:13	D	8.10
240	BATHINDA	BHAGTA BHAI KA	S-NPP	30.43780	75.08970	14:26:13	D	7.50
241	BATHINDA	BHAGTA BHAI KA	S-NPP	30.43820	75.07070	14:26:13	D	9.80
242	BATHINDA	BHAGTA BHAI KA	S-NPP	30.43910	75.08950	14:26:13	D	7.70
243	BATHINDA	BHAGTA BHAI KA	S-NPP	30.45190	75.08250	14:26:13	D	2.70
244	BATHINDA	BHAGTA BHAI KA	S-NPP	30.46730	75.25380	14:26:13	D	4.00
245	BATHINDA	BHAGTA BHAI KA	S-NPP	30.46990	75.05000	14:26:13	D	10.20
246	BATHINDA	BHAGTA BHAI KA	S-NPP	30.47550	75.05600	14:26:13	D	10.50
247	BATHINDA	BHAGTA BHAI KA	S-NPP	30.48560	75.27240	14:26:13	D	5.50
248	BATHINDA	GONIANA MANDI	S-NPP	30.28140	74.81820	12:45:55	D	2.60
249	BATHINDA	GONIANA MANDI	S-NPP	30.29350	74.84250	12:45:55	D	3.00
250	BATHINDA	GONIANA MANDI	S-NPP	30.30120	74.84940	12:45:55	D	2.20
251	BATHINDA	GONIANA MANDI	S-NPP	30.30210	74.90050	12:45:55	D	4.40
252	BATHINDA	GONIANA MANDI	S-NPP	30.30320	74.90480	12:45:55	D	4.40
253	BATHINDA	GONIANA MANDI	S-NPP	30.30570	74.79600	12:45:55	D	4.20
254	BATHINDA	GONIANA MANDI	S-NPP	30.31240	74.79860	12:45:55	D	2.90
255	BATHINDA	GONIANA MANDI	S-NPP	30.31590	74.74040	12:45:55	D	3.90
256	BATHINDA	GONIANA MANDI	S-NPP	30.33200	74.85330	12:45:55	D	5.20
257	BATHINDA	GONIANA MANDI	S-NPP	30.33360	74.95520	12:45:55	D	5.60
258	BATHINDA	GONIANA MANDI	S-NPP	30.33470	74.95940	12:45:55	D	5.60
259	BATHINDA	GONIANA MANDI	S-NPP	30.33990	74.81310	12:45:55	D	1.80
260	BATHINDA	GONIANA MANDI	S-NPP	30.34940	74.89900	12:45:55	D	9.40
261	BATHINDA	GONIANA MANDI	S-NPP	30.35590	74.90150	12:45:55	D	10.30

262	BATHINDA	GONIANA MANDI	S-NPP	30.35610	74.87810	12:45:55	D	3.10
263	BATHINDA	GONIANA MANDI	S-NPP	30.36300	74.97780	12:45:55	D	3.00
264	BATHINDA	GONIANA MANDI	S-NPP	30.36990	74.93400	12:45:55	D	17.40
265	BATHINDA	GONIANA MANDI	S-NPP	30.38110	74.96330	12:45:55	D	6.90
266	BATHINDA	GONIANA MANDI	S-NPP	30.38280	74.96210	12:45:55	D	5.40
267	BATHINDA	GONIANA MANDI	S-NPP	30.38440	74.95300	12:45:55	D	4.20
268	BATHINDA	GONIANA MANDI	S-NPP	30.38550	74.95730	12:45:55	D	6.90
269	BATHINDA	GONIANA MANDI	S-NPP	30.38660	74.96150	12:45:55	D	6.90
270	BATHINDA	GONIANA MANDI	S-NPP	30.38720	74.95600	12:45:55	D	8.60
271	BATHINDA	GONIANA MANDI	AQUA	30.26300	74.94400	14:21:31	D	26.00
272	BATHINDA	GONIANA MANDI	AQUA	30.28500	74.97600	14:21:31	D	27.50
273	BATHINDA	GONIANA MANDI	AQUA	30.29500	74.83500	14:21:31	D	21.60
274	BATHINDA	GONIANA MANDI	AQUA	30.38300	74.82000	14:21:31	D	43.10
275	BATHINDA	GONIANA MANDI	S-NPP	30.26310	74.94930	14:26:13	D	8.70
276	BATHINDA	GONIANA MANDI	S-NPP	30.30220	74.83360	14:26:13	D	7.20
277	BATHINDA	GONIANA MANDI	S-NPP	30.30440	74.87610	14:26:13	D	6.90
278	BATHINDA	GONIANA MANDI	S-NPP	30.30470	74.88210	14:26:13	D	6.90
279	BATHINDA	GONIANA MANDI	S-NPP	30.30480	75.01140	14:26:13	D	13.90
280	BATHINDA	GONIANA MANDI	S-NPP	30.31560	74.96750	14:26:13	D	5.00
281	BATHINDA	GONIANA MANDI	S-NPP	30.33580	74.98300	14:26:13	D	7.20
282	BATHINDA	GONIANA MANDI	S-NPP	30.33610	74.98480	14:26:13	D	9.90
283	BATHINDA	GONIANA MANDI	S-NPP	30.34680	74.93910	14:26:13	D	7.60
284	BATHINDA	GONIANA MANDI	S-NPP	30.34680	74.94100	14:26:13	D	7.90
285	BATHINDA	GONIANA MANDI	S-NPP	30.35330	74.93860	14:26:13	D	7.60
286	BATHINDA	GONIANA MANDI	S-NPP	30.35330	74.94060	14:26:13	D	7.90
287	BATHINDA	GONIANA MANDI	S-NPP	30.35360	74.94480	14:26:13	D	7.60
288	BATHINDA	GONIANA MANDI	S-NPP	30.36050	74.83630	14:26:13	D	5.00
289	BATHINDA	GONIANA MANDI	S-NPP	30.36410	75.02050	14:26:13	D	9.50
290	BATHINDA	GONIANA MANDI	S-NPP	30.36490	74.91540	14:26:13	D	3.00
291	BATHINDA	GONIANA MANDI	S-NPP	30.36510	74.91330	14:26:13	D	4.50
292	BATHINDA	GONIANA MANDI	S-NPP	30.36640	74.80960	14:26:13	D	8.10
293	BATHINDA	GONIANA MANDI	S-NPP	30.37590	74.86980	14:26:13	D	3.10
294	BATHINDA	GONIANA MANDI	S-NPP	30.38640	74.82050	14:26:13	D	3.30

295	BATHINDA	GONIANA MANDI	S-NPP	30.38690	74.96140	14:26:13	D	13.90
296	BATHINDA	GONIANA MANDI	S-NPP	30.40120	74.98530	14:26:13	D	19.00
297	BATHINDA	MAUR	S-NPP	29.97930	75.20920	12:45:55	D	7.10
298	BATHINDA	MAUR	S-NPP	30.01210	75.27080	12:45:55	D	2.70
299	BATHINDA	MAUR	S-NPP	30.01310	75.20760	12:45:55	D	1.60
300	BATHINDA	MAUR	S-NPP	30.01420	75.20700	12:45:55	D	1.70
301	BATHINDA	MAUR	S-NPP	30.03010	75.25170	12:45:55	D	2.30
302	BATHINDA	MAUR	S-NPP	30.03080	75.25130	12:45:55	D	2.30
303	BATHINDA	MAUR	S-NPP	30.04740	75.25070	12:45:55	D	2.10
304	BATHINDA	MAUR	S-NPP	30.05470	75.18520	12:45:55	D	2.90
305	BATHINDA	MAUR	S-NPP	30.06010	75.18340	12:45:55	D	2.90
306	BATHINDA	MAUR	S-NPP	30.06460	75.17740	12:45:55	D	5.40
307	BATHINDA	MAUR	S-NPP	30.07710	75.29930	12:45:55	D	3.80
308	BATHINDA	MAUR	S-NPP	30.08130	75.04140	12:45:55	D	4.50
309	BATHINDA	MAUR	S-NPP	30.10470	75.15740	12:45:55	D	5.60
310	BATHINDA	MAUR	S-NPP	30.10720	75.15900	12:45:55	D	3.30
311	BATHINDA	MAUR	S-NPP	30.11230	75.16410	12:45:55	D	7.00
312	BATHINDA	MAUR	S-NPP	30.11370	75.12270	12:45:55	D	4.10
313	BATHINDA	MAUR	S-NPP	30.11530	75.11990	12:45:55	D	5.10
314	BATHINDA	MAUR	S-NPP	30.11630	75.12420	12:45:55	D	8.50
315	BATHINDA	MAUR	S-NPP	30.11910	75.12090	12:45:55	D	4.10
316	BATHINDA	MAUR	S-NPP	30.12390	75.27520	12:45:55	D	3.10
317	BATHINDA	MAUR	S-NPP	30.12440	75.25920	12:45:55	D	2.20
318	BATHINDA	MAUR	S-NPP	30.12520	75.25690	12:45:55	D	2.90
319	BATHINDA	MAUR	AQUA	29.98100	75.24200	14:21:31	D	26.10
320	BATHINDA	MAUR	AQUA	30.13000	75.11200	14:21:31	D	26.40
321	BATHINDA	MAUR	AQUA	30.13300	75.13900	14:21:31	D	32.50
322	BATHINDA	MAUR	AQUA	30.13900	75.13100	14:21:31	D	37.60
323	BATHINDA	MAUR	S-NPP	29.98930	75.19160	14:26:13	D	4.20
324	BATHINDA	MAUR	S-NPP	30.01650	75.20900	14:26:13	D	3.80
325	BATHINDA	MAUR	S-NPP	30.02140	75.20870	14:26:13	D	8.90
326	BATHINDA	MAUR	S-NPP	30.04190	75.22650	14:26:13	D	4.70
327	BATHINDA	MAUR	S-NPP	30.04380	75.22650	14:26:13	D	7.00

328	BATHINDA	MAUR	S-NPP	30.10200	75.24220	14:26:13	D	6.50
329	BATHINDA	MAUR	S-NPP	30.10530	75.04700	14:26:13	D	2.70
330	BATHINDA	MAUR	S-NPP	30.11050	75.28010	14:26:13	D	13.40
331	BATHINDA	MAUR	S-NPP	30.11610	75.26060	14:26:13	D	5.50
332	BATHINDA	MAUR	S-NPP	30.12270	75.26020	14:26:13	D	5.50
333	BATHINDA	MAUR	S-NPP	30.12790	75.11880	14:26:13	D	10.30
334	BATHINDA	MAUR	S-NPP	30.12840	75.11420	14:26:13	D	5.30
335	BATHINDA	MAUR	S-NPP	30.12880	75.12050	14:26:13	D	5.30
336	BATHINDA	MAUR	S-NPP	30.13110	75.18800	14:26:13	D	4.50
337	BATHINDA	MAUR	S-NPP	30.14190	75.13680	14:26:13	D	7.20
338	BATHINDA	NATHANA	S-NPP	30.16700	75.12360	12:45:55	D	6.30
339	BATHINDA	NATHANA	S-NPP	30.16980	75.06330	12:45:55	D	3.60
340	BATHINDA	NATHANA	S-NPP	30.17090	75.06760	12:45:55	D	3.60
341	BATHINDA	NATHANA	S-NPP	30.18800	75.04860	12:45:55	D	2.40
342	BATHINDA	NATHANA	S-NPP	30.21290	75.07710	12:45:55	D	4.60
343	BATHINDA	NATHANA	S-NPP	30.21440	75.07630	12:45:55	D	4.80
344	BATHINDA	NATHANA	S-NPP	30.23920	75.06400	12:45:55	D	9.10
345	BATHINDA	NATHANA	S-NPP	30.24030	75.06820	12:45:55	D	10.00
346	BATHINDA	NATHANA	S-NPP	30.25370	75.14560	12:45:55	D	2.40
347	BATHINDA	NATHANA	S-NPP	30.25730	75.11280	12:45:55	D	7.20
348	BATHINDA	NATHANA	S-NPP	30.25840	75.11700	12:45:55	D	6.00
349	BATHINDA	NATHANA	S-NPP	30.26020	75.14810	12:45:55	D	2.40
350	BATHINDA	NATHANA	S-NPP	30.26530	75.07380	12:45:55	D	3.70
351	BATHINDA	NATHANA	S-NPP	30.29260	75.06490	12:45:55	D	7.40
352	BATHINDA	NATHANA	S-NPP	30.29480	75.05970	12:45:55	D	4.20
353	BATHINDA	NATHANA	S-NPP	30.29550	75.10040	12:45:55	D	4.60
354	BATHINDA	NATHANA	S-NPP	30.32070	75.09210	12:45:55	D	3.50
355	BATHINDA	NATHANA	S-NPP	30.32330	75.03210	12:45:55	D	3.90
356	BATHINDA	NATHANA	S-NPP	30.34270	75.06230	12:45:55	D	5.40
357	BATHINDA	NATHANA	S-NPP	30.38420	75.13470	12:45:55	D	2.10
358	BATHINDA	NATHANA	AQUA	30.18100	75.06700	14:21:31	D	33.40
359	BATHINDA	NATHANA	AQUA	30.21700	75.17300	14:21:31	D	34.80
360	BATHINDA	NATHANA	AQUA	30.28300	75.11100	14:21:31	D	29.80

361	BATHINDA	NATHANA	AQUA	30.29100	75.13000	14:21:31	D	26.30
362	BATHINDA	NATHANA	AQUA	30.33500	75.15200	14:21:31	D	49.90
363	BATHINDA	NATHANA	S-NPP	30.14990	75.03000	14:26:13	D	3.40
364	BATHINDA	NATHANA	S-NPP	30.15110	75.05480	14:26:13	D	6.40
365	BATHINDA	NATHANA	S-NPP	30.16000	75.10430	14:26:13	D	7.30
366	BATHINDA	NATHANA	S-NPP	30.16040	75.09990	14:26:13	D	8.70
367	BATHINDA	NATHANA	S-NPP	30.16830	75.12450	14:26:13	D	3.60
368	BATHINDA	NATHANA	S-NPP	30.17310	75.10350	14:26:13	D	8.20
369	BATHINDA	NATHANA	S-NPP	30.17660	75.04090	14:26:13	D	5.50
370	BATHINDA	NATHANA	S-NPP	30.21580	75.17040	14:26:13	D	10.50
371	BATHINDA	NATHANA	S-NPP	30.23220	75.13480	14:26:13	D	4.70
372	BATHINDA	NATHANA	S-NPP	30.25900	75.14580	14:26:13	D	4.70
373	BATHINDA	NATHANA	S-NPP	30.27120	75.12610	14:26:13	D	3.80
374	BATHINDA	NATHANA	S-NPP	30.27250	75.12300	14:26:13	D	4.70
375	BATHINDA	NATHANA	S-NPP	30.27590	75.08810	14:26:13	D	5.90
376	BATHINDA	NATHANA	S-NPP	30.33700	75.15240	14:26:13	D	8.80
377	BATHINDA	NATHANA	S-NPP	30.33830	75.15400	14:26:13	D	5.90
378	BATHINDA	NATHANA	S-NPP	30.35350	75.08190	14:26:13	D	6.10
379	BATHINDA	NATHANA	S-NPP	30.35730	75.16380	14:26:13	D	9.30
380	BATHINDA	NATHANA	S-NPP	30.35860	75.05010	14:26:13	D	7.10
381	BATHINDA	NATHANA	S-NPP	30.35860	75.16550	14:26:13	D	4.10
382	BATHINDA	NATHANA	S-NPP	30.36690	75.08740	14:26:13	D	18.70
383	BATHINDA	PHUL	S-NPP	30.30490	75.28110	12:45:55	D	2.80
384	BATHINDA	PHUL	S-NPP	30.32310	75.28410	12:45:55	D	3.60
385	BATHINDA	PHUL	S-NPP	30.32910	75.12560	12:45:55	D	2.30
386	BATHINDA	PHUL	S-NPP	30.33090	75.12500	12:45:55	D	2.50
387	BATHINDA	PHUL	S-NPP	30.33830	75.18550	12:45:55	D	4.30
388	BATHINDA	PHUL	S-NPP	30.33970	75.18520	12:45:55	D	4.10
389	BATHINDA	PHUL	S-NPP	30.35020	75.18620	12:45:55	D	3.30
390	BATHINDA	PHUL	S-NPP	30.36560	75.24800	12:45:55	D	2.30
391	BATHINDA	PHUL	S-NPP	30.36670	75.24780	12:45:55	D	2.00
392	BATHINDA	PHUL	S-NPP	30.38790	75.26730	12:45:55	D	5.90
393	BATHINDA	PHUL	S-NPP	30.39220	75.19040	12:45:55	D	3.30

394	BATHINDA	PHUL	S-NPP	30.39320	75.19460	12:45:55	D	3.30
395	BATHINDA	PHUL	S-NPP	30.39760	75.18870	12:45:55	D	17.80
396	BATHINDA	PHUL	S-NPP	30.40340	75.23570	12:45:55	D	3.50
397	BATHINDA	PHUL	S-NPP	30.44360	75.18740	12:45:55	D	3.00
398	BATHINDA	PHUL	S-NPP	30.44390	75.18700	12:45:55	D	2.70
399	BATHINDA	PHUL	S-NPP	30.45420	75.20620	12:45:55	D	2.60
400	BATHINDA	PHUL	S-NPP	30.45440	75.20580	12:45:55	D	3.20
401	BATHINDA	PHUL	AQUA	30.28500	75.13800	14:21:31	D	23.90
402	BATHINDA	PHUL	AQUA	30.34400	75.26300	14:21:31	D	41.90
403	BATHINDA	PHUL	AQUA	30.37100	75.19900	14:21:31	D	46.90
404	BATHINDA	PHUL	S-NPP	30.29420	75.19450	14:26:13	D	7.60
405	BATHINDA	PHUL	S-NPP	30.31230	75.16170	14:26:13	D	5.80
406	BATHINDA	PHUL	S-NPP	30.31800	75.27650	14:26:13	D	8.60
407	BATHINDA	PHUL	S-NPP	30.31830	75.28300	14:26:13	D	8.60
408	BATHINDA	PHUL	S-NPP	30.34210	75.26720	14:26:13	D	7.20
409	BATHINDA	PHUL	S-NPP	30.34410	75.26870	14:26:13	D	6.00
410	BATHINDA	PHUL	S-NPP	30.36120	75.21640	14:26:13	D	11.20
411	BATHINDA	PHUL	S-NPP	30.36450	75.17620	14:26:13	D	10.60
412	BATHINDA	PHUL	S-NPP	30.36590	75.17780	14:26:13	D	12.00
413	BATHINDA	PHUL	S-NPP	30.36620	75.21440	14:26:13	D	7.20
414	BATHINDA	PHUL	S-NPP	30.37100	75.17580	14:26:13	D	8.00
415	BATHINDA	PHUL	S-NPP	30.37130	75.18210	14:26:13	D	8.00
416	BATHINDA	PHUL	S-NPP	30.37190	75.19490	14:26:13	D	10.00
417	BATHINDA	PHUL	S-NPP	30.37240	75.17750	14:26:13	D	10.00
418	BATHINDA	PHUL	S-NPP	30.37270	75.18380	14:26:13	D	12.60
419	BATHINDA	PHUL	S-NPP	30.37340	75.19650	14:26:13	D	9.50
420	BATHINDA	PHUL	S-NPP	30.38150	75.25850	14:26:13	D	4.80
421	BATHINDA	PHUL	S-NPP	30.38330	75.26010	14:26:13	D	5.30
422	BATHINDA	PHUL	S-NPP	30.43990	75.23590	14:26:13	D	7.70
423	BATHINDA	PHUL	S-NPP	30.44430	75.23610	14:26:13	D	7.30
424	BATHINDA	PHUL	S-NPP	30.44800	75.17170	14:26:13	D	7.60
425	BATHINDA	PHUL	S-NPP	30.44990	75.17140	14:26:13	D	5.50
426	BATHINDA	PHUL	S-NPP	30.45020	75.17770	14:26:13	D	5.50

427	BATHINDA	RAMPURA	S-NPP	30.12820	75.20410	12:45:55	D	2.30
428	BATHINDA	RAMPURA	S-NPP	30.16210	75.17510	12:45:55	D	4.10
429	BATHINDA	RAMPURA	S-NPP	30.17350	75.22090	12:45:55	D	13.20
430	BATHINDA	RAMPURA	S-NPP	30.21770	75.23360	12:45:55	D	5.10
431	BATHINDA	RAMPURA	S-NPP	30.22000	75.21940	12:45:55	D	12.00
432	BATHINDA	RAMPURA	S-NPP	30.22480	75.21790	12:45:55	D	22.00
433	BATHINDA	RAMPURA	S-NPP	30.22550	75.21760	12:45:55	D	12.00
434	BATHINDA	RAMPURA	S-NPP	30.22950	75.23420	12:45:55	D	3.00
435	BATHINDA	RAMPURA	S-NPP	30.24600	75.25570	12:45:55	D	3.70
436	BATHINDA	RAMPURA	S-NPP	30.24640	75.25550	12:45:55	D	4.70
437	BATHINDA	RAMPURA	S-NPP	30.25170	75.23160	12:45:55	D	6.90
438	BATHINDA	RAMPURA	S-NPP	30.25220	75.23130	12:45:55	D	5.60
439	BATHINDA	RAMPURA	S-NPP	30.26480	75.30730	12:45:55	D	2.40
440	BATHINDA	RAMPURA	S-NPP	30.26580	75.31130	12:45:55	D	3.50
441	BATHINDA	RAMPURA	S-NPP	30.28200	75.30620	12:45:55	D	4.00
442	BATHINDA	RAMPURA	TERRA	30.15400	75.12400	11:12:40	D	21.20
443	BATHINDA	RAMPURA	TERRA	30.30400	75.28400	11:12:40	D	6.40
444	BATHINDA	RAMPURA	S-NPP	30.13230	75.18960	14:26:13	D	6.70
445	BATHINDA	RAMPURA	S-NPP	30.15000	75.15070	14:26:13	D	5.80
446	BATHINDA	RAMPURA	S-NPP	30.15560	75.13150	14:26:13	D	2.90
447	BATHINDA	RAMPURA	S-NPP	30.15670	75.31450	14:26:13	D	15.30
448	BATHINDA	RAMPURA	S-NPP	30.15830	75.30960	14:26:13	D	5.80
449	BATHINDA	RAMPURA	S-NPP	30.16150	75.27550	14:26:13	D	5.40
450	BATHINDA	RAMPURA	S-NPP	30.16330	75.27720	14:26:13	D	6.80
451	BATHINDA	RAMPURA	S-NPP	30.16500	75.35290	14:26:13	D	5.00
452	BATHINDA	RAMPURA	S-NPP	30.20010	75.25410	14:26:13	D	3.80
453	BATHINDA	RAMPURA	S-NPP	30.22820	75.19200	14:26:13	D	9.30
454	BATHINDA	RAMPURA	S-NPP	30.23020	75.19490	14:26:13	D	8.00
455	BATHINDA	RAMPURA	S-NPP	30.23580	75.36550	14:26:13	D	6.50
456	BATHINDA	RAMPURA	S-NPP	30.23890	75.36830	14:26:13	D	10.30
457	BATHINDA	RAMPURA	S-NPP	30.27870	75.28520	14:26:13	D	4.00
458	BATHINDA	RAMPURA	S-NPP	30.28120	75.28830	14:26:13	D	7.90
459	BATHINDA	SANGAT	S-NPP	30.00510	74.78870	12:45:55	D	4.30

460	BATHINDA	SANGAT	S-NPP	30.05600	74.90260	12:45:55	D	2.80
461	BATHINDA	SANGAT	S-NPP	30.05730	74.88330	12:45:55	D	4.00
462	BATHINDA	SANGAT	S-NPP	30.05970	74.88510	12:45:55	D	5.80
463	BATHINDA	SANGAT	S-NPP	30.06980	74.82970	12:45:55	D	2.30
464	BATHINDA	SANGAT	S-NPP	30.07090	74.81030	12:45:55	D	7.60
465	BATHINDA	SANGAT	S-NPP	30.07200	74.81470	12:45:55	D	11.50
466	BATHINDA	SANGAT	S-NPP	30.09770	74.77290	12:45:55	D	5.00
467	BATHINDA	SANGAT	S-NPP	30.09850	74.89610	12:45:55	D	2.60
468	BATHINDA	SANGAT	S-NPP	30.12200	74.71760	12:45:55	D	3.40
469	BATHINDA	SANGAT	S-NPP	30.12660	74.76810	12:45:55	D	9.60
470	BATHINDA	SANGAT	S-NPP	30.12770	74.77260	12:45:55	D	9.60
471	BATHINDA	SANGAT	S-NPP	30.12880	74.76810	12:45:55	D	10.10
472	BATHINDA	SANGAT	S-NPP	30.12990	74.77250	12:45:55	D	10.10
473	BATHINDA	SANGAT	S-NPP	30.14760	74.80420	12:45:55	D	4.70
474	BATHINDA	SANGAT	S-NPP	30.14880	74.72810	12:45:55	D	2.30
475	BATHINDA	SANGAT	S-NPP	30.16440	74.71810	12:45:55	D	3.50
476	BATHINDA	SANGAT	AQUA	30.14500	74.70900	14:21:31	D	20.20
477	BATHINDA	SANGAT	S-NPP	30.12240	74.75990	14:26:13	D	4.80
478	BATHINDA	SANGAT	S-NPP	30.12350	74.66510	14:26:13	D	5.90
479	BATHINDA	SANGAT	S-NPP	30.13750	74.65020	14:26:13	D	6.30
480	BATHINDA	SANGAT	S-NPP	30.14040	74.83470	14:26:13	D	5.50
481	BATHINDA	SANGAT	S-NPP	30.14500	74.70510	14:26:13	D	2.40
482	BATHINDA	SANGAT	S-NPP	30.15040	74.90700	14:26:13	D	4.50
483	BATHINDA	SANGAT	S-NPP	30.16000	74.71380	14:26:13	D	6.50
484	BATHINDA	TALWANDI SABO	S-NPP	29.82160	75.15970	12:45:55	D	13.60
485	BATHINDA	TALWANDI SABO	S-NPP	29.84680	75.16540	12:45:55	D	6.20
486	BATHINDA	TALWANDI SABO	S-NPP	29.86690	74.99650	12:45:55	D	11.50
487	BATHINDA	TALWANDI SABO	S-NPP	29.95010	75.09050	12:45:55	D	3.00
488	BATHINDA	TALWANDI SABO	S-NPP	29.97910	75.13630	12:45:55	D	2.60
489	BATHINDA	TALWANDI SABO	S-NPP	29.98120	75.14470	12:45:55	D	3.70
490	BATHINDA	TALWANDI SABO	S-NPP	30.00120	75.04200	12:45:55	D	2.90
491	BATHINDA	TALWANDI SABO	S-NPP	30.00800	74.99790	12:45:55	D	10.80
492	BATHINDA	TALWANDI SABO	S-NPP	30.00910	75.00230	12:45:55	D	12.40

493	BATHINDA	TALWANDI SABO	S-NPP	30.01420	75.07020	12:45:55	D	5.60
494	BATHINDA	TALWANDI SABO	S-NPP	30.02590	74.95010	12:45:55	D	4.50
495	BATHINDA	TALWANDI SABO	S-NPP	30.03240	75.11940	12:45:55	D	2.40
496	BATHINDA	TALWANDI SABO	S-NPP	30.03450	74.98470	12:45:55	D	15.60
497	BATHINDA	TALWANDI SABO	S-NPP	30.03870	75.14480	12:45:55	D	5.20
498	BATHINDA	TALWANDI SABO	S-NPP	30.03930	74.93160	12:45:55	D	9.70
499	BATHINDA	TALWANDI SABO	S-NPP	30.04090	74.92890	12:45:55	D	10.70
500	BATHINDA	TALWANDI SABO	S-NPP	30.04770	74.98970	12:45:55	D	4.90
501	BATHINDA	TALWANDI SABO	AQUA	29.82000	75.13600	14:21:31	D	29.70
502	BATHINDA	TALWANDI SABO	AQUA	29.82500	75.13000	14:21:31	D	30.00
503	BATHINDA	TALWANDI SABO	AQUA	30.02600	74.94200	14:21:31	D	23.30
504	BATHINDA	TALWANDI SABO	AQUA	30.02600	75.10100	14:21:31	D	30.00
505	BATHINDA	TALWANDI SABO	AQUA	30.03200	74.93600	14:21:31	D	18.40
506	BATHINDA	TALWANDI SABO	AQUA	30.03400	74.96200	14:21:31	D	20.40
507	BATHINDA	TALWANDI SABO	TERRA	30.04900	75.08400	11:12:40	D	5.40
508	BATHINDA	TALWANDI SABO	TERRA	30.05100	75.07300	11:12:40	D	6.70
509	BATHINDA	TALWANDI SABO	AQUA	30.06800	75.03800	14:21:31	D	17.90
510	BATHINDA	TALWANDI SABO	S-NPP	29.85620	75.12280	14:26:13	D	2.50
511	BATHINDA	TALWANDI SABO	S-NPP	29.96100	75.01870	14:26:13	D	4.60
512	BATHINDA	TALWANDI SABO	S-NPP	29.96530	75.10510	14:26:13	D	22.40
513	BATHINDA	TALWANDI SABO	S-NPP	29.97250	74.98720	14:26:13	D	3.00
514	BATHINDA	TALWANDI SABO	S-NPP	29.97310	75.12970	14:26:13	D	5.50
515	BATHINDA	TALWANDI SABO	S-NPP	29.97960	74.99910	14:26:13	D	8.60
516	BATHINDA	TALWANDI SABO	S-NPP	30.02460	74.99610	14:26:13	D	8.20
517	BATHINDA	TALWANDI SABO	S-NPP	30.02500	74.99640	14:26:13	D	6.00
518	BATHINDA	TALWANDI SABO	S-NPP	30.04050	75.05700	14:26:13	D	13.80
519	BATHINDA	TALWANDI SABO	S-NPP	30.04130	75.05720	14:26:13	D	7.00
520	BATHINDA	TALWANDI SABO	S-NPP	30.04670	75.05040	14:26:13	D	7.70
521	BATHINDA	TALWANDI SABO	S-NPP	30.04750	75.05070	14:26:13	D	7.00
522	BATHINDA	TALWANDI SABO	S-NPP	30.05520	74.95750	14:26:13	D	5.70
523	BATHINDA	TALWANDI SABO	S-NPP	30.05540	74.95780	14:26:13	D	2.90
524	BATHINDA	TALWANDI SABO	S-NPP	30.06620	75.04930	14:26:13	D	31.20
525	FARIDKOT	FARIDKOT	S-NPP	30.61340	74.75050	12:45:55	D	3.80

526	FARIDKOT	FARIDKOT	S-NPP	30.62210	74.78510	12:45:55	D	3.20
527	FARIDKOT	FARIDKOT	S-NPP	30.64320	74.67000	12:45:55	D	7.30
528	FARIDKOT	FARIDKOT	S-NPP	30.67770	74.84100	12:45:55	D	8.30
529	FARIDKOT	FARIDKOT	S-NPP	30.68070	74.84010	12:45:55	D	17.40
530	FARIDKOT	FARIDKOT	S-NPP	30.68310	74.83920	12:45:55	D	8.30
531	FARIDKOT	FARIDKOT	S-NPP	30.68400	74.86660	12:45:55	D	4.60
532	FARIDKOT	FARIDKOT	S-NPP	30.68420	74.84350	12:45:55	D	12.40
533	FARIDKOT	FARIDKOT	S-NPP	30.68720	74.86560	12:45:55	D	4.90
534	FARIDKOT	FARIDKOT	S-NPP	30.68750	74.65530	12:45:55	D	5.80
535	FARIDKOT	FARIDKOT	S-NPP	30.70150	74.82860	12:45:55	D	4.10
536	FARIDKOT	FARIDKOT	S-NPP	30.70360	74.87390	12:45:55	D	2.30
537	FARIDKOT	FARIDKOT	S-NPP	30.70400	74.82760	12:45:55	D	7.60
538	FARIDKOT	FARIDKOT	S-NPP	30.70690	74.87300	12:45:55	D	3.40
539	FARIDKOT	FARIDKOT	S-NPP	30.72100	74.88210	12:45:55	D	2.10
540	FARIDKOT	FARIDKOT	S-NPP	30.72170	74.67230	12:45:55	D	3.70
541	FARIDKOT	FARIDKOT	S-NPP	30.72700	74.74100	12:45:55	D	4.30
542	FARIDKOT	FARIDKOT	S-NPP	30.75640	74.78720	12:45:55	D	4.20
543	FARIDKOT	FARIDKOT	S-NPP	30.77910	74.76600	12:45:55	D	2.90
544	FARIDKOT	FARIDKOT	S-NPP	30.79990	74.77770	12:45:55	D	6.60
545	FARIDKOT	FARIDKOT	S-NPP	30.80130	74.77680	12:45:55	D	6.30
546	FARIDKOT	FARIDKOT	AQUA	30.69500	74.48400	14:21:31	D	19.80
547	FARIDKOT	FARIDKOT	AQUA	30.70300	74.47800	14:21:31	D	20.40
548	FARIDKOT	FARIDKOT	AQUA	30.71500	74.87000	14:21:31	D	54.10
549	FARIDKOT	FARIDKOT	AQUA	30.72000	74.86400	14:21:31	D	39.80
550	FARIDKOT	FARIDKOT	AQUA	30.74200	74.62600	14:21:31	D	55.20
551	FARIDKOT	FARIDKOT	AQUA	30.80300	74.58600	14:21:31	D	31.40
552	FARIDKOT	FARIDKOT	S-NPP	30.59300	74.66170	14:26:13	D	8.90
553	FARIDKOT	FARIDKOT	S-NPP	30.62360	74.75590	14:26:13	D	10.10
554	FARIDKOT	FARIDKOT	S-NPP	30.62440	74.75270	14:26:13	D	10.40
555	FARIDKOT	FARIDKOT	S-NPP	30.64370	74.75150	14:26:13	D	13.90
556	FARIDKOT	FARIDKOT	S-NPP	30.67300	74.83220	14:26:13	D	12.40
557	FARIDKOT	FARIDKOT	S-NPP	30.70020	74.47460	14:26:13	D	6.80
558	FARIDKOT	FARIDKOT	S-NPP	30.70290	74.77230	14:26:13	D	4.60

559	FARIDKOT	FARIDKOT	S-NPP	30.71080	74.80220	14:26:13	D	8.40
560	FARIDKOT	FARIDKOT	S-NPP	30.71450	74.50300	14:26:13	D	11.70
561	FARIDKOT	FARIDKOT	S-NPP	30.71450	74.87560	14:26:13	D	4.70
562	FARIDKOT	FARIDKOT	S-NPP	30.71480	74.50880	14:26:13	D	14.60
563	FARIDKOT	FARIDKOT	S-NPP	30.71670	74.78970	14:26:13	D	5.80
564	FARIDKOT	FARIDKOT	S-NPP	30.71710	74.50090	14:26:13	D	9.70
565	FARIDKOT	FARIDKOT	S-NPP	30.71740	74.50670	14:26:13	D	9.70
566	FARIDKOT	FARIDKOT	S-NPP	30.71970	74.72280	14:26:13	D	6.20
567	FARIDKOT	FARIDKOT	S-NPP	30.72110	74.62670	14:26:13	D	11.30
568	FARIDKOT	FARIDKOT	S-NPP	30.72220	74.77120	14:26:13	D	2.50
569	FARIDKOT	FARIDKOT	S-NPP	30.72300	74.62470	14:26:13	D	7.20
570	FARIDKOT	FARIDKOT	S-NPP	30.72580	74.68450	14:26:13	D	4.40
571	FARIDKOT	FARIDKOT	S-NPP	30.72960	74.78900	14:26:13	D	4.60
572	FARIDKOT	FARIDKOT	S-NPP	30.73050	74.78720	14:26:13	D	6.90
573	FARIDKOT	FARIDKOT	S-NPP	30.73420	74.51350	14:26:13	D	12.50
574	FARIDKOT	FARIDKOT	S-NPP	30.73530	74.75040	14:26:13	D	9.20
575	FARIDKOT	FARIDKOT	S-NPP	30.73670	74.51140	14:26:13	D	13.80
576	FARIDKOT	FARIDKOT	S-NPP	30.74670	74.62520	14:26:13	D	9.70
577	FARIDKOT	FARIDKOT	S-NPP	30.74700	74.63110	14:26:13	D	9.70
578	FARIDKOT	FARIDKOT	S-NPP	30.74860	74.62310	14:26:13	D	12.90
579	FARIDKOT	FARIDKOT	S-NPP	30.75310	74.62480	14:26:13	D	9.70
580	FARIDKOT	FARIDKOT	S-NPP	30.75530	74.62860	14:26:13	D	19.80
581	FARIDKOT	FARIDKOT	S-NPP	30.75630	74.80580	14:26:13	D	4.90
582	FARIDKOT	FARIDKOT	S-NPP	30.75670	74.81190	14:26:13	D	4.90
583	FARIDKOT	FARIDKOT	S-NPP	30.75750	74.81000	14:26:13	D	5.50
584	FARIDKOT	FARIDKOT	S-NPP	30.75780	74.81610	14:26:13	D	5.50
585	FARIDKOT	FARIDKOT	S-NPP	30.76730	74.76860	14:26:13	D	8.90
586	FARIDKOT	FARIDKOT	S-NPP	30.76840	74.76660	14:26:13	D	5.60
587	FARIDKOT	FARIDKOT	S-NPP	30.77240	74.58590	14:26:13	D	4.60
588	FARIDKOT	FARIDKOT	S-NPP	30.78430	74.56740	14:26:13	D	9.10
589	FARIDKOT	FARIDKOT	S-NPP	30.80490	74.59580	14:26:13	D	4.30
590	FARIDKOT	JAITON	S-NPP	30.36890	74.92970	12:45:55	D	8.30
591	FARIDKOT	JAITON	S-NPP	30.37440	74.92790	12:45:55	D	8.30

592	FARIDKOT	JAITON	S-NPP	30.38620	74.95180	12:45:55	D	5.00
593	FARIDKOT	JAITON	S-NPP	30.38830	74.96030	12:45:55	D	8.60
594	FARIDKOT	JAITON	S-NPP	30.38970	75.03780	12:45:55	D	2.90
595	FARIDKOT	JAITON	S-NPP	30.39630	74.92070	12:45:55	D	4.70
596	FARIDKOT	JAITON	S-NPP	30.39740	74.92500	12:45:55	D	7.30
597	FARIDKOT	JAITON	S-NPP	30.39810	74.77120	12:45:55	D	3.30
598	FARIDKOT	JAITON	S-NPP	30.39990	74.92030	12:45:55	D	7.10
599	FARIDKOT	JAITON	S-NPP	30.40370	74.76940	12:45:55	D	2.90
600	FARIDKOT	JAITON	S-NPP	30.41230	74.82760	12:45:55	D	3.30
601	FARIDKOT	JAITON	S-NPP	30.41780	74.82580	12:45:55	D	3.70
602	FARIDKOT	JAITON	S-NPP	30.43070	74.90090	12:45:55	D	2.40
603	FARIDKOT	JAITON	S-NPP	30.43320	74.83950	12:45:55	D	16.10
604	FARIDKOT	JAITON	S-NPP	30.43890	74.98110	12:45:55	D	6.30
605	FARIDKOT	JAITON	S-NPP	30.44000	74.98540	12:45:55	D	13.30
606	FARIDKOT	JAITON	S-NPP	30.46190	74.81130	12:45:55	D	4.60
607	FARIDKOT	JAITON	S-NPP	30.46260	74.82780	12:45:55	D	4.60
608	FARIDKOT	JAITON	S-NPP	30.46370	74.80870	12:45:55	D	3.10
609	FARIDKOT	JAITON	S-NPP	30.46520	74.82420	12:45:55	D	5.40
610	FARIDKOT	JAITON	S-NPP	30.48570	74.82480	12:45:55	D	6.90
611	FARIDKOT	JAITON	S-NPP	30.48680	74.82910	12:45:55	D	6.90
612	FARIDKOT	JAITON	S-NPP	30.50290	74.90480	12:45:55	D	4.20
613	FARIDKOT	JAITON	S-NPP	30.51250	74.97780	12:45:55	D	7.70
614	FARIDKOT	JAITON	S-NPP	30.51520	74.97900	12:45:55	D	8.30
615	FARIDKOT	JAITON	AQUA	30.38400	74.90400	14:21:31	D	28.50
616	FARIDKOT	JAITON	TERRA	30.52200	74.96500	11:12:40	D	6.00
617	FARIDKOT	JAITON	TERRA	30.52900	74.97800	11:12:40	D	9.50
618	FARIDKOT	JAITON	S-NPP	30.39340	74.83220	14:26:13	D	4.50
619	FARIDKOT	JAITON	S-NPP	30.39810	74.92360	14:26:13	D	7.70
620	FARIDKOT	JAITON	S-NPP	30.39960	74.95440	14:26:13	D	5.80
621	FARIDKOT	JAITON	S-NPP	30.40090	74.97910	14:26:13	D	15.20
622	FARIDKOT	JAITON	S-NPP	30.41070	74.91680	14:26:13	D	9.50
623	FARIDKOT	JAITON	S-NPP	30.41570	74.76440	14:26:13	D	12.30
624	FARIDKOT	JAITON	S-NPP	30.41630	74.76420	14:26:13	D	7.90

625	FARIDKOT	JAITON	S-NPP	30.42010	74.97180	14:26:13	D	4.70
626	FARIDKOT	JAITON	S-NPP	30.42590	74.97160	14:26:13	D	13.80
627	FARIDKOT	JAITON	S-NPP	30.42660	74.97150	14:26:13	D	7.30
628	FARIDKOT	JAITON	S-NPP	30.42730	75.00260	14:26:13	D	8.90
629	FARIDKOT	JAITON	S-NPP	30.43120	74.94640	14:26:13	D	5.70
630	FARIDKOT	JAITON	S-NPP	30.43180	74.94640	14:26:13	D	6.30
631	FARIDKOT	JAITON	S-NPP	30.44000	74.99550	14:26:13	D	6.80
632	FARIDKOT	JAITON	S-NPP	30.44340	74.79890	14:26:13	D	10.80
633	FARIDKOT	JAITON	S-NPP	30.44380	74.79870	14:26:13	D	7.30
634	FARIDKOT	JAITON	S-NPP	30.44600	74.98270	14:26:13	D	4.30
635	FARIDKOT	JAITON	S-NPP	30.44960	74.92060	14:26:13	D	3.00
636	FARIDKOT	JAITON	S-NPP	30.44990	74.92070	14:26:13	D	5.10
637	FARIDKOT	JAITON	S-NPP	30.47070	74.82140	14:26:13	D	3.80
638	FARIDKOT	JAITON	S-NPP	30.47110	74.96260	14:26:13	D	5.00
639	FARIDKOT	JAITON	S-NPP	30.47170	74.96270	14:26:13	D	2.90
640	FARIDKOT	JAITON	S-NPP	30.48500	74.98040	14:26:13	D	8.40
641	FARIDKOT	JAITON	S-NPP	30.53280	74.88330	14:26:13	D	7.60
642	FARIDKOT	KOT KAPURA	S-NPP	30.50130	74.74460	12:45:55	D	12.20
643	FARIDKOT	KOT KAPURA	S-NPP	30.50570	74.73840	12:45:55	D	4.10
644	FARIDKOT	KOT KAPURA	S-NPP	30.51000	74.77930	12:45:55	D	2.90
645	FARIDKOT	KOT KAPURA	S-NPP	30.51550	74.77750	12:45:55	D	11.60
646	FARIDKOT	KOT KAPURA	S-NPP	30.52020	74.70040	12:45:55	D	2.90
647	FARIDKOT	KOT KAPURA	S-NPP	30.52090	74.82260	12:45:55	D	2.90
648	FARIDKOT	KOT KAPURA	S-NPP	30.55510	74.79250	12:45:55	D	3.70
649	FARIDKOT	KOT KAPURA	S-NPP	30.55600	74.73650	12:45:55	D	3.30
650	FARIDKOT	KOT KAPURA	S-NPP	30.55790	74.87540	12:45:55	D	6.00
651	FARIDKOT	KOT KAPURA	AQUA	30.54000	74.77000	14:21:31	D	25.80
652	FARIDKOT	KOT KAPURA	AQUA	30.54200	74.79600	14:21:31	D	30.70
653	FARIDKOT	KOT KAPURA	AQUA	30.54800	74.79000	14:21:31	D	45.40
654	FARIDKOT	KOT KAPURA	S-NPP	30.49310	74.75340	14:26:13	D	10.70
655	FARIDKOT	KOT KAPURA	S-NPP	30.51080	74.72220	14:26:13	D	10.20
656	FARIDKOT	KOT KAPURA	S-NPP	30.51210	74.74620	14:26:13	D	6.40
657	FARIDKOT	KOT KAPURA	S-NPP	30.52420	74.85480	14:26:13	D	8.00

658	FARIDKOT	KOT KAPURA	S-NPP	30.52490	74.85310	14:26:13	D	9.70
659	FARIDKOT	KOT KAPURA	S-NPP	30.53840	74.87850	14:26:13	D	14.40
660	FARIDKOT	KOT KAPURA	S-NPP	30.53880	74.88460	14:26:13	D	10.50
661	FARIDKOT	KOT KAPURA	S-NPP	30.53900	74.87680	14:26:13	D	10.20
662	FARIDKOT	KOT KAPURA	S-NPP	30.53930	74.88290	14:26:13	D	10.20
663	FARIDKOT	KOT KAPURA	S-NPP	30.54330	74.84750	14:26:13	D	17.20
664	FARIDKOT	KOT KAPURA	S-NPP	30.54650	74.78650	14:26:13	D	9.40
665	FARIDKOT	KOT KAPURA	S-NPP	30.54790	74.79070	14:26:13	D	7.40
666	FARIDKOT	KOT KAPURA	S-NPP	30.55720	74.86510	14:26:13	D	6.70
667	FARIDKOT	KOT KAPURA	S-NPP	30.55750	74.87120	14:26:13	D	10.40
668	FARIDKOT	KOT KAPURA	S-NPP	30.55810	74.86950	14:26:13	D	13.70
669	FARIDKOT	KOT KAPURA	S-NPP	30.56760	74.93850	14:26:13	D	11.00
670	FARIDKOT	KOT KAPURA	S-NPP	30.56780	74.93680	14:26:13	D	9.40
671	FARIDKOT	KOT KAPURA	S-NPP	30.61790	74.89680	14:26:13	D	4.00
672	FARIDKOT	KOT KAPURA	S-NPP	30.62350	74.87800	14:26:13	D	3.30
673	FARIDKOT	KOT KAPURA	S-NPP	30.66590	74.94660	14:26:13	D	8.90
674	FARIDKOT	KOT KAPURA	S-NPP	30.66620	74.94980	14:26:13	D	8.20
675	FARIDKOT	KOT KAPURA	S-NPP	30.67060	74.90910	14:26:13	D	6.60
676	FATEHGARH SAHIB	AMLOH	S-NPP	30.63030	76.16870	12:45:55	D	3.10
677	FATEHGARH SAHIB	AMLOH	S-NPP	30.63620	76.14750	12:45:55	D	2.80
678	FATEHGARH SAHIB	AMLOH	S-NPP	30.71560	76.32140	12:45:55	D	3.00
679	FATEHGARH SAHIB	AMLOH	S-NPP	30.54780	76.08530	14:26:13	D	10.40
680	FATEHGARH SAHIB	AMLOH	S-NPP	30.67040	76.20400	14:26:13	D	13.40
681	FATEHGARH SAHIB	BASSI PATHANAN	S-NPP	30.68090	76.38120	12:45:55	D	4.30
682	FATEHGARH SAHIB	BASSI PATHANAN	S-NPP	30.68590	76.37960	12:45:55	D	3.30
683	FATEHGARH SAHIB	BASSI PATHANAN	S-NPP	30.69850	76.38690	12:45:55	D	1.80
684	FATEHGARH SAHIB	BASSI PATHANAN	S-NPP	30.70870	76.36120	12:45:55	D	7.40
685	FATEHGARH SAHIB	BASSI PATHANAN	S-NPP	30.70950	76.36470	12:45:55	D	7.90
686	FATEHGARH SAHIB	BASSI PATHANAN	S-NPP	30.71110	76.37170	12:45:55	D	2.90
687	FATEHGARH SAHIB	BASSI PATHANAN	S-NPP	30.71200	76.37520	12:45:55	D	2.90
688	FATEHGARH SAHIB	BASSI PATHANAN	S-NPP	30.72680	76.41540	12:45:55	D	2.30
689	FATEHGARH SAHIB	BASSI PATHANAN	S-NPP	30.74690	76.40910	12:45:55	D	2.80
690	FATEHGARH SAHIB	KHAMANON	S-NPP	30.71640	76.32490	12:45:55	D	3.50

691	FATEHGARH SAHIB	KHAMANON	S-NPP	30.71970	76.33900	12:45:55	D	1.80
692	FATEHGARH SAHIB	KHAMANON	S-NPP	30.75490	76.38700	12:45:55	D	3.90
693	FATEHGARH SAHIB	KHAMANON	S-NPP	30.72510	76.34390	14:26:13	D	5.20
694	FATEHGARH SAHIB	KHAMANON	S-NPP	30.73680	76.32600	14:26:13	D	7.00
695	FATEHGARH SAHIB	KHAMANON	S-NPP	30.78610	76.33140	14:26:13	D	4.80
696	FATEHGARH SAHIB	KHERA	S-NPP	30.65830	76.54550	12:45:55	D	4.00
697	FATEHGARH SAHIB	KHERA	S-NPP	30.66020	76.54340	12:45:55	D	4.90
698	FATEHGARH SAHIB	SIRHIND	S-NPP	30.49000	76.41320	12:45:55	D	6.60
699	FATEHGARH SAHIB	SIRHIND	S-NPP	30.50670	76.43800	12:45:55	D	1.90
700	FATEHGARH SAHIB	SIRHIND	S-NPP	30.51170	76.43650	12:45:55	D	1.70
701	FATEHGARH SAHIB	SIRHIND	S-NPP	30.52260	76.43680	12:45:55	D	1.90
702	FATEHGARH SAHIB	SIRHIND	S-NPP	30.52270	76.38300	12:45:55	D	2.70
703	FATEHGARH SAHIB	SIRHIND	S-NPP	30.52440	76.43510	12:45:55	D	3.30
704	FATEHGARH SAHIB	SIRHIND	S-NPP	30.52610	76.41960	12:45:55	D	1.60
705	FATEHGARH SAHIB	SIRHIND	S-NPP	30.52640	76.38300	12:45:55	D	6.30
706	FATEHGARH SAHIB	SIRHIND	S-NPP	30.52770	76.43520	12:45:55	D	1.90
707	FATEHGARH SAHIB	SIRHIND	S-NPP	30.52780	76.38140	12:45:55	D	2.70
708	FATEHGARH SAHIB	SIRHIND	S-NPP	30.54050	76.36620	12:45:55	D	1.60
709	FATEHGARH SAHIB	SIRHIND	S-NPP	30.54370	76.44770	12:45:55	D	1.50
710	FATEHGARH SAHIB	SIRHIND	S-NPP	30.55130	76.41170	12:45:55	D	8.20
711	FATEHGARH SAHIB	SIRHIND	S-NPP	30.56070	76.38250	12:45:55	D	4.30
712	FATEHGARH SAHIB	SIRHIND	S-NPP	30.59110	76.35040	12:45:55	D	2.70
713	FATEHGARH SAHIB	SIRHIND	S-NPP	30.60970	76.33700	12:45:55	D	6.00
714	FATEHGARH SAHIB	SIRHIND	S-NPP	30.61020	76.33550	12:45:55	D	3.10
715	FATEHGARH SAHIB	SIRHIND	S-NPP	30.61110	76.33910	12:45:55	D	3.10
716	FATEHGARH SAHIB	SIRHIND	TERRA	30.52600	76.37700	11:12:40	D	8.80
717	FATEHGARH SAHIB	SIRHIND	S-NPP	30.50140	76.45080	14:26:13	D	4.00
718	FATEHGARH SAHIB	SIRHIND	S-NPP	30.50580	76.45240	14:26:13	D	5.60
719	FATEHGARH SAHIB	SIRHIND	S-NPP	30.53760	76.35970	14:26:13	D	5.30
720	FATEHGARH SAHIB	SIRHIND	S-NPP	30.55800	76.34370	14:26:13	D	6.30
721	FATEHGARH SAHIB	SIRHIND	S-NPP	30.61950	76.33330	14:26:13	D	5.10
722	FATEHGARH SAHIB	SIRHIND	S-NPP	30.62070	76.33350	14:26:13	D	7.40
723	FAZILKA	ABOHAR	S-NPP	30.13200	74.23220	12:45:55	D	4.80

724	FAZILKA	ABOHAR	S-NPP	30.20940	74.22340	12:45:55	D	4.50
725	FAZILKA	ABOHAR	S-NPP	30.21120	74.22630	12:45:55	D	5.70
726	FAZILKA	ABOHAR	AQUA	30.04000	74.40600	14:21:31	D	32.10
727	FAZILKA	ABOHAR	AQUA	30.12900	74.26300	14:21:31	D	30.90
728	FAZILKA	ABOHAR	AQUA	30.13300	74.26800	14:21:31	D	24.50
729	FAZILKA	ABOHAR	S-NPP	30.01430	74.41220	14:26:13	D	6.90
730	FAZILKA	ABOHAR	S-NPP	30.01760	74.41290	14:26:13	D	4.20
731	FAZILKA	ABOHAR	S-NPP	30.06820	74.25160	14:26:13	D	5.10
732	FAZILKA	ABOHAR	S-NPP	30.12980	74.26710	14:26:13	D	18.30
733	FAZILKA	ABOHAR	S-NPP	30.20140	74.24740	14:26:13	D	2.70
734	FAZILKA	ARNIWALA SHEIKH SUBANPUR	S-NPP	30.27530	74.26270	12:45:55	D	3.00
735	FAZILKA	ARNIWALA SHEIKH SUBANPUR	S-NPP	30.39300	74.31780	12:45:55	D	3.10
736	FAZILKA	ARNIWALA SHEIKH SUBANPUR	AQUA	30.43300	74.16100	14:21:31	D	32.30
737	FAZILKA	ARNIWALA SHEIKH SUBANPUR	S-NPP	30.31660	74.18420	14:26:13	D	2.10
738	FAZILKA	ARNIWALA SHEIKH SUBANPUR	S-NPP	30.36770	74.12310	14:26:13	D	7.80
739	FAZILKA	ARNIWALA SHEIKH SUBANPUR	S-NPP	30.38070	74.13330	14:26:13	D	4.80
740	FAZILKA	ARNIWALA SHEIKH SUBANPUR	S-NPP	30.40480	74.15290	14:26:13	D	3.80
741	FAZILKA	ARNIWALA SHEIKH SUBANPUR	S-NPP	30.43680	74.16740	14:26:13	D	33.20
742	FAZILKA	ARNIWALA SHEIKH SUBANPUR	S-NPP	30.44330	74.17250	14:26:13	D	33.20
743	FAZILKA	ARNIWALA SHEIKH SUBANPUR	S-NPP	30.44360	74.17800	14:26:13	D	47.40
744	FAZILKA	ARNIWALA SHEIKH SUBANPUR	S-NPP	30.44560	74.10050	14:26:13	D	5.30
745	FAZILKA	ARNIWALA SHEIKH SUBANPUR	S-NPP	30.45610	74.17720	14:26:13	D	5.20
746	FAZILKA	ARNIWALA SHEIKH SUBANPUR	S-NPP	30.45640	74.18270	14:26:13	D	5.20
747	FAZILKA	ARNIWALA SHEIKH SUBANPUR	S-NPP	30.46170	74.16570	14:26:13	D	3.60
748	FAZILKA	FAZILKA	S-NPP	30.34970	73.91500	12:45:55	D	2.90
749	FAZILKA	FAZILKA	S-NPP	30.36120	73.95880	12:45:55	D	5.00
750	FAZILKA	FAZILKA	S-NPP	30.36290	73.95650	12:45:55	D	9.50
751	FAZILKA	FAZILKA	S-NPP	30.36420	73.96140	12:45:55	D	16.40
752	FAZILKA	FAZILKA	S-NPP	30.36510	73.92570	12:45:55	D	4.50
753	FAZILKA	FAZILKA	S-NPP	30.36690	73.95690	12:45:55	D	9.60
754	FAZILKA	FAZILKA	S-NPP	30.36700	73.92330	12:45:55	D	3.70
755	FAZILKA	FAZILKA	S-NPP	30.37450	73.98600	12:45:55	D	2.90
756	FAZILKA	FAZILKA	S-NPP	30.44010	74.09420	12:45:55	D	6.10

757	FAZILKA	FAZILKA	AQUA	30.33300	73.92600	14:21:31	D	13.60
758	FAZILKA	FAZILKA	AQUA	30.38400	74.05000	14:21:31	D	20.50
759	FAZILKA	FAZILKA	AQUA	30.38400	74.05700	14:21:31	D	25.20
760	FAZILKA	FAZILKA	AQUA	30.41400	73.95400	14:21:31	D	17.40
761	FAZILKA	FAZILKA	S-NPP	30.33770	73.92460	14:26:13	D	6.20
762	FAZILKA	FAZILKA	S-NPP	30.34600	73.96150	14:26:13	D	6.90
763	FAZILKA	FAZILKA	S-NPP	30.35000	73.92380	14:26:13	D	4.10
764	FAZILKA	FAZILKA	S-NPP	30.35800	73.95540	14:26:13	D	6.60
765	FAZILKA	FAZILKA	S-NPP	30.37300	73.90520	14:26:13	D	4.00
766	FAZILKA	FAZILKA	S-NPP	30.38750	74.06070	14:26:13	D	18.20
767	FAZILKA	FAZILKA	S-NPP	30.38900	74.06150	14:26:13	D	8.60
768	FAZILKA	FAZILKA	S-NPP	30.41300	73.96130	14:26:13	D	5.80
769	FAZILKA	FAZILKA	S-NPP	30.42170	74.11860	14:26:13	D	6.30
770	FAZILKA	FAZILKA	S-NPP	30.42320	74.11400	14:26:13	D	6.40
771	FAZILKA	FAZILKA	S-NPP	30.42350	74.11950	14:26:13	D	13.40
772	FAZILKA	FAZILKA	S-NPP	30.42790	74.11820	14:26:13	D	6.30
773	FAZILKA	FAZILKA	S-NPP	30.44070	74.01340	14:26:13	D	14.10
774	FAZILKA	FAZILKA	S-NPP	30.44260	73.93770	14:26:13	D	6.40
775	FAZILKA	FAZILKA	S-NPP	30.46540	74.12120	14:26:13	D	8.20
776	FAZILKA	JALALABAD	S-NPP	30.47130	74.19150	12:45:55	D	4.50
777	FAZILKA	JALALABAD	S-NPP	30.47620	74.21020	12:45:55	D	8.80
778	FAZILKA	JALALABAD	S-NPP	30.49200	74.19980	12:45:55	D	5.30
779	FAZILKA	JALALABAD	S-NPP	30.49680	74.21850	12:45:55	D	4.00
780	FAZILKA	JALALABAD	S-NPP	30.50270	74.24180	12:45:55	D	8.30
781	FAZILKA	JALALABAD	S-NPP	30.50520	74.15450	12:45:55	D	5.10
782	FAZILKA	JALALABAD	S-NPP	30.52330	74.20540	12:45:55	D	5.70
783	FAZILKA	JALALABAD	S-NPP	30.52400	74.20420	12:45:55	D	4.20
784	FAZILKA	JALALABAD	S-NPP	30.52920	74.15150	12:45:55	D	2.20
785	FAZILKA	JALALABAD	S-NPP	30.53180	74.23790	12:45:55	D	4.70
786	FAZILKA	JALALABAD	S-NPP	30.53230	74.23690	12:45:55	D	4.90
787	FAZILKA	JALALABAD	S-NPP	30.57050	74.14880	12:45:55	D	2.60
788	FAZILKA	JALALABAD	AQUA	30.43900	74.23200	14:21:31	D	42.30
789	FAZILKA	JALALABAD	AQUA	30.44100	74.25500	14:21:31	D	28.80

790	FAZILKA	JALALABAD	AQUA	30.46100	74.18200	14:21:31	D	88.60
791	FAZILKA	JALALABAD	AQUA	30.46300	74.20500	14:21:31	D	67.00
792	FAZILKA	JALALABAD	AQUA	30.48900	74.24500	14:21:31	D	25.40
793	FAZILKA	JALALABAD	AQUA	30.54000	74.21500	14:21:31	D	37.80
794	FAZILKA	JALALABAD	AQUA	30.58100	74.25100	14:21:31	D	38.70
795	FAZILKA	JALALABAD	AQUA	30.58300	74.10800	14:21:31	D	36.10
796	FAZILKA	JALALABAD	AQUA	30.58400	74.25800	14:21:31	D	33.70
797	FAZILKA	JALALABAD	S-NPP	30.45700	74.19380	14:26:13	D	27.70
798	FAZILKA	JALALABAD	S-NPP	30.45730	74.19940	14:26:13	D	20.20
799	FAZILKA	JALALABAD	S-NPP	30.46260	74.18230	14:26:13	D	14.60
800	FAZILKA	JALALABAD	S-NPP	30.46290	74.18790	14:26:13	D	12.90
801	FAZILKA	JALALABAD	S-NPP	30.46320	74.19340	14:26:13	D	12.90
802	FAZILKA	JALALABAD	S-NPP	30.46350	74.19900	14:26:13	D	19.50
803	FAZILKA	JALALABAD	S-NPP	30.46440	74.21560	14:26:13	D	12.20
804	FAZILKA	JALALABAD	S-NPP	30.47160	74.23200	14:26:13	D	3.10
805	FAZILKA	JALALABAD	S-NPP	30.48090	74.17560	14:26:13	D	5.50
806	FAZILKA	JALALABAD	S-NPP	30.48130	74.18110	14:26:13	D	5.50
807	FAZILKA	JALALABAD	S-NPP	30.49240	74.18370	14:26:13	D	13.80
808	FAZILKA	JALALABAD	S-NPP	30.49440	74.22270	14:26:13	D	4.60
809	FAZILKA	JALALABAD	S-NPP	30.49630	74.13910	14:26:13	D	12.10
810	FAZILKA	JALALABAD	S-NPP	30.49630	74.22480	14:26:13	D	5.40
811	FAZILKA	JALALABAD	S-NPP	30.49740	74.13570	14:26:13	D	6.60
812	FAZILKA	JALALABAD	S-NPP	30.49770	74.14120	14:26:13	D	16.20
813	FAZILKA	JALALABAD	S-NPP	30.50260	74.13860	14:26:13	D	6.40
814	FAZILKA	JALALABAD	S-NPP	30.50360	74.13530	14:26:13	D	6.60
815	FAZILKA	JALALABAD	S-NPP	30.50380	74.28400	14:26:13	D	6.20
816	FAZILKA	JALALABAD	S-NPP	30.50400	74.16630	14:26:13	D	7.80
817	FAZILKA	JALALABAD	S-NPP	30.50430	74.17180	14:26:13	D	7.80
818	FAZILKA	JALALABAD	S-NPP	30.50580	74.17390	14:26:13	D	12.30
819	FAZILKA	JALALABAD	S-NPP	30.51510	74.11800	14:26:13	D	12.60
820	FAZILKA	JALALABAD	S-NPP	30.51750	74.30580	14:26:13	D	2.50
821	FAZILKA	JALALABAD	S-NPP	30.52060	74.21200	14:26:13	D	3.80
822	FAZILKA	JALALABAD	S-NPP	30.52350	74.26240	14:26:13	D	2.60

823	FAZILKA	JALALABAD	S-NPP	30.52530	74.21500	14:26:13	D	7.00
824	FAZILKA	JALALABAD	S-NPP	30.52890	74.16460	14:26:13	D	8.80
825	FAZILKA	JALALABAD	S-NPP	30.53040	74.16680	14:26:13	D	5.20
826	FAZILKA	JALALABAD	S-NPP	30.53160	74.21460	14:26:13	D	2.50
827	FAZILKA	JALALABAD	S-NPP	30.53330	74.24820	14:26:13	D	5.00
828	FAZILKA	JALALABAD	S-NPP	30.53810	74.21970	14:26:13	D	5.10
829	FAZILKA	JALALABAD	S-NPP	30.54620	74.25300	14:26:13	D	3.20
830	FAZILKA	JALALABAD	S-NPP	30.54940	74.19660	14:26:13	D	11.80
831	FAZILKA	JALALABAD	S-NPP	30.55060	74.21890	14:26:13	D	8.70
832	FAZILKA	JALALABAD	S-NPP	30.55090	74.22450	14:26:13	D	8.70
833	FAZILKA	JALALABAD	S-NPP	30.55120	74.23010	14:26:13	D	8.00
834	FAZILKA	JALALABAD	S-NPP	30.56000	74.16250	14:26:13	D	17.70
835	FAZILKA	JALALABAD	S-NPP	30.56740	74.29680	14:26:13	D	13.10
836	FAZILKA	JALALABAD	S-NPP	30.57250	74.16160	14:26:13	D	8.50
837	FAZILKA	JALALABAD	S-NPP	30.57310	74.17270	14:26:13	D	4.30
838	FAZILKA	JALALABAD	S-NPP	30.57740	74.25090	14:26:13	D	4.80
839	FAZILKA	JALALABAD	S-NPP	30.58210	74.11110	14:26:13	D	5.10
840	FAZILKA	JALALABAD	S-NPP	30.58830	74.11060	14:26:13	D	4.40
841	FAZILKA	JALALABAD	S-NPP	30.59030	74.25570	14:26:13	D	5.70
842	FAZILKA	JALALABAD	S-NPP	30.59060	74.26130	14:26:13	D	11.70
843	FAZILKA	JALALABAD	S-NPP	30.59990	74.12280	14:26:13	D	8.50
844	FAZILKA	JALALABAD	S-NPP	30.60390	74.20070	14:26:13	D	7.50
845	FAZILKA	JALALABAD	S-NPP	30.60420	74.20620	14:26:13	D	10.90
846	FAZILKA	JALALABAD	S-NPP	30.60560	74.11140	14:26:13	D	2.80
847	FAZILKA	JALALABAD	S-NPP	30.62060	74.16030	14:26:13	D	15.30
848	FAZILKA	JALALABAD	S-NPP	30.62230	74.15840	14:26:13	D	8.40
849	FAZILKA	JALALABAD	S-NPP	30.62260	74.16390	14:26:13	D	8.40
850	FAZILKA	JALALABAD	S-NPP	30.63640	74.18530	14:26:13	D	11.00
851	FAZILKA	JALALABAD	S-NPP	30.64050	74.18140	14:26:13	D	14.40
852	FAZILKA	JALALABAD	S-NPP	30.64080	74.18700	14:26:13	D	14.40
853	FAZILKA	KHUIAN SARWAR	S-NPP	30.28610	74.03660	12:45:55	D	7.00
854	FAZILKA	KHUIAN SARWAR	S-NPP	30.30520	73.97610	12:45:55	D	3.50
855	FAZILKA	KHUIAN SARWAR	AQUA	30.27700	74.02400	14:21:31	D	33.00

856	FAZILKA	KHUIAN SARWAR	AQUA	30.27900	74.02800	14:21:31	D	44.00
857	FAZILKA	KHUIAN SARWAR	AQUA	30.28800	73.98200	14:21:31	D	25.00
858	FAZILKA	KHUIAN SARWAR	AQUA	30.32800	74.01800	14:21:31	D	29.80
859	FAZILKA	KHUIAN SARWAR	S-NPP	30.10550	74.14440	14:26:13	D	6.00
860	FAZILKA	KHUIAN SARWAR	S-NPP	30.21310	74.00560	14:26:13	D	2.90
861	FAZILKA	KHUIAN SARWAR	S-NPP	30.28190	74.03080	14:26:13	D	19.10
862	FAZILKA	KHUIAN SARWAR	S-NPP	30.28270	74.03320	14:26:13	D	25.60
863	FAZILKA	KHUIAN SARWAR	S-NPP	30.28300	74.03860	14:26:13	D	23.80
864	FAZILKA	KHUIAN SARWAR	S-NPP	30.28600	73.99270	14:26:13	D	5.40
865	FAZILKA	KHUIAN SARWAR	S-NPP	30.28660	73.99520	14:26:13	D	4.70
866	FAZILKA	KHUIAN SARWAR	S-NPP	30.31150	74.00710	14:26:13	D	12.00
867	FAZILKA	KHUIAN SARWAR	S-NPP	30.31190	74.00430	14:26:13	D	5.90
868	FAZILKA	KHUIAN SARWAR	S-NPP	30.31220	74.00970	14:26:13	D	5.90
869	FAZILKA	KHUIAN SARWAR	S-NPP	30.33710	74.02150	14:26:13	D	4.40
870	FIROZPUR	FIROZPUR	S-NPP	30.98610	74.66260	12:45:55	D	4.70
871	FIROZPUR	FIROZPUR	S-NPP	31.04250	74.79180	12:45:55	D	2.50
872	FIROZPUR	FIROZPUR	S-NPP	31.06750	74.79720	12:45:55	D	4.70
873	FIROZPUR	FIROZPUR	S-NPP	30.83110	74.60620	14:26:13	D	5.20
874	FIROZPUR	FIROZPUR	S-NPP	30.83230	74.60570	14:26:13	D	6.10
875	FIROZPUR	FIROZPUR	S-NPP	30.83720	74.59990	14:26:13	D	4.70
876	FIROZPUR	FIROZPUR	S-NPP	30.83840	74.59940	14:26:13	D	2.50
877	FIROZPUR	FIROZPUR	S-NPP	30.86340	74.58590	14:26:13	D	4.60
878	FIROZPUR	FIROZPUR	S-NPP	30.86850	74.58610	14:26:13	D	5.80
879	FIROZPUR	FIROZPUR	S-NPP	30.93500	74.57360	14:26:13	D	4.80
880	FIROZPUR	FIROZPUR	S-NPP	30.99550	74.62970	14:26:13	D	6.60
881	FIROZPUR	FIROZPUR	S-NPP	30.99640	74.64770	14:26:13	D	3.40
882	FIROZPUR	FIROZPUR	S-NPP	31.00190	74.62930	14:26:13	D	6.60
883	FIROZPUR	FIROZPUR	S-NPP	31.00430	74.67750	14:26:13	D	5.10
884	FIROZPUR	FIROZPUR	S-NPP	31.00500	74.56320	14:26:13	D	5.50
885	FIROZPUR	FIROZPUR	S-NPP	31.01400	74.74390	14:26:13	D	8.90
886	FIROZPUR	FIROZPUR	S-NPP	31.03060	74.68800	14:26:13	D	10.60
887	FIROZPUR	FIROZPUR	S-NPP	31.03660	74.67170	14:26:13	D	7.70
888	FIROZPUR	FIROZPUR	S-NPP	31.04070	74.76300	14:26:13	D	5.80

889	FIROZPUR	FIROZPUR	S-NPP	31.04250	74.66920	14:26:13	D	15.30
890	FIROZPUR	FIROZPUR	S-NPP	31.04300	74.67130	14:26:13	D	7.70
891	FIROZPUR	FIROZPUR	S-NPP	31.04770	74.77490	14:26:13	D	15.10
892	FIROZPUR	FIROZPUR	S-NPP	31.05170	74.71950	14:26:13	D	10.60
893	FIROZPUR	FIROZPUR	S-NPP	31.05180	74.72330	14:26:13	D	9.10
894	FIROZPUR	FIROZPUR	S-NPP	31.05560	74.80520	14:26:13	D	9.20
895	FIROZPUR	FIROZPUR	S-NPP	31.05590	74.80290	14:26:13	D	4.00
896	FIROZPUR	FIROZPUR	S-NPP	31.06680	74.76760	14:26:13	D	5.60
897	FIROZPUR	FIROZPUR	S-NPP	31.06710	74.77370	14:26:13	D	5.60
898	FIROZPUR	FIROZPUR	S-NPP	31.06720	74.77150	14:26:13	D	8.80
899	FIROZPUR	FIROZPUR	S-NPP	31.09350	74.78450	14:26:13	D	10.80
900	FIROZPUR	FIROZPUR	S-NPP	31.10740	74.80220	14:26:13	D	8.90
901	FIROZPUR	GHALL KHURD	S-NPP	30.79700	74.90260	12:45:55	D	3.60
902	FIROZPUR	GHALL KHURD	S-NPP	30.80450	74.78970	12:45:55	D	4.40
903	FIROZPUR	GHALL KHURD	S-NPP	30.81900	74.90010	12:45:55	D	3.20
904	FIROZPUR	GHALL KHURD	S-NPP	30.81980	74.89960	12:45:55	D	3.40
905	FIROZPUR	GHALL KHURD	S-NPP	30.83250	74.81310	12:45:55	D	4.40
906	FIROZPUR	GHALL KHURD	S-NPP	30.85430	74.82890	12:45:55	D	5.10
907	FIROZPUR	GHALL KHURD	S-NPP	30.85730	74.86460	12:45:55	D	2.30
908	FIROZPUR	GHALL KHURD	S-NPP	30.87820	74.83020	12:45:55	D	2.20
909	FIROZPUR	GHALL KHURD	S-NPP	30.88840	74.77600	12:45:55	D	3.00
910	FIROZPUR	GHALL KHURD	S-NPP	31.01550	74.75490	12:45:55	D	2.60
911	FIROZPUR	GHALL KHURD	AQUA	30.89000	74.72800	14:21:31	D	50.10
912	FIROZPUR	GHALL KHURD	S-NPP	30.78890	74.92550	14:26:13	D	8.20
913	FIROZPUR	GHALL KHURD	S-NPP	30.79010	74.81420	14:26:13	D	3.10
914	FIROZPUR	GHALL KHURD	S-NPP	30.79740	74.83230	14:26:13	D	7.70
915	FIROZPUR	GHALL KHURD	S-NPP	30.81780	74.84950	14:26:13	D	9.30
916	FIROZPUR	GHALL KHURD	S-NPP	30.83560	74.81760	14:26:13	D	9.70
917	FIROZPUR	GHALL KHURD	S-NPP	30.83560	74.81770	14:26:13	D	12.00
918	FIROZPUR	GHALL KHURD	S-NPP	30.83900	74.75640	14:26:13	D	3.10
919	FIROZPUR	GHALL KHURD	S-NPP	30.83930	74.75620	14:26:13	D	2.70
920	FIROZPUR	GHALL KHURD	S-NPP	30.86830	74.70010	14:26:13	D	8.40
921	FIROZPUR	GHALL KHURD	S-NPP	30.86890	74.69970	14:26:13	D	6.60

922	FIROZPUR	GHALL KHURD	S-NPP	30.86920	74.70570	14:26:13	D	6.60
923	FIROZPUR	GHALL KHURD	S-NPP	30.87310	74.79110	14:26:13	D	6.80
924	FIROZPUR	GHALL KHURD	S-NPP	30.87320	74.79070	14:26:13	D	6.20
925	FIROZPUR	GHALL KHURD	S-NPP	30.88730	74.68040	14:26:13	D	7.00
926	FIROZPUR	GHALL KHURD	S-NPP	30.89610	74.72840	14:26:13	D	8.40
927	FIROZPUR	GHALL KHURD	S-NPP	30.89640	74.73450	14:26:13	D	13.40
928	FIROZPUR	GHALL KHURD	S-NPP	30.93710	74.64730	14:26:13	D	4.70
929	FIROZPUR	GHALL KHURD	S-NPP	30.93840	74.64520	14:26:13	D	5.00
930	FIROZPUR	GHALL KHURD	S-NPP	30.93940	74.81760	14:26:13	D	7.80
931	FIROZPUR	GHALL KHURD	S-NPP	30.95720	74.78590	14:26:13	D	7.20
932	FIROZPUR	GHALL KHURD	S-NPP	30.95770	74.78400	14:26:13	D	6.90
933	FIROZPUR	GHALL KHURD	S-NPP	30.95850	74.81040	14:26:13	D	10.30
934	FIROZPUR	GHALL KHURD	S-NPP	30.95880	74.80850	14:26:13	D	11.10
935	FIROZPUR	GHALL KHURD	S-NPP	30.96270	74.76720	14:26:13	D	8.20
936	FIROZPUR	GHALL KHURD	S-NPP	30.96660	74.69790	14:26:13	D	7.80
937	FIROZPUR	GHALL KHURD	S-NPP	30.98680	74.71490	14:26:13	D	7.90
938	FIROZPUR	GHALL KHURD	S-NPP	30.99290	74.70850	14:26:13	D	7.90
939	FIROZPUR	GHALL KHURD	S-NPP	31.01430	74.74990	14:26:13	D	8.90
940	FIROZPUR	GURUHAR SAHAI	AQUA	30.60300	74.34600	14:21:31	D	20.60
941	FIROZPUR	GURUHAR SAHAI	AQUA	30.65100	74.43900	14:21:31	D	49.20
942	FIROZPUR	GURUHAR SAHAI	AQUA	30.67000	74.23600	14:21:31	D	23.30
943	FIROZPUR	GURUHAR SAHAI	AQUA	30.67200	74.21700	14:21:31	D	17.00
944	FIROZPUR	GURUHAR SAHAI	AQUA	30.67400	74.24000	14:21:31	D	22.70
945	FIROZPUR	GURUHAR SAHAI	AQUA	30.69300	74.35500	14:21:31	D	25.80
946	FIROZPUR	GURUHAR SAHAI	AQUA	30.69300	74.45900	14:21:31	D	36.70
947	FIROZPUR	GURUHAR SAHAI	AQUA	30.73100	74.32600	14:21:31	D	38.60
948	FIROZPUR	GURUHAR SAHAI	AQUA	30.73300	74.35000	14:21:31	D	75.00
949	FIROZPUR	GURUHAR SAHAI	S-NPP	30.56260	74.32550	14:26:13	D	3.60
950	FIROZPUR	GURUHAR SAHAI	S-NPP	30.59930	74.30610	14:26:13	D	7.20
951	FIROZPUR	GURUHAR SAHAI	S-NPP	30.60450	74.33650	14:26:13	D	5.10
952	FIROZPUR	GURUHAR SAHAI	S-NPP	30.60780	74.34540	14:26:13	D	8.40
953	FIROZPUR	GURUHAR SAHAI	S-NPP	30.60810	74.41090	14:26:13	D	9.00
954	FIROZPUR	GURUHAR SAHAI	S-NPP	30.60840	74.41660	14:26:13	D	9.00

955	FIROZPUR	GURUHAR SAHAI	S-NPP	30.61040	74.39120	14:26:13	D	12.00
956	FIROZPUR	GURUHAR SAHAI	S-NPP	30.61360	74.39320	14:26:13	D	9.40
957	FIROZPUR	GURUHAR SAHAI	S-NPP	30.61670	74.39070	14:26:13	D	5.10
958	FIROZPUR	GURUHAR SAHAI	S-NPP	30.64160	74.38340	14:26:13	D	6.40
959	FIROZPUR	GURUHAR SAHAI	S-NPP	30.64190	74.38920	14:26:13	D	6.40
960	FIROZPUR	GURUHAR SAHAI	S-NPP	30.64490	74.44090	14:26:13	D	6.90
961	FIROZPUR	GURUHAR SAHAI	S-NPP	30.64550	74.45250	14:26:13	D	12.70
962	FIROZPUR	GURUHAR SAHAI	S-NPP	30.64750	74.43720	14:26:13	D	10.40
963	FIROZPUR	GURUHAR SAHAI	S-NPP	30.64840	74.45460	14:26:13	D	12.70
964	FIROZPUR	GURUHAR SAHAI	S-NPP	30.65120	74.44060	14:26:13	D	6.90
965	FIROZPUR	GURUHAR SAHAI	S-NPP	30.65800	74.39610	14:26:13	D	6.00
966	FIROZPUR	GURUHAR SAHAI	S-NPP	30.66250	74.36130	14:26:13	D	10.50
967	FIROZPUR	GURUHAR SAHAI	S-NPP	30.66370	74.38420	14:26:13	D	9.90
968	FIROZPUR	GURUHAR SAHAI	S-NPP	30.68030	74.22370	14:26:13	D	11.40
969	FIROZPUR	GURUHAR SAHAI	S-NPP	30.69400	74.35930	14:26:13	D	5.90
970	FIROZPUR	GURUHAR SAHAI	S-NPP	30.69440	74.36500	14:26:13	D	5.90
971	FIROZPUR	GURUHAR SAHAI	S-NPP	30.69780	74.42820	14:26:13	D	5.10
972	FIROZPUR	GURUHAR SAHAI	S-NPP	30.71170	74.45060	14:26:13	D	6.10
973	FIROZPUR	GURUHAR SAHAI	S-NPP	30.71420	74.38100	14:26:13	D	3.80
974	FIROZPUR	GURUHAR SAHAI	S-NPP	30.71730	74.24730	14:26:13	D	5.00
975	FIROZPUR	GURUHAR SAHAI	S-NPP	30.71730	74.32340	14:26:13	D	12.10
976	FIROZPUR	GURUHAR SAHAI	S-NPP	30.71750	74.37870	14:26:13	D	3.70
977	FIROZPUR	GURUHAR SAHAI	S-NPP	30.72390	74.32880	14:26:13	D	12.10
978	FIROZPUR	GURUHAR SAHAI	S-NPP	30.72530	74.46720	14:26:13	D	7.10
979	FIROZPUR	GURUHAR SAHAI	S-NPP	30.72810	74.46510	14:26:13	D	5.50
980	FIROZPUR	GURUHAR SAHAI	S-NPP	30.72840	74.47090	14:26:13	D	5.50
981	FIROZPUR	GURUHAR SAHAI	S-NPP	30.72870	74.34920	14:26:13	D	7.20
982	FIROZPUR	GURUHAR SAHAI	S-NPP	30.73120	74.34550	14:26:13	D	7.50
983	FIROZPUR	GURUHAR SAHAI	S-NPP	30.73150	74.35120	14:26:13	D	7.50
984	FIROZPUR	GURUHAR SAHAI	S-NPP	30.74440	74.28530	14:26:13	D	5.10
985	FIROZPUR	GURUHAR SAHAI	S-NPP	30.74480	74.36180	14:26:13	D	6.10
986	FIROZPUR	GURUHAR SAHAI	S-NPP	30.74680	74.28740	14:26:13	D	7.60
987	FIROZPUR	GURUHAR SAHAI	S-NPP	30.75920	74.45140	14:26:13	D	4.50

988	FIROZPUR	GURUHAR SAHAI	S-NPP	30.77820	74.32880	14:26:13	D	7.70
989	FIROZPUR	MAKHU	S-NPP	31.02290	74.80750	12:45:55	D	3.70
990	FIROZPUR	MAKHU	S-NPP	31.03990	74.87460	12:45:55	D	3.30
991	FIROZPUR	MAKHU	S-NPP	31.03290	74.99790	14:26:13	D	10.00
992	FIROZPUR	MAKHU	S-NPP	31.03410	75.02320	14:26:13	D	6.50
993	FIROZPUR	MAKHU	S-NPP	31.03770	74.82870	14:26:13	D	3.20
994	FIROZPUR	MAKHU	S-NPP	31.04750	75.02890	14:26:13	D	4.00
995	FIROZPUR	MAKHU	S-NPP	31.05190	74.85270	14:26:13	D	6.00
996	FIROZPUR	MAKHU	S-NPP	31.05220	74.85890	14:26:13	D	6.00
997	FIROZPUR	MAKHU	S-NPP	31.05620	74.80910	14:26:13	D	4.00
998	FIROZPUR	MAKHU	S-NPP	31.05750	74.96500	14:26:13	D	3.60
999	FIROZPUR	MAKHU	S-NPP	31.05890	75.03090	14:26:13	D	14.40
1000	FIROZPUR	MAKHU	S-NPP	31.06090	75.03450	14:26:13	D	13.40
1001	FIROZPUR	MAKHU	S-NPP	31.06290	74.82340	14:26:13	D	11.20
1002	FIROZPUR	MAKHU	S-NPP	31.06330	74.82110	14:26:13	D	10.30
1003	FIROZPUR	MAKHU	S-NPP	31.06340	74.83570	14:26:13	D	9.40
1004	FIROZPUR	MAKHU	S-NPP	31.06900	74.96050	14:26:13	D	8.30
1005	FIROZPUR	MAKHU	S-NPP	31.06940	74.82300	14:26:13	D	3.90
1006	FIROZPUR	MAKHU	S-NPP	31.07090	75.00480	14:26:13	D	4.60
1007	FIROZPUR	MAKHU	S-NPP	31.07230	75.03660	14:26:13	D	6.90
1008	FIROZPUR	MAKHU	S-NPP	31.07240	75.00210	14:26:13	D	5.30
1009	FIROZPUR	MAKHU	S-NPP	31.07260	74.87640	14:26:13	D	5.20
1010	FIROZPUR	MAKHU	S-NPP	31.07400	75.03380	14:26:13	D	8.40
1011	FIROZPUR	MAKHU	S-NPP	31.07430	75.04020	14:26:13	D	12.20
1012	FIROZPUR	MAKHU	S-NPP	31.07670	74.95770	14:26:13	D	4.50
1013	FIROZPUR	MAKHU	S-NPP	31.07890	75.03620	14:26:13	D	5.60
1014	FIROZPUR	MAKHU	S-NPP	31.07900	74.89090	14:26:13	D	7.20
1015	FIROZPUR	MAKHU	S-NPP	31.07940	75.04900	14:26:13	D	9.40
1016	FIROZPUR	MAKHU	S-NPP	31.07950	74.90340	14:26:13	D	8.60
1017	FIROZPUR	MAKHU	S-NPP	31.08040	74.90090	14:26:13	D	10.90
1018	FIROZPUR	MAKHU	S-NPP	31.08320	74.84080	14:26:13	D	7.30
1019	FIROZPUR	MAKHU	S-NPP	31.08940	74.83420	14:26:13	D	5.10
1020	FIROZPUR	MAKHU	S-NPP	31.08970	75.08420	14:26:13	D	4.20

1021	FIROZPUR	MAKHU	S-NPP	31.09020	74.83820	14:26:13	D	8.90
1022	FIROZPUR	MAKHU	S-NPP	31.09210	74.87540	14:26:13	D	6.20
1023	FIROZPUR	MAKHU	S-NPP	31.09230	75.04180	14:26:13	D	8.60
1024	FIROZPUR	MAKHU	S-NPP	31.09300	75.02010	14:26:13	D	6.20
1025	FIROZPUR	MAKHU	S-NPP	31.09730	74.86490	14:26:13	D	10.90
1026	FIROZPUR	MAKHU	S-NPP	31.09770	75.01600	14:26:13	D	5.60
1027	FIROZPUR	MAKHU	S-NPP	31.09960	75.01980	14:26:13	D	6.20
1028	FIROZPUR	MAKHU	S-NPP	31.10140	75.09910	14:26:13	D	3.80
1029	FIROZPUR	MAKHU	S-NPP	31.11830	74.89490	14:26:13	D	12.70
1030	FIROZPUR	MAKHU	S-NPP	31.11860	74.90120	14:26:13	D	14.30
1031	FIROZPUR	MAKHU	S-NPP	31.14310	74.86860	14:26:13	D	6.80
1032	FIROZPUR	MAKHU	S-NPP	31.14340	74.87480	14:26:13	D	9.90
1033	FIROZPUR	MAMDOT	S-NPP	30.79860	74.39250	12:45:55	D	15.20
1034	FIROZPUR	MAMDOT	S-NPP	30.83440	74.48030	12:45:55	D	5.00
1035	FIROZPUR	MAMDOT	S-NPP	30.86900	74.52160	12:45:55	D	3.80
1036	FIROZPUR	MAMDOT	AQUA	30.80900	74.33400	14:21:31	D	34.30
1037	FIROZPUR	MAMDOT	AQUA	30.81400	74.38300	14:21:31	D	96.30
1038	FIROZPUR	MAMDOT	AQUA	30.81600	74.40800	14:21:31	D	80.60
1039	FIROZPUR	MAMDOT	AQUA	30.82900	74.40700	14:21:31	D	41.70
1040	FIROZPUR	MAMDOT	AQUA	30.83100	74.43100	14:21:31	D	40.60
1041	FIROZPUR	MAMDOT	AQUA	30.83500	74.48100	14:21:31	D	43.80
1042	FIROZPUR	MAMDOT	AQUA	30.83800	74.50600	14:21:31	D	27.70
1043	FIROZPUR	MAMDOT	AQUA	30.86400	74.39700	14:21:31	D	44.10
1044	FIROZPUR	MAMDOT	AQUA	30.86900	74.40200	14:21:31	D	42.00
1045	FIROZPUR	MAMDOT	S-NPP	30.75270	74.39020	14:26:13	D	4.00
1046	FIROZPUR	MAMDOT	S-NPP	30.78630	74.36270	14:26:13	D	4.70
1047	FIROZPUR	MAMDOT	S-NPP	30.79080	74.32790	14:26:13	D	3.50
1048	FIROZPUR	MAMDOT	S-NPP	30.79550	74.53710	14:26:13	D	5.00
1049	FIROZPUR	MAMDOT	S-NPP	30.81060	74.34390	14:26:13	D	4.50
1050	FIROZPUR	MAMDOT	S-NPP	30.81370	74.40150	14:26:13	D	15.60
1051	FIROZPUR	MAMDOT	S-NPP	30.81480	74.37190	14:26:13	D	10.10
1052	FIROZPUR	MAMDOT	S-NPP	30.81590	74.39490	14:26:13	D	9.40
1053	FIROZPUR	MAMDOT	S-NPP	30.82250	74.40030	14:26:13	D	9.40

1054	FIROZPUR	MAMDOT	S-NPP	30.82630	74.34810	14:26:13	D	4.50
1055	FIROZPUR	MAMDOT	S-NPP	30.83300	74.48730	14:26:13	D	5.90
1056	FIROZPUR	MAMDOT	S-NPP	30.83400	74.42340	14:26:13	D	4.80
1057	FIROZPUR	MAMDOT	S-NPP	30.83550	74.33670	14:26:13	D	4.30
1058	FIROZPUR	MAMDOT	S-NPP	30.83780	74.49330	14:26:13	D	8.90
1059	FIROZPUR	MAMDOT	S-NPP	30.83810	74.49920	14:26:13	D	8.90
1060	FIROZPUR	MAMDOT	S-NPP	30.83830	74.33580	14:26:13	D	7.20
1061	FIROZPUR	MAMDOT	S-NPP	30.83970	74.49270	14:26:13	D	5.90
1062	FIROZPUR	MAMDOT	S-NPP	30.84030	74.50450	14:26:13	D	11.60
1063	FIROZPUR	MAMDOT	S-NPP	30.84480	74.50470	14:26:13	D	15.00
1064	FIROZPUR	MAMDOT	S-NPP	30.84550	74.48060	14:26:13	D	5.10
1065	FIROZPUR	MAMDOT	S-NPP	30.84960	74.47510	14:26:13	D	5.20
1066	FIROZPUR	MAMDOT	S-NPP	30.85070	74.45680	14:26:13	D	3.20
1067	FIROZPUR	MAMDOT	S-NPP	30.85150	74.47430	14:26:13	D	5.10
1068	FIROZPUR	MAMDOT	S-NPP	30.85490	74.45720	14:26:13	D	10.70
1069	FIROZPUR	MAMDOT	S-NPP	30.85700	74.45640	14:26:13	D	4.20
1070	FIROZPUR	MAMDOT	S-NPP	30.86130	74.41520	14:26:13	D	5.30
1071	FIROZPUR	MAMDOT	S-NPP	30.86850	74.43230	14:26:13	D	5.60
1072	FIROZPUR	MAMDOT	S-NPP	30.87290	74.52010	14:26:13	D	8.60
1073	FIROZPUR	MAMDOT	S-NPP	30.87940	74.39670	14:26:13	D	7.20
1074	FIROZPUR	MAMDOT	S-NPP	30.88480	74.50160	14:26:13	D	4.50
1075	FIROZPUR	MAMDOT	S-NPP	30.90900	74.47660	14:26:13	D	3.40
1076	FIROZPUR	MAMDOT	S-NPP	30.90990	74.49420	14:26:13	D	4.10
1077	FIROZPUR	MAMDOT	S-NPP	30.91020	74.50010	14:26:13	D	4.10
1078	FIROZPUR	MAMDOT	S-NPP	30.91050	74.50600	14:26:13	D	5.90
1079	FIROZPUR	ZIRA	S-NPP	30.90620	74.85510	12:45:55	D	4.70
1080	FIROZPUR	ZIRA	S-NPP	30.90800	74.99720	12:45:55	D	3.00
1081	FIROZPUR	ZIRA	S-NPP	30.93910	75.00480	12:45:55	D	4.10
1082	FIROZPUR	ZIRA	S-NPP	30.95160	75.03380	12:45:55	D	4.90
1083	FIROZPUR	ZIRA	S-NPP	30.95260	75.03790	12:45:55	D	8.00
1084	FIROZPUR	ZIRA	S-NPP	30.99020	74.81350	12:45:55	D	4.50
1085	FIROZPUR	ZIRA	S-NPP	30.99120	74.81770	12:45:55	D	5.30
1086	FIROZPUR	ZIRA	S-NPP	31.01320	74.79240	12:45:55	D	4.20

1087	FIROZPUR	ZIRA	S-NPP	31.02800	74.87400	12:45:55	D	2.60
1088	FIROZPUR	ZIRA	S-NPP	31.02860	74.87360	12:45:55	D	2.00
1089	FIROZPUR	ZIRA	S-NPP	31.03010	74.88230	12:45:55	D	5.50
1090	FIROZPUR	ZIRA	S-NPP	31.03060	74.88190	12:45:55	D	4.90
1091	FIROZPUR	ZIRA	S-NPP	30.95000	74.90200	14:26:13	D	2.10
1092	FIROZPUR	ZIRA	S-NPP	30.95550	74.87860	14:26:13	D	4.30
1093	FIROZPUR	ZIRA	S-NPP	30.95710	74.90960	14:26:13	D	5.80
1094	FIROZPUR	ZIRA	S-NPP	30.96330	74.90750	14:26:13	D	13.60
1095	FIROZPUR	ZIRA	S-NPP	30.96360	74.90920	14:26:13	D	5.80
1096	FIROZPUR	ZIRA	S-NPP	30.98030	74.99450	14:26:13	D	6.40
1097	FIROZPUR	ZIRA	S-NPP	30.98060	75.00090	14:26:13	D	6.40
1098	FIROZPUR	ZIRA	S-NPP	30.98110	74.99630	14:26:13	D	7.90
1099	FIROZPUR	ZIRA	S-NPP	30.99760	74.80620	14:26:13	D	2.80
1100	FIROZPUR	ZIRA	S-NPP	31.01740	74.94830	14:26:13	D	3.10
1101	FIROZPUR	ZIRA	S-NPP	31.02240	74.91670	14:26:13	D	5.40
1102	FIROZPUR	ZIRA	S-NPP	31.02750	75.02360	14:26:13	D	6.50
1103	FIROZPUR	ZIRA	S-NPP	31.03360	74.87860	14:26:13	D	3.10
1104	FIROZPUR	ZIRA	S-NPP	31.04810	74.93030	14:26:13	D	8.20
1105	FIROZPUR	ZIRA	S-NPP	31.04880	74.92150	14:26:13	D	7.80
1106	FIROZPUR	ZIRA	S-NPP	31.04940	74.93400	14:26:13	D	8.60
1107	HOSHIARPUR	GARH SHANKAR	S-NPP	31.14770	76.18460	12:45:55	D	2.70
1108	HOSHIARPUR	GARH SHANKAR	TERRA	31.28300	76.03800	11:12:40	D	10.00
1109	JALANDHAR	ADAMPUR	S-NPP	31.46830	75.73170	12:45:55	D	3.20
1110	JALANDHAR	ADAMPUR	S-NPP	31.46860	75.73220	12:45:55	D	4.40
1111	JALANDHAR	LOHIAN	S-NPP	31.13210	75.19460	14:26:13	D	5.60
1112	JALANDHAR	MEHATPUR	S-NPP	31.01450	75.47690	14:26:13	D	9.60
1113	JALANDHAR	MEHATPUR	S-NPP	31.01820	75.47810	14:26:13	D	8.70
1114	JALANDHAR	MEHATPUR	S-NPP	31.01860	75.41600	14:26:13	D	6.40
1115	JALANDHAR	MEHATPUR	S-NPP	31.02080	75.53230	14:26:13	D	11.80
1116	JALANDHAR	MEHATPUR	S-NPP	31.04860	75.48860	14:26:13	D	8.70
1117	JALANDHAR	NUR MAHAL	S-NPP	31.01430	75.65890	12:45:55	D	2.30
1118	JALANDHAR	NUR MAHAL	S-NPP	31.01560	75.65910	12:45:55	D	2.00
1119	JALANDHAR	NUR MAHAL	S-NPP	31.02170	75.57450	12:45:55	D	5.30

1120	JALANDHAR	NUR MAHAL	S-NPP	31.02260	75.57830	12:45:55	D	5.40
1121	JALANDHAR	NUR MAHAL	S-NPP	31.02690	75.57280	12:45:55	D	5.30
1122	JALANDHAR	NUR MAHAL	S-NPP	31.08750	75.55430	12:45:55	D	2.70
1123	JALANDHAR	NUR MAHAL	S-NPP	31.09050	75.55630	12:45:55	D	3.50
1124	JALANDHAR	NUR MAHAL	S-NPP	30.98800	75.65630	14:26:13	D	9.10
1125	JALANDHAR	NUR MAHAL	S-NPP	31.01680	75.53100	14:26:13	D	10.50
1126	JALANDHAR	NUR MAHAL	S-NPP	31.02560	75.63480	14:26:13	D	6.10
1127	JALANDHAR	NUR MAHAL	S-NPP	31.02770	75.63340	14:26:13	D	5.10
1128	JALANDHAR	NUR MAHAL	S-NPP	31.05710	75.68750	14:26:13	D	5.70
1129	JALANDHAR	PHILLAUR	S-NPP	31.01180	75.82960	12:45:55	D	1.40
1130	JALANDHAR	PHILLAUR	S-NPP	31.04520	75.76220	12:45:55	D	1.60
1131	JALANDHAR	PHILLAUR	S-NPP	31.06570	75.82350	12:45:55	D	5.50
1132	JALANDHAR	PHILLAUR	S-NPP	31.09170	75.83900	12:45:55	D	5.70
1133	JALANDHAR	PHILLAUR	S-NPP	31.11190	75.78470	12:45:55	D	3.10
1134	JALANDHAR	PHILLAUR	S-NPP	31.14790	75.89240	14:26:13	D	5.60
1135	JALANDHAR	RURKA KALAN	S-NPP	31.18150	75.66990	14:26:13	D	5.80
1136	JALANDHAR	SHAHKOT	S-NPP	31.05300	75.28780	14:26:13	D	12.30
1137	JALANDHAR	SHAHKOT	S-NPP	31.06070	75.23110	14:26:13	D	5.90
1138	JALANDHAR	SHAHKOT	S-NPP	31.06390	75.23460	14:26:13	D	10.70
1139	JALANDHAR	SHAHKOT	S-NPP	31.07110	75.24740	14:26:13	D	5.50
1140	JALANDHAR	SHAHKOT	S-NPP	31.07450	75.24350	14:26:13	D	7.80
1141	JALANDHAR	SHAHKOT	S-NPP	31.09410	75.23590	14:26:13	D	6.70
1142	LUDHIANA	DEHLON	S-NPP	30.72800	75.89040	12:45:55	D	3.90
1143	LUDHIANA	DEHLON	S-NPP	30.73320	75.88870	12:45:55	D	2.70
1144	LUDHIANA	DORAHA	S-NPP	30.63080	76.05550	12:45:55	D	2.00
1145	LUDHIANA	DORAHA	S-NPP	30.65220	76.05260	12:45:55	D	5.40
1146	LUDHIANA	DORAHA	S-NPP	30.65300	76.05570	12:45:55	D	10.40
1147	LUDHIANA	DORAHA	S-NPP	30.65310	76.05620	12:45:55	D	5.40
1148	LUDHIANA	DORAHA	S-NPP	30.78210	75.95280	12:45:55	D	3.40
1149	LUDHIANA	DORAHA	S-NPP	30.78730	75.95110	12:45:55	D	3.40
1150	LUDHIANA	DORAHA	S-NPP	30.63660	76.05170	14:26:13	D	4.30
1151	LUDHIANA	JAGRAON	S-NPP	30.61820	75.44920	12:45:55	D	4.90
1152	LUDHIANA	JAGRAON	S-NPP	30.61840	75.44650	12:45:55	D	6.00

1153	LUDHIANA	JAGRAON	S-NPP	30.61940	75.45050	12:45:55	D	7.50
1154	LUDHIANA	JAGRAON	S-NPP	30.62350	75.44740	12:45:55	D	4.90
1155	LUDHIANA	JAGRAON	S-NPP	30.63180	75.40800	12:45:55	D	3.00
1156	LUDHIANA	JAGRAON	S-NPP	30.65410	75.40510	12:45:55	D	6.20
1157	LUDHIANA	JAGRAON	S-NPP	30.68600	75.39470	12:45:55	D	1.70
1158	LUDHIANA	JAGRAON	S-NPP	30.68650	75.42020	12:45:55	D	2.40
1159	LUDHIANA	JAGRAON	S-NPP	30.69420	75.40490	12:45:55	D	4.20
1160	LUDHIANA	JAGRAON	S-NPP	30.69710	75.51020	12:45:55	D	4.30
1161	LUDHIANA	JAGRAON	S-NPP	30.69850	75.39920	12:45:55	D	4.20
1162	LUDHIANA	JAGRAON	S-NPP	30.69900	75.42470	12:45:55	D	2.70
1163	LUDHIANA	JAGRAON	S-NPP	30.70580	75.40540	12:45:55	D	3.50
1164	LUDHIANA	JAGRAON	S-NPP	30.71110	75.40370	12:45:55	D	3.50
1165	LUDHIANA	JAGRAON	S-NPP	30.71910	75.50730	12:45:55	D	6.40
1166	LUDHIANA	JAGRAON	S-NPP	30.73330	75.40070	12:45:55	D	2.30
1167	LUDHIANA	JAGRAON	S-NPP	30.73480	75.40020	12:45:55	D	2.70
1168	LUDHIANA	JAGRAON	S-NPP	30.73910	75.39450	12:45:55	D	2.70
1169	LUDHIANA	JAGRAON	S-NPP	30.74120	75.50430	12:45:55	D	3.50
1170	LUDHIANA	JAGRAON	S-NPP	30.74160	75.42780	12:45:55	D	3.50
1171	LUDHIANA	JAGRAON	S-NPP	30.74330	75.50340	12:45:55	D	3.60
1172	LUDHIANA	JAGRAON	S-NPP	30.62420	75.44110	14:26:13	D	7.20
1173	LUDHIANA	JAGRAON	S-NPP	30.64390	75.43340	14:26:13	D	14.30
1174	LUDHIANA	JAGRAON	S-NPP	30.67700	75.42510	14:26:13	D	2.10
1175	LUDHIANA	JAGRAON	S-NPP	30.68540	75.38200	14:26:13	D	3.30
1176	LUDHIANA	JAGRAON	S-NPP	30.70470	75.44370	14:26:13	D	7.00
1177	LUDHIANA	JAGRAON	S-NPP	30.70530	75.45700	14:26:13	D	5.20
1178	LUDHIANA	JAGRAON	S-NPP	30.70860	75.45390	14:26:13	D	6.70
1179	LUDHIANA	JAGRAON	S-NPP	30.74260	75.46550	14:26:13	D	4.50
1180	LUDHIANA	JAGRAON	S-NPP	30.77630	75.54360	14:26:13	D	6.00
1181	LUDHIANA	JAGRAON	S-NPP	30.81050	75.55550	14:26:13	D	4.60
1182	LUDHIANA	KHANNA	S-NPP	30.58630	76.07750	12:45:55	D	6.00
1183	LUDHIANA	KHANNA	S-NPP	30.63340	76.06650	12:45:55	D	3.50
1184	LUDHIANA	KHANNA	S-NPP	30.67540	76.10400	12:45:55	D	11.30
1185	LUDHIANA	KHANNA	S-NPP	30.67560	76.10330	12:45:55	D	10.40

1186	LUDHIANA	KHANNA	S-NPP	30.67630	76.10760	12:45:55	D	12.10
1187	LUDHIANA	KHANNA	S-NPP	30.67650	76.10690	12:45:55	D	13.00
1188	LUDHIANA	KHANNA	S-NPP	30.68390	76.11690	12:45:55	D	2.50
1189	LUDHIANA	KHANNA	S-NPP	30.68420	76.11620	12:45:55	D	2.60
1190	LUDHIANA	KHANNA	S-NPP	30.68450	76.30470	12:45:55	D	13.50
1191	LUDHIANA	KHANNA	S-NPP	30.69110	76.12180	12:45:55	D	2.50
1192	LUDHIANA	KHANNA	S-NPP	30.73140	76.24360	12:45:55	D	2.30
1193	LUDHIANA	KHANNA	TERRA	30.68600	76.27800	11:12:40	D	9.00
1194	LUDHIANA	LUDHIANA-2	S-NPP	30.89430	75.65820	12:45:55	D	3.50
1195	LUDHIANA	LUDHIANA-2	S-NPP	30.89700	75.65660	12:45:55	D	4.90
1196	LUDHIANA	LUDHIANA-2	S-NPP	30.91730	76.12310	12:45:55	D	4.50
1197	LUDHIANA	LUDHIANA-2	S-NPP	30.92580	76.13570	12:45:55	D	2.30
1198	LUDHIANA	LUDHIANA-2	S-NPP	30.95360	76.02260	12:45:55	D	2.40
1199	LUDHIANA	LUDHIANA-2	S-NPP	30.95540	76.09940	12:45:55	D	2.50
1200	LUDHIANA	LUDHIANA-2	S-NPP	30.95630	76.12610	12:45:55	D	2.80
1201	LUDHIANA	LUDHIANA-2	S-NPP	30.96230	76.12800	12:45:55	D	2.80
1202	LUDHIANA	LUDHIANA-2	S-NPP	30.98600	76.11280	12:45:55	D	1.80
1203	LUDHIANA	LUDHIANA-2	S-NPP	31.00690	75.76310	12:45:55	D	2.90
1204	LUDHIANA	LUDHIANA-2	TERRA	30.93600	76.07100	11:12:40	D	6.30
1205	LUDHIANA	MACHHIWARA	S-NPP	30.82760	76.25880	12:45:55	D	2.10
1206	LUDHIANA	MACHHIWARA	S-NPP	30.82860	76.25910	12:45:55	D	1.90
1207	LUDHIANA	MACHHIWARA	S-NPP	30.84210	76.27000	12:45:55	D	1.60
1208	LUDHIANA	MACHHIWARA	S-NPP	30.85470	76.23190	12:45:55	D	4.30
1209	LUDHIANA	MACHHIWARA	S-NPP	30.86570	76.16360	12:45:55	D	3.20
1210	LUDHIANA	MACHHIWARA	S-NPP	30.90680	76.26820	12:45:55	D	1.70
1211	LUDHIANA	MACHHIWARA	S-NPP	30.91750	76.31370	12:45:55	D	1.70
1212	LUDHIANA	MACHHIWARA	S-NPP	30.92510	76.17800	12:45:55	D	8.80
1213	LUDHIANA	MACHHIWARA	S-NPP	30.94800	76.25040	12:45:55	D	4.30
1214	LUDHIANA	MACHHIWARA	S-NPP	30.95890	76.25070	12:45:55	D	4.30
1215	LUDHIANA	MACHHIWARA	S-NPP	30.96400	76.20380	12:45:55	D	1.30
1216	LUDHIANA	MACHHIWARA	S-NPP	30.96560	76.27870	12:45:55	D	1.50
1217	LUDHIANA	MACHHIWARA	S-NPP	30.97060	76.27720	12:45:55	D	1.90
1218	LUDHIANA	MACHHIWARA	S-NPP	30.97070	76.18640	12:45:55	D	5.60

1219	LUDHIANA	MACHHIWARA	S-NPP	31.00340	76.25550	12:45:55	D	2.00
1220	LUDHIANA	MACHHIWARA	TERRA	30.92000	76.16700	11:12:40	D	9.10
1221	LUDHIANA	MACHHIWARA	TERRA	30.92200	76.15500	11:12:40	D	14.60
1222	LUDHIANA	MACHHIWARA	TERRA	30.92500	76.16100	11:12:40	D	21.10
1223	LUDHIANA	MACHHIWARA	S-NPP	30.83110	76.25390	14:26:13	D	9.80
1224	LUDHIANA	MACHHIWARA	S-NPP	30.83190	76.25430	14:26:13	D	3.90
1225	LUDHIANA	MACHHIWARA	S-NPP	30.96200	76.25030	14:26:13	D	11.20
1226	LUDHIANA	MACHHIWARA	S-NPP	30.96230	76.25780	14:26:13	D	16.30
1227	LUDHIANA	MALOD	S-NPP	30.60480	75.99270	12:45:55	D	2.80
1228	LUDHIANA	MALOD	S-NPP	30.61070	75.97100	12:45:55	D	3.90
1229	LUDHIANA	MALOD	S-NPP	30.61150	75.97470	12:45:55	D	3.90
1230	LUDHIANA	MALOD	S-NPP	30.66360	75.98540	12:45:55	D	4.70
1231	LUDHIANA	MALOD	S-NPP	30.63680	75.88680	14:26:13	D	4.90
1232	LUDHIANA	PAKHOWAL	S-NPP	30.63140	75.73780	12:45:55	D	2.90
1233	LUDHIANA	PAKHOWAL	S-NPP	30.65450	75.69340	12:45:55	D	4.40
1234	LUDHIANA	PAKHOWAL	S-NPP	30.70200	75.76150	12:45:55	D	3.90
1235	LUDHIANA	PAKHOWAL	S-NPP	30.70410	75.75950	12:45:55	D	2.90
1236	LUDHIANA	PAKHOWAL	S-NPP	30.71310	75.79730	12:45:55	D	2.20
1237	LUDHIANA	PAKHOWAL	S-NPP	30.77890	75.77750	12:45:55	D	2.20
1238	LUDHIANA	PAKHOWAL	S-NPP	30.81500	75.79360	12:45:55	D	3.70
1239	LUDHIANA	PAKHOWAL	S-NPP	30.81630	75.79370	12:45:55	D	3.90
1240	LUDHIANA	PAKHOWAL	S-NPP	30.73520	75.75990	14:26:13	D	4.90
1241	LUDHIANA	RAIKOT	S-NPP	30.59080	75.66420	12:45:55	D	1.90
1242	LUDHIANA	RAIKOT	S-NPP	30.59790	75.50680	12:45:55	D	6.60
1243	LUDHIANA	RAIKOT	S-NPP	30.60430	75.62660	12:45:55	D	4.40
1244	LUDHIANA	RAIKOT	S-NPP	30.61260	75.70680	12:45:55	D	3.90
1245	LUDHIANA	RAIKOT	S-NPP	30.62050	75.48250	12:45:55	D	4.20
1246	LUDHIANA	RAIKOT	S-NPP	30.62100	75.47980	12:45:55	D	6.20
1247	LUDHIANA	RAIKOT	S-NPP	30.65350	75.68960	12:45:55	D	4.40
1248	LUDHIANA	RAIKOT	S-NPP	30.67780	75.52490	12:45:55	D	2.70
1249	LUDHIANA	RAIKOT	S-NPP	30.68070	75.68500	12:45:55	D	2.50
1250	LUDHIANA	RAIKOT	S-NPP	30.68330	75.68550	12:45:55	D	5.60
1251	LUDHIANA	RAIKOT	S-NPP	30.69070	75.60030	12:45:55	D	2.80

1252	LUDHIANA	RAIKOT	TERRA	30.62700	75.69700	11:12:40	D	8.30
1253	LUDHIANA	RAIKOT	AQUA	30.70000	75.57800	14:21:31	D	22.70
1254	LUDHIANA	RAIKOT	S-NPP	30.61820	75.60980	14:26:13	D	8.10
1255	LUDHIANA	RAIKOT	S-NPP	30.70740	75.58210	14:26:13	D	6.60
1256	LUDHIANA	SAMRALA	S-NPP	30.76270	76.26040	12:45:55	D	4.40
1257	LUDHIANA	SAMRALA	S-NPP	30.76350	76.26390	12:45:55	D	5.70
1258	LUDHIANA	SAMRALA	S-NPP	30.79480	76.21210	12:45:55	D	2.50
1259	LUDHIANA	SAMRALA	S-NPP	30.82000	76.17810	12:45:55	D	3.30
1260	LUDHIANA	SAMRALA	TERRA	30.75500	76.30000	11:12:40	D	6.30
1261	LUDHIANA	SIDHWAN BET	S-NPP	30.82690	75.42560	12:45:55	D	2.70
1262	LUDHIANA	SIDHWAN BET	S-NPP	30.85560	75.56750	12:45:55	D	3.10
1263	LUDHIANA	SIDHWAN BET	S-NPP	30.85800	75.55420	12:45:55	D	2.80
1264	LUDHIANA	SIDHWAN BET	S-NPP	30.86000	75.55290	12:45:55	D	3.50
1265	LUDHIANA	SIDHWAN BET	S-NPP	30.86100	75.55680	12:45:55	D	4.50
1266	LUDHIANA	SIDHWAN BET	S-NPP	30.87140	75.41480	12:45:55	D	4.10
1267	LUDHIANA	SIDHWAN BET	S-NPP	30.87250	75.52030	12:45:55	D	4.00
1268	LUDHIANA	SIDHWAN BET	S-NPP	30.87430	75.51910	12:45:55	D	4.60
1269	LUDHIANA	SIDHWAN BET	S-NPP	30.91060	75.52820	12:45:55	D	4.30
1270	LUDHIANA	SIDHWAN BET	S-NPP	30.93180	75.39470	12:45:55	D	5.60
1271	LUDHIANA	SIDHWAN BET	S-NPP	30.93480	75.39410	12:45:55	D	5.00
1272	LUDHIANA	SIDHWAN BET	S-NPP	30.94570	75.38170	12:45:55	D	3.90
1273	LUDHIANA	SIDHWAN BET	S-NPP	30.90580	75.52420	14:26:13	D	14.60
1274	LUDHIANA	SIDHWAN BET	S-NPP	30.90980	75.51660	14:26:13	D	8.30
1275	LUDHIANA	SIDHWAN BET	S-NPP	30.91010	75.52340	14:26:13	D	10.10
1276	LUDHIANA	SIDHWAN BET	S-NPP	30.94170	75.42120	14:26:13	D	9.40
1277	LUDHIANA	SIDHWAN BET	S-NPP	30.95050	75.46790	14:26:13	D	10.50
1278	LUDHIANA	SIDHWAN BET	S-NPP	30.95510	75.42050	14:26:13	D	10.10
1279	LUDHIANA	SUDHAR	S-NPP	30.73900	75.65940	12:45:55	D	3.30
1280	LUDHIANA	SUDHAR	S-NPP	30.75930	75.60310	12:45:55	D	1.60
1281	LUDHIANA	SUDHAR	S-NPP	30.76200	75.60190	12:45:55	D	2.80
1282	LUDHIANA	SUDHAR	S-NPP	30.79200	75.60880	12:45:55	D	5.30
1283	LUDHIANA	SUDHAR	S-NPP	30.79300	75.61270	12:45:55	D	6.70
1284	LUDHIANA	SUDHAR	S-NPP	30.76950	75.61310	14:26:13	D	9.40

1285	MANSA	BHIKHI	S-NPP	29.99030	75.49020	12:45:55	D	4.00
1286	MANSA	BHIKHI	S-NPP	29.99130	75.49420	12:45:55	D	5.20
1287	MANSA	BHIKHI	S-NPP	29.99370	75.48040	12:45:55	D	12.20
1288	MANSA	BHIKHI	S-NPP	30.01700	75.59840	12:45:55	D	5.10
1289	MANSA	BHIKHI	S-NPP	30.02550	75.49200	12:45:55	D	3.70
1290	MANSA	BHIKHI	S-NPP	30.04330	75.61140	12:45:55	D	6.70
1291	MANSA	BHIKHI	S-NPP	30.09220	75.60010	12:45:55	D	2.00
1292	MANSA	BHIKHI	S-NPP	30.10330	75.47570	12:45:55	D	1.90
1293	MANSA	BHIKHI	S-NPP	30.10580	75.62540	12:45:55	D	1.80
1294	MANSA	BHIKHI	S-NPP	30.10740	75.54370	12:45:55	D	7.60
1295	MANSA	BHIKHI	S-NPP	30.10850	75.54330	12:45:55	D	5.80
1296	MANSA	BHIKHI	S-NPP	30.11360	75.59330	12:45:55	D	3.60
1297	MANSA	BHIKHI	S-NPP	30.11490	75.59260	12:45:55	D	3.20
1298	MANSA	BHIKHI	S-NPP	30.11730	75.57910	12:45:55	D	11.60
1299	MANSA	BHIKHI	S-NPP	30.12650	75.62330	12:45:55	D	4.80
1300	MANSA	BHIKHI	S-NPP	30.12660	75.59320	12:45:55	D	2.30
1301	MANSA	BHIKHI	S-NPP	30.12810	75.62260	12:45:55	D	5.80
1302	MANSA	BHIKHI	S-NPP	30.12890	75.53250	12:45:55	D	7.30
1303	MANSA	BHIKHI	S-NPP	30.13040	75.39720	12:45:55	D	6.60
1304	MANSA	BHIKHI	S-NPP	30.13680	75.61130	12:45:55	D	7.70
1305	MANSA	BHIKHI	S-NPP	30.13770	75.61530	12:45:55	D	7.70
1306	MANSA	BHIKHI	S-NPP	30.16760	75.40710	12:45:55	D	7.40
1307	MANSA	BHIKHI	S-NPP	30.16770	75.40880	12:45:55	D	10.50
1308	MANSA	BHIKHI	S-NPP	30.16860	75.41110	12:45:55	D	14.00
1309	MANSA	BHIKHI	S-NPP	30.20440	75.39270	12:45:55	D	2.40
1310	MANSA	BHIKHI	S-NPP	29.96010	75.49780	14:26:13	D	6.10
1311	MANSA	BHIKHI	S-NPP	29.98980	75.47500	14:26:13	D	7.30
1312	MANSA	BHIKHI	S-NPP	30.00400	75.49390	14:26:13	D	11.30
1313	MANSA	BHIKHI	S-NPP	30.04490	75.59180	14:26:13	D	3.20
1314	MANSA	BHIKHI	S-NPP	30.04690	75.55120	14:26:13	D	7.60
1315	MANSA	BHIKHI	S-NPP	30.04760	75.56440	14:26:13	D	5.60
1316	MANSA	BHIKHI	S-NPP	30.04890	75.59110	14:26:13	D	6.40
1317	MANSA	BHIKHI	S-NPP	30.05220	75.60480	14:26:13	D	7.20

1318	MANSA	BHIKHI	S-NPP	30.05630	75.60410	14:26:13	D	6.70
1319	MANSA	BHIKHI	S-NPP	30.05890	75.60440	14:26:13	D	7.20
1320	MANSA	BHIKHI	S-NPP	30.06300	75.60380	14:26:13	D	6.70
1321	MANSA	BHIKHI	S-NPP	30.06330	75.61050	14:26:13	D	6.70
1322	MANSA	BHIKHI	S-NPP	30.06360	75.61720	14:26:13	D	13.90
1323	MANSA	BHIKHI	S-NPP	30.07750	75.56990	14:26:13	D	7.10
1324	MANSA	BHIKHI	S-NPP	30.11410	75.63500	14:26:13	D	3.70
1325	MANSA	BHIKHI	S-NPP	30.11900	75.45490	14:26:13	D	7.90
1326	MANSA	BHIKHI	S-NPP	30.14840	75.37490	14:26:13	D	12.80
1327	MANSA	BHIKHI	S-NPP	30.15270	75.37300	14:26:13	D	9.50
1328	MANSA	BHIKHI	S-NPP	30.16310	75.45770	14:26:13	D	10.80
1329	MANSA	BHIKHI	S-NPP	30.16340	75.46420	14:26:13	D	18.80
1330	MANSA	BHIKHI	S-NPP	30.16600	75.45910	14:26:13	D	10.30
1331	MANSA	BHIKHI	S-NPP	30.16630	75.46560	14:26:13	D	10.30
1332	MANSA	BHIKHI	S-NPP	30.17440	75.41100	14:26:13	D	3.40
1333	MANSA	BUDHLADA	S-NPP	29.78340	75.66510	12:45:55	D	4.50
1334	MANSA	BUDHLADA	S-NPP	29.78360	75.66460	12:45:55	D	8.50
1335	MANSA	BUDHLADA	S-NPP	29.78690	75.41910	12:45:55	D	2.30
1336	MANSA	BUDHLADA	S-NPP	29.78780	75.65940	12:45:55	D	6.30
1337	MANSA	BUDHLADA	S-NPP	29.78800	75.65890	12:45:55	D	8.40
1338	MANSA	BUDHLADA	S-NPP	29.79100	75.55410	12:45:55	D	2.90
1339	MANSA	BUDHLADA	S-NPP	29.79400	75.70880	12:45:55	D	4.00
1340	MANSA	BUDHLADA	S-NPP	29.79450	75.70820	12:45:55	D	5.50
1341	MANSA	BUDHLADA	S-NPP	29.79490	75.71280	12:45:55	D	6.00
1342	MANSA	BUDHLADA	S-NPP	29.79540	75.71220	12:45:55	D	7.00
1343	MANSA	BUDHLADA	S-NPP	29.79620	75.62190	12:45:55	D	5.20
1344	MANSA	BUDHLADA	S-NPP	29.79620	75.62220	12:45:55	D	2.00
1345	MANSA	BUDHLADA	S-NPP	29.80060	75.61620	12:45:55	D	5.20
1346	MANSA	BUDHLADA	S-NPP	29.80940	75.65210	12:45:55	D	5.90
1347	MANSA	BUDHLADA	S-NPP	29.81040	75.65610	12:45:55	D	6.80
1348	MANSA	BUDHLADA	S-NPP	29.81290	75.71570	12:45:55	D	4.20
1349	MANSA	BUDHLADA	S-NPP	29.81340	75.71500	12:45:55	D	4.90
1350	MANSA	BUDHLADA	S-NPP	29.82010	75.64880	12:45:55	D	4.60

1351	MANSA	BUDHLADA	S-NPP	29.83570	75.61810	12:45:55	D	4.10
1352	MANSA	BUDHLADA	S-NPP	29.83670	75.62210	12:45:55	D	4.70
1353	MANSA	BUDHLADA	S-NPP	29.83760	75.62610	12:45:55	D	4.70
1354	MANSA	BUDHLADA	S-NPP	29.84010	75.65960	12:45:55	D	5.70
1355	MANSA	BUDHLADA	S-NPP	29.84190	75.76120	12:45:55	D	7.00
1356	MANSA	BUDHLADA	S-NPP	29.84640	75.66190	12:45:55	D	16.10
1357	MANSA	BUDHLADA	S-NPP	29.85030	75.58320	12:45:55	D	9.70
1358	MANSA	BUDHLADA	S-NPP	29.86240	75.51400	12:45:55	D	3.00
1359	MANSA	BUDHLADA	S-NPP	29.86280	75.51380	12:45:55	D	2.20
1360	MANSA	BUDHLADA	S-NPP	29.86590	75.59980	12:45:55	D	5.80
1361	MANSA	BUDHLADA	S-NPP	29.87370	75.53660	12:45:55	D	3.90
1362	MANSA	BUDHLADA	S-NPP	29.87430	75.53630	12:45:55	D	7.80
1363	MANSA	BUDHLADA	S-NPP	29.87660	75.54870	12:45:55	D	8.70
1364	MANSA	BUDHLADA	S-NPP	29.87720	75.54840	12:45:55	D	9.00
1365	MANSA	BUDHLADA	S-NPP	29.87910	75.53490	12:45:55	D	3.50
1366	MANSA	BUDHLADA	S-NPP	29.88140	75.49480	12:45:55	D	7.70
1367	MANSA	BUDHLADA	S-NPP	29.88720	75.64040	12:45:55	D	3.30
1368	MANSA	BUDHLADA	S-NPP	29.88810	75.47510	12:45:55	D	4.00
1369	MANSA	BUDHLADA	S-NPP	29.88840	75.63980	12:45:55	D	4.40
1370	MANSA	BUDHLADA	S-NPP	29.89830	75.66260	12:45:55	D	5.30
1371	MANSA	BUDHLADA	S-NPP	29.89960	75.66190	12:45:55	D	5.10
1372	MANSA	BUDHLADA	S-NPP	29.90190	75.60560	12:45:55	D	2.60
1373	MANSA	BUDHLADA	S-NPP	29.90290	75.60520	12:45:55	D	4.80
1374	MANSA	BUDHLADA	S-NPP	29.90470	75.56570	12:45:55	D	3.90
1375	MANSA	BUDHLADA	S-NPP	29.90500	75.69030	12:45:55	D	5.70
1376	MANSA	BUDHLADA	S-NPP	29.90610	75.76630	12:45:55	D	4.30
1377	MANSA	BUDHLADA	S-NPP	29.90630	75.71970	12:45:55	D	2.80
1378	MANSA	BUDHLADA	S-NPP	29.90650	75.68960	12:45:55	D	5.30
1379	MANSA	BUDHLADA	S-NPP	29.90800	75.71890	12:45:55	D	3.20
1380	MANSA	BUDHLADA	S-NPP	29.91130	75.70930	12:45:55	D	6.40
1381	MANSA	BUDHLADA	S-NPP	29.91180	75.67110	12:45:55	D	2.80
1382	MANSA	BUDHLADA	S-NPP	29.91320	75.67040	12:45:55	D	3.00
1383	MANSA	BUDHLADA	S-NPP	29.91450	75.72980	12:45:55	D	2.40

1384	MANSA	BUDHLADA	S-NPP	29.91510	75.70840	12:45:55	D	5.90
1385	MANSA	BUDHLADA	S-NPP	29.91620	75.72900	12:45:55	D	2.10
1386	MANSA	BUDHLADA	S-NPP	29.92150	75.72730	12:45:55	D	2.00
1387	MANSA	BUDHLADA	S-NPP	29.92510	75.72640	12:45:55	D	1.70
1388	MANSA	BUDHLADA	S-NPP	29.92920	75.61830	12:45:55	D	6.30
1389	MANSA	BUDHLADA	S-NPP	29.93450	75.61660	12:45:55	D	6.30
1390	MANSA	BUDHLADA	S-NPP	29.94370	75.53600	12:45:55	D	2.40
1391	MANSA	BUDHLADA	S-NPP	29.94710	75.57390	12:45:55	D	2.90
1392	MANSA	BUDHLADA	S-NPP	29.96220	75.51700	12:45:55	D	4.90
1393	MANSA	BUDHLADA	S-NPP	29.96420	75.57280	12:45:55	D	6.70
1394	MANSA	BUDHLADA	S-NPP	29.96520	75.57680	12:45:55	D	6.70
1395	MANSA	BUDHLADA	S-NPP	29.97250	75.58310	12:45:55	D	5.20
1396	MANSA	BUDHLADA	S-NPP	29.98370	75.55790	12:45:55	D	10.60
1397	MANSA	BUDHLADA	S-NPP	29.98380	75.55730	12:45:55	D	9.20
1398	MANSA	BUDHLADA	S-NPP	29.98460	75.56190	12:45:55	D	10.60
1399	MANSA	BUDHLADA	S-NPP	29.98460	75.60930	12:45:55	D	6.00
1400	MANSA	BUDHLADA	S-NPP	29.98480	75.56130	12:45:55	D	9.20
1401	MANSA	BUDHLADA	S-NPP	29.98660	75.57000	12:45:55	D	9.80
1402	MANSA	BUDHLADA	S-NPP	29.98680	75.56930	12:45:55	D	9.50
1403	MANSA	BUDHLADA	S-NPP	29.98760	75.57400	12:45:55	D	6.70
1404	MANSA	BUDHLADA	S-NPP	29.98780	75.57330	12:45:55	D	6.90
1405	MANSA	BUDHLADA	S-NPP	30.00120	75.58260	12:45:55	D	10.40
1406	MANSA	BUDHLADA	S-NPP	30.00140	75.58190	12:45:55	D	10.70
1407	MANSA	BUDHLADA	S-NPP	30.00160	75.60820	12:45:55	D	5.30
1408	MANSA	BUDHLADA	S-NPP	30.00250	75.61220	12:45:55	D	11.90
1409	MANSA	BUDHLADA	S-NPP	30.00300	75.61140	12:45:55	D	12.70
1410	MANSA	BUDHLADA	S-NPP	30.01170	75.60010	12:45:55	D	5.10
1411	MANSA	BUDHLADA	S-NPP	30.01530	75.68910	12:45:55	D	2.60
1412	MANSA	BUDHLADA	S-NPP	30.01620	75.68810	12:45:55	D	3.00
1413	MANSA	BUDHLADA	S-NPP	30.01800	75.60230	12:45:55	D	5.10
1414	MANSA	BUDHLADA	S-NPP	30.03700	75.60920	12:45:55	D	6.70
1415	MANSA	BUDHLADA	S-NPP	30.03790	75.61310	12:45:55	D	6.70
1416	MANSA	BUDHLADA	TERRA	29.77500	75.68500	11:12:40	D	20.60

1417	MANSA	BUDHLADA	TERRA	29.78900	75.60300	11:12:40	D	27.30
1418	MANSA	BUDHLADA	TERRA	29.79400	75.56800	11:12:40	D	6.50
1419	MANSA	BUDHLADA	AQUA	29.81800	75.64100	14:21:31	D	45.50
1420	MANSA	BUDHLADA	TERRA	29.82600	75.49100	11:12:40	D	8.80
1421	MANSA	BUDHLADA	AQUA	29.90000	75.75100	14:21:31	D	29.50
1422	MANSA	BUDHLADA	AQUA	29.90100	75.74600	14:21:31	D	28.70
1423	MANSA	BUDHLADA	AQUA	29.95900	75.49800	14:21:31	D	31.00
1424	MANSA	BUDHLADA	TERRA	30.01400	75.68300	11:12:40	D	5.40
1425	MANSA	BUDHLADA	S-NPP	29.76850	75.61720	14:26:13	D	5.10
1426	MANSA	BUDHLADA	S-NPP	29.76960	75.57880	14:26:13	D	23.10
1427	MANSA	BUDHLADA	S-NPP	29.77120	75.53090	14:26:13	D	15.50
1428	MANSA	BUDHLADA	S-NPP	29.77160	75.61850	14:26:13	D	5.20
1429	MANSA	BUDHLADA	S-NPP	29.77330	75.57710	14:26:13	D	24.40
1430	MANSA	BUDHLADA	S-NPP	29.77360	75.58370	14:26:13	D	38.70
1431	MANSA	BUDHLADA	S-NPP	29.77380	75.53240	14:26:13	D	18.10
1432	MANSA	BUDHLADA	S-NPP	29.77940	75.63810	14:26:13	D	3.50
1433	MANSA	BUDHLADA	S-NPP	29.78370	75.65640	14:26:13	D	6.20
1434	MANSA	BUDHLADA	S-NPP	29.78640	75.56970	14:26:13	D	6.90
1435	MANSA	BUDHLADA	S-NPP	29.79180	75.54290	14:26:13	D	7.60
1436	MANSA	BUDHLADA	S-NPP	29.79310	75.56930	14:26:13	D	9.70
1437	MANSA	BUDHLADA	S-NPP	29.80990	75.64170	14:26:13	D	3.10
1438	MANSA	BUDHLADA	S-NPP	29.81340	75.71540	14:26:13	D	19.90
1439	MANSA	BUDHLADA	S-NPP	29.82080	75.72850	14:26:13	D	14.20
1440	MANSA	BUDHLADA	S-NPP	29.83460	75.46190	14:26:13	D	5.60
1441	MANSA	BUDHLADA	S-NPP	29.83620	75.76850	14:26:13	D	5.90
1442	MANSA	BUDHLADA	S-NPP	29.83670	75.57730	14:26:13	D	4.20
1443	MANSA	BUDHLADA	S-NPP	29.83830	75.77250	14:26:13	D	10.70
1444	MANSA	BUDHLADA	S-NPP	29.84020	75.57340	14:26:13	D	3.50
1445	MANSA	BUDHLADA	S-NPP	29.84070	75.51750	14:26:13	D	5.90
1446	MANSA	BUDHLADA	S-NPP	29.84170	75.74100	14:26:13	D	5.20
1447	MANSA	BUDHLADA	S-NPP	29.84360	75.73810	14:26:13	D	5.30
1448	MANSA	BUDHLADA	S-NPP	29.84420	75.75170	14:26:13	D	9.40
1449	MANSA	BUDHLADA	S-NPP	29.84440	75.65990	14:26:13	D	4.60

1450	MANSA	BUDHLADA	S-NPP	29.84690	75.65690	14:26:13	D	7.80
1451	MANSA	BUDHLADA	S-NPP	29.84870	75.74740	14:26:13	D	5.20
1452	MANSA	BUDHLADA	S-NPP	29.85210	75.62310	14:26:13	D	6.80
1453	MANSA	BUDHLADA	S-NPP	29.86270	75.71000	14:26:13	D	6.60
1454	MANSA	BUDHLADA	S-NPP	29.86610	75.63570	14:26:13	D	6.40
1455	MANSA	BUDHLADA	S-NPP	29.89820	75.74870	14:26:13	D	4.40
1456	MANSA	BUDHLADA	S-NPP	29.91810	75.74090	14:26:13	D	5.30
1457	MANSA	BUDHLADA	S-NPP	29.94140	75.52510	14:26:13	D	3.70
1458	MANSA	BUDHLADA	S-NPP	29.94370	75.64380	14:26:13	D	3.30
1459	MANSA	BUDHLADA	S-NPP	29.95370	75.63770	14:26:13	D	7.00
1460	MANSA	BUDHLADA	S-NPP	29.95690	75.63630	14:26:13	D	5.00
1461	MANSA	BUDHLADA	S-NPP	29.95740	75.49650	14:26:13	D	9.00
1462	MANSA	BUDHLADA	S-NPP	29.96040	75.50440	14:26:13	D	6.10
1463	MANSA	BUDHLADA	S-NPP	29.96430	75.50270	14:26:13	D	16.90
1464	MANSA	BUDHLADA	S-NPP	29.96710	75.50410	14:26:13	D	6.10
1465	MANSA	BUDHLADA	S-NPP	29.98550	75.52800	14:26:13	D	10.30
1466	MANSA	BUDHLADA	S-NPP	29.99650	75.62070	14:26:13	D	12.50
1467	MANSA	BUDHLADA	S-NPP	30.05760	75.63090	14:26:13	D	8.30
1468	MANSA	BUDHLADA	S-NPP	30.06000	75.63120	14:26:13	D	10.50
1469	MANSA	JHUNIR	S-NPP	29.75800	75.39710	12:45:55	D	19.00
1470	MANSA	JHUNIR	S-NPP	29.75830	75.37470	12:45:55	D	6.70
1471	MANSA	JHUNIR	S-NPP	29.75900	75.40130	12:45:55	D	29.90
1472	MANSA	JHUNIR	S-NPP	29.87660	75.31010	12:45:55	D	8.10
1473	MANSA	JHUNIR	S-NPP	29.88920	75.33750	12:45:55	D	3.30
1474	MANSA	JHUNIR	S-NPP	29.92070	75.18710	12:45:55	D	10.00
1475	MANSA	JHUNIR	S-NPP	29.92530	75.27620	12:45:55	D	2.10
1476	MANSA	JHUNIR	S-NPP	29.92700	75.27590	12:45:55	D	2.20
1477	MANSA	JHUNIR	S-NPP	29.93900	75.21310	12:45:55	D	2.80
1478	MANSA	JHUNIR	S-NPP	29.94690	75.29180	12:45:55	D	4.30
1479	MANSA	JHUNIR	S-NPP	29.95880	75.29240	12:45:55	D	3.50
1480	MANSA	JHUNIR	S-NPP	29.75370	75.40310	14:26:13	D	7.70
1481	MANSA	JHUNIR	S-NPP	29.77860	75.40650	14:26:13	D	8.10
1482	MANSA	JHUNIR	S-NPP	29.77890	75.41290	14:26:13	D	15.60

1483	MANSA	JHUNIR	S-NPP	29.79750	75.38600	14:26:13	D	7.00
1484	MANSA	JHUNIR	S-NPP	29.80540	75.41150	14:26:13	D	8.30
1485	MANSA	JHUNIR	S-NPP	29.83020	75.24990	14:26:13	D	3.20
1486	MANSA	JHUNIR	S-NPP	29.91120	75.19150	14:26:13	D	2.90
1487	MANSA	JHUNIR	S-NPP	29.93150	75.20300	14:26:13	D	4.80
1488	MANSA	JHUNIR	S-NPP	29.94560	75.22110	14:26:13	D	3.10
1489	MANSA	MANSA	S-NPP	29.91730	75.40410	12:45:55	D	7.00
1490	MANSA	MANSA	S-NPP	29.92800	75.33360	12:45:55	D	9.50
1491	MANSA	MANSA	S-NPP	29.92930	75.33350	12:45:55	D	8.10
1492	MANSA	MANSA	S-NPP	29.95790	75.35970	12:45:55	D	4.60
1493	MANSA	MANSA	S-NPP	29.96730	75.30320	12:45:55	D	2.20
1494	MANSA	MANSA	S-NPP	29.96750	75.44500	12:45:55	D	3.20
1495	MANSA	MANSA	S-NPP	29.96800	75.44520	12:45:55	D	2.90
1496	MANSA	MANSA	S-NPP	29.97350	75.46940	12:45:55	D	3.90
1497	MANSA	MANSA	S-NPP	29.98700	75.43000	12:45:55	D	3.60
1498	MANSA	MANSA	S-NPP	29.99790	75.35580	12:45:55	D	1.40
1499	MANSA	MANSA	S-NPP	30.01790	75.31820	12:45:55	D	2.20
1500	MANSA	MANSA	S-NPP	30.02110	75.28600	12:45:55	D	13.40
1501	MANSA	MANSA	S-NPP	30.02160	75.28570	12:45:55	D	11.40
1502	MANSA	MANSA	S-NPP	30.02190	75.33470	12:45:55	D	6.50
1503	MANSA	MANSA	S-NPP	30.04240	75.39460	12:45:55	D	7.60
1504	MANSA	MANSA	S-NPP	30.05220	75.38700	12:45:55	D	3.50
1505	MANSA	MANSA	S-NPP	30.05220	75.38700	12:45:55	D	4.50
1506	MANSA	MANSA	S-NPP	30.07890	75.40050	12:45:55	D	3.60
1507	MANSA	MANSA	S-NPP	30.09610	75.39940	12:45:55	D	3.10
1508	MANSA	MANSA	AQUA	29.93100	75.39500	14:21:31	D	48.60
1509	MANSA	MANSA	TERRA	29.95900	75.46100	11:12:40	D	10.90
1510	MANSA	MANSA	TERRA	29.96100	75.44900	11:12:40	D	20.30
1511	MANSA	MANSA	S-NPP	29.90960	75.42200	14:26:13	D	8.50
1512	MANSA	MANSA	S-NPP	29.90990	75.42850	14:26:13	D	8.50
1513	MANSA	MANSA	S-NPP	29.92640	75.40020	14:26:13	D	7.10
1514	MANSA	MANSA	S-NPP	29.92850	75.40150	14:26:13	D	7.70
1515	MANSA	MANSA	S-NPP	29.93300	75.39980	14:26:13	D	7.10

1516	MANSA	MANSA	S-NPP	29.93330	75.40630	14:26:13	D	7.10
1517	MANSA	MANSA	S-NPP	29.93450	75.43220	14:26:13	D	3.80
1518	MANSA	MANSA	S-NPP	29.93520	75.40110	14:26:13	D	7.70
1519	MANSA	MANSA	S-NPP	29.95320	75.40510	14:26:13	D	3.80
1520	MANSA	MANSA	S-NPP	29.95540	75.40650	14:26:13	D	3.40
1521	MANSA	MANSA	S-NPP	29.95770	75.45200	14:26:13	D	6.60
1522	MANSA	MANSA	S-NPP	29.98100	75.42960	14:26:13	D	4.60
1523	MANSA	MANSA	S-NPP	30.01910	75.25970	14:26:13	D	6.20
1524	MANSA	MANSA	S-NPP	30.02360	75.25950	14:26:13	D	3.90
1525	MANSA	MANSA	S-NPP	30.07970	75.32680	14:26:13	D	5.60
1526	MANSA	SARDULGARH	S-NPP	29.63700	75.20930	12:45:55	D	5.50
1527	MANSA	SARDULGARH	S-NPP	29.70650	75.35530	12:45:55	D	2.70
1528	MANSA	SARDULGARH	S-NPP	29.70820	75.35480	12:45:55	D	2.70
1529	MANSA	SARDULGARH	S-NPP	29.78300	75.23580	12:45:55	D	5.90
1530	MANSA	SARDULGARH	S-NPP	29.78600	75.23050	12:45:55	D	5.40
1531	MANSA	SARDULGARH	S-NPP	29.71030	75.20820	14:26:13	D	6.90
1532	MANSA	SARDULGARH	S-NPP	29.80590	75.28940	14:26:13	D	3.90
1533	MOGA	BAGHA PURANA	S-NPP	30.52580	74.99830	12:45:55	D	3.10
1534	MOGA	BAGHA PURANA	S-NPP	30.52820	75.06340	12:45:55	D	2.60
1535	MOGA	BAGHA PURANA	S-NPP	30.52850	75.01800	12:45:55	D	6.60
1536	MOGA	BAGHA PURANA	S-NPP	30.52870	74.99530	12:45:55	D	6.10
1537	MOGA	BAGHA PURANA	S-NPP	30.52980	74.99950	12:45:55	D	6.10
1538	MOGA	BAGHA PURANA	S-NPP	30.53100	75.01940	12:45:55	D	12.90
1539	MOGA	BAGHA PURANA	S-NPP	30.53290	75.01200	12:45:55	D	6.60
1540	MOGA	BAGHA PURANA	S-NPP	30.53700	75.05150	12:45:55	D	4.60
1541	MOGA	BAGHA PURANA	S-NPP	30.53820	75.04880	12:45:55	D	2.80
1542	MOGA	BAGHA PURANA	S-NPP	30.54220	75.06550	12:45:55	D	1.90
1543	MOGA	BAGHA PURANA	S-NPP	30.54360	75.03120	12:45:55	D	4.50
1544	MOGA	BAGHA PURANA	S-NPP	30.54530	75.07800	12:45:55	D	2.90
1545	MOGA	BAGHA PURANA	S-NPP	30.56270	75.08370	12:45:55	D	5.30
1546	MOGA	BAGHA PURANA	S-NPP	30.56410	75.04260	12:45:55	D	11.00
1547	MOGA	BAGHA PURANA	S-NPP	30.56730	75.05520	12:45:55	D	3.80
1548	MOGA	BAGHA PURANA	S-NPP	30.58200	75.09080	12:45:55	D	2.20

1549	MOGA	BAGHA PURANA	S-NPP	30.58820	75.02120	12:45:55	D	3.20
1550	MOGA	BAGHA PURANA	S-NPP	30.63080	75.21710	12:45:55	D	6.70
1551	MOGA	BAGHA PURANA	S-NPP	30.63180	75.22120	12:45:55	D	9.70
1552	MOGA	BAGHA PURANA	S-NPP	30.63270	75.03850	12:45:55	D	4.40
1553	MOGA	BAGHA PURANA	S-NPP	30.63340	75.03800	12:45:55	D	4.30
1554	MOGA	BAGHA PURANA	S-NPP	30.64560	75.04330	12:45:55	D	3.40
1555	MOGA	BAGHA PURANA	S-NPP	30.64630	75.04270	12:45:55	D	2.70
1556	MOGA	BAGHA PURANA	S-NPP	30.65230	75.21010	12:45:55	D	3.20
1557	MOGA	BAGHA PURANA	S-NPP	30.67020	75.16450	12:45:55	D	2.50
1558	MOGA	BAGHA PURANA	S-NPP	30.67020	75.16470	12:45:55	D	3.00
1559	MOGA	BAGHA PURANA	S-NPP	30.68460	75.12890	12:45:55	D	5.80
1560	MOGA	BAGHA PURANA	S-NPP	30.69380	75.16580	12:45:55	D	3.90
1561	MOGA	BAGHA PURANA	S-NPP	30.70240	75.08300	12:45:55	D	3.90
1562	MOGA	BAGHA PURANA	S-NPP	30.70680	75.07710	12:45:55	D	5.50
1563	MOGA	BAGHA PURANA	S-NPP	30.75540	74.94830	12:45:55	D	4.80
1564	MOGA	BAGHA PURANA	TERRA	30.50600	75.06400	11:12:40	D	6.50
1565	MOGA	BAGHA PURANA	TERRA	30.67100	75.13400	11:12:40	D	5.80
1566	MOGA	BAGHA PURANA	S-NPP	30.49300	75.01110	14:26:13	D	4.50
1567	MOGA	BAGHA PURANA	S-NPP	30.49980	75.01700	14:26:13	D	4.50
1568	MOGA	BAGHA PURANA	S-NPP	30.52530	75.00300	14:26:13	D	14.50
1569	MOGA	BAGHA PURANA	S-NPP	30.52560	75.00920	14:26:13	D	13.10
1570	MOGA	BAGHA PURANA	S-NPP	30.52590	75.01550	14:26:13	D	13.10
1571	MOGA	BAGHA PURANA	S-NPP	30.52970	75.09070	14:26:13	D	4.80
1572	MOGA	BAGHA PURANA	S-NPP	30.53580	75.09540	14:26:13	D	8.50
1573	MOGA	BAGHA PURANA	S-NPP	30.53660	75.09670	14:26:13	D	7.60
1574	MOGA	BAGHA PURANA	S-NPP	30.54070	75.05720	14:26:13	D	5.30
1575	MOGA	BAGHA PURANA	S-NPP	30.54120	75.05860	14:26:13	D	9.00
1576	MOGA	BAGHA PURANA	S-NPP	30.54610	75.03170	14:26:13	D	4.80
1577	MOGA	BAGHA PURANA	S-NPP	30.54650	75.03310	14:26:13	D	3.60
1578	MOGA	BAGHA PURANA	S-NPP	30.56240	74.96350	14:26:13	D	3.60
1579	MOGA	BAGHA PURANA	S-NPP	30.56250	74.96200	14:26:13	D	4.80
1580	MOGA	BAGHA PURANA	S-NPP	30.59770	75.01620	14:26:13	D	5.10
1581	MOGA	BAGHA PURANA	S-NPP	30.59830	75.02870	14:26:13	D	7.90

1582	MOGA	BAGHA PURANA	S-NPP	30.65600	75.01600	14:26:13	D	5.20
1583	MOGA	BAGHA PURANA	S-NPP	30.66560	75.08500	14:26:13	D	4.80
1584	MOGA	BAGHA PURANA	S-NPP	30.67510	75.14810	14:26:13	D	11.60
1585	MOGA	BAGHA PURANA	S-NPP	30.67670	75.15120	14:26:13	D	11.20
1586	MOGA	BAGHA PURANA	S-NPP	30.68160	75.11900	14:26:13	D	9.00
1587	MOGA	BAGHA PURANA	S-NPP	30.68310	75.17980	14:26:13	D	6.20
1588	MOGA	BAGHA PURANA	S-NPP	30.68490	75.18270	14:26:13	D	6.70
1589	MOGA	BAGHA PURANA	S-NPP	30.68850	75.15380	14:26:13	D	5.70
1590	MOGA	BAGHA PURANA	S-NPP	30.69070	75.05810	14:26:13	D	6.90
1591	MOGA	BAGHA PURANA	S-NPP	30.72040	74.99350	14:26:13	D	4.80
1592	MOGA	BAGHA PURANA	S-NPP	30.72690	74.99310	14:26:13	D	6.50
1593	MOGA	BAGHA PURANA	S-NPP	30.73180	74.96150	14:26:13	D	13.30
1594	MOGA	KOT ISE KHAN AT DHARAMKOT	S-NPP	30.88020	75.24030	12:45:55	D	4.50
1595	MOGA	KOT ISE KHAN AT DHARAMKOT	S-NPP	30.91160	75.05850	12:45:55	D	4.40
1596	MOGA	KOT ISE KHAN AT DHARAMKOT	S-NPP	30.91370	75.35410	12:45:55	D	6.10
1597	MOGA	KOT ISE KHAN AT DHARAMKOT	S-NPP	30.91470	75.35810	12:45:55	D	6.10
1598	MOGA	KOT ISE KHAN AT DHARAMKOT	S-NPP	30.93870	75.36300	12:45:55	D	1.90
1599	MOGA	KOT ISE KHAN AT DHARAMKOT	S-NPP	30.94080	75.36200	12:45:55	D	3.00
1600	MOGA	KOT ISE KHAN AT DHARAMKOT	S-NPP	30.95570	75.35290	12:45:55	D	2.90
1601	MOGA	KOT ISE KHAN AT DHARAMKOT	S-NPP	30.89420	75.25160	14:26:13	D	5.50
1602	MOGA	KOT ISE KHAN AT DHARAMKOT	S-NPP	30.89680	75.25120	14:26:13	D	6.40
1603	MOGA	KOT ISE KHAN AT DHARAMKOT	S-NPP	30.90260	75.29040	14:26:13	D	3.70
1604	MOGA	KOT ISE KHAN AT DHARAMKOT	S-NPP	30.90540	75.29010	14:26:13	D	4.40
1605	MOGA	KOT ISE KHAN AT DHARAMKOT	S-NPP	30.92680	75.09460	14:26:13	D	5.40
1606	MOGA	KOT ISE KHAN AT DHARAMKOT	S-NPP	30.99100	75.23850	14:26:13	D	5.90
1607	MOGA	KOT ISE KHAN AT DHARAMKOT	S-NPP	31.00600	75.27700	14:26:13	D	3.40
1608	MOGA	KOT ISE KHAN AT DHARAMKOT	S-NPP	31.00890	75.19180	14:26:13	D	6.70
1609	MOGA	KOT ISE KHAN AT DHARAMKOT	S-NPP	31.02570	75.12620	14:26:13	D	7.10
1610	MOGA	KOT ISE KHAN AT DHARAMKOT	S-NPP	31.05570	75.20240	14:26:13	D	3.90
1611	MOGA	MOGA-1	S-NPP	30.70330	75.18040	12:45:55	D	4.00
1612	MOGA	MOGA-1	S-NPP	30.72610	75.15520	12:45:55	D	7.60
1613	MOGA	MOGA-1	S-NPP	30.72710	75.15930	12:45:55	D	7.60
1614	MOGA	MOGA-1	S-NPP	30.79020	75.32210	12:45:55	D	7.10

1615	MOGA	MOGA-1	S-NPP	30.85390	75.22720	12:45:55	D	14.00
1616	MOGA	MOGA-1	TERRA	30.68900	75.19500	11:12:40	D	5.70
1617	MOGA	MOGA-1	S-NPP	30.69210	75.19520	14:26:13	D	4.70
1618	MOGA	MOGA-1	S-NPP	30.70260	75.17230	14:26:13	D	7.30
1619	MOGA	MOGA-1	S-NPP	30.74410	75.35240	14:26:13	D	5.20
1620	MOGA	MOGA-1	S-NPP	30.78420	75.21960	14:26:13	D	5.70
1621	MOGA	MOGA-1	S-NPP	30.78920	75.21780	14:26:13	D	4.30
1622	MOGA	MOGA-2	S-NPP	30.75240	75.04860	12:45:55	D	7.90
1623	MOGA	MOGA-2	S-NPP	30.76830	75.07020	12:45:55	D	9.00
1624	MOGA	MOGA-2	S-NPP	30.77320	75.01930	12:45:55	D	5.70
1625	MOGA	MOGA-2	S-NPP	30.78190	75.00740	12:45:55	D	4.60
1626	MOGA	MOGA-2	S-NPP	30.80350	75.00020	12:45:55	D	3.30
1627	MOGA	MOGA-2	S-NPP	30.81260	75.06010	12:45:55	D	3.20
1628	MOGA	MOGA-2	S-NPP	30.81940	75.11120	12:45:55	D	5.00
1629	MOGA	MOGA-2	S-NPP	30.82900	75.03220	12:45:55	D	9.60
1630	MOGA	MOGA-2	S-NPP	30.83000	75.03630	12:45:55	D	9.60
1631	MOGA	MOGA-2	S-NPP	30.84120	74.98780	12:45:55	D	2.20
1632	MOGA	MOGA-2	S-NPP	30.86890	75.02800	12:45:55	D	5.00
1633	MOGA	MOGA-2	S-NPP	30.87020	75.00970	12:45:55	D	2.40
1634	MOGA	MOGA-2	AQUA	30.77200	74.99400	14:21:31	D	28.50
1635	MOGA	MOGA-2	S-NPP	30.76510	74.97220	14:26:13	D	3.40
1636	MOGA	MOGA-2	S-NPP	30.78290	75.07680	14:26:13	D	5.60
1637	MOGA	MOGA-2	S-NPP	30.84300	74.98510	14:26:13	D	8.20
1638	MOGA	MOGA-2	S-NPP	30.84410	74.98500	14:26:13	D	10.50
1639	MOGA	NIHAL SINGH	S-NPP	30.51330	75.27970	12:45:55	D	1.80
1640	MOGA	NIHAL SINGH	S-NPP	30.51960	75.28200	12:45:55	D	4.50
1641	MOGA	NIHAL SINGH	S-NPP	30.53820	75.38050	12:45:55	D	4.50
1642	MOGA	NIHAL SINGH	S-NPP	30.54960	75.21500	12:45:55	D	3.90
1643	MOGA	NIHAL SINGH	S-NPP	30.55380	75.21130	12:45:55	D	4.20
1644	MOGA	NIHAL SINGH	S-NPP	30.55480	75.21540	12:45:55	D	4.20
1645	MOGA	NIHAL SINGH	S-NPP	30.55500	75.21320	12:45:55	D	3.90
1646	MOGA	NIHAL SINGH	S-NPP	30.56440	75.39360	12:45:55	D	4.90
1647	MOGA	NIHAL SINGH	S-NPP	30.56760	75.28840	12:45:55	D	1.90

1648	MOGA	NIHAL SINGH	S-NPP	30.57160	75.35240	12:45:55	D	3.50
1649	MOGA	NIHAL SINGH	S-NPP	30.57940	75.22060	12:45:55	D	3.20
1650	MOGA	NIHAL SINGH	S-NPP	30.58050	75.22260	12:45:55	D	2.20
1651	MOGA	NIHAL SINGH	S-NPP	30.58430	75.35690	12:45:55	D	7.00
1652	MOGA	NIHAL SINGH	S-NPP	30.58930	75.35280	12:45:55	D	4.00
1653	MOGA	NIHAL SINGH	S-NPP	30.62960	75.35270	12:45:55	D	3.60
1654	MOGA	NIHAL SINGH	S-NPP	30.63730	75.33720	12:45:55	D	3.80
1655	MOGA	NIHAL SINGH	S-NPP	30.65260	75.25830	12:45:55	D	2.50
1656	MOGA	NIHAL SINGH	S-NPP	30.65730	75.34810	12:45:55	D	2.80
1657	MOGA	NIHAL SINGH	S-NPP	30.67270	75.31700	12:45:55	D	4.40
1658	MOGA	NIHAL SINGH	S-NPP	30.67460	75.27730	12:45:55	D	4.50
1659	MOGA	NIHAL SINGH	S-NPP	30.67520	75.35090	12:45:55	D	1.40
1660	MOGA	NIHAL SINGH	S-NPP	30.69050	75.22400	12:45:55	D	5.50
1661	MOGA	NIHAL SINGH	S-NPP	30.69790	75.27840	12:45:55	D	3.30
1662	MOGA	NIHAL SINGH	S-NPP	30.69870	75.27830	12:45:55	D	3.00
1663	MOGA	NIHAL SINGH	S-NPP	30.69890	75.28240	12:45:55	D	3.30
1664	MOGA	NIHAL SINGH	S-NPP	30.69970	75.28230	12:45:55	D	3.00
1665	MOGA	NIHAL SINGH	TERRA	30.59000	75.35200	11:12:40	D	5.10
1666	MOGA	NIHAL SINGH	TERRA	30.68800	75.32100	11:12:40	D	13.90
1667	MOGA	NIHAL SINGH	TERRA	30.69000	75.31000	11:12:40	D	7.10
1668	MOGA	NIHAL SINGH	S-NPP	30.64750	75.36700	14:26:13	D	6.40
1669	MOGA	NIHAL SINGH	S-NPP	30.65570	75.31120	14:26:13	D	4.20
1670	MOGA	NIHAL SINGH	S-NPP	30.70490	75.22370	14:26:13	D	4.90
1671	MUKTSAR	KOT BHAI AT GIDDERBAHA	S-NPP	30.16310	74.59230	12:45:55	D	6.10
1672	MUKTSAR	KOT BHAI AT GIDDERBAHA	S-NPP	30.16870	74.59050	12:45:55	D	6.10
1673	MUKTSAR	KOT BHAI AT GIDDERBAHA	S-NPP	30.16980	74.59500	12:45:55	D	6.10
1674	MUKTSAR	KOT BHAI AT GIDDERBAHA	S-NPP	30.17090	74.57510	12:45:55	D	5.30
1675	MUKTSAR	KOT BHAI AT GIDDERBAHA	S-NPP	30.19670	74.58120	12:45:55	D	6.70
1676	MUKTSAR	KOT BHAI AT GIDDERBAHA	S-NPP	30.19710	74.58170	12:45:55	D	7.20
1677	MUKTSAR	KOT BHAI AT GIDDERBAHA	S-NPP	30.19790	74.58570	12:45:55	D	6.70
1678	MUKTSAR	KOT BHAI AT GIDDERBAHA	S-NPP	30.19830	74.58620	12:45:55	D	7.20
1679	MUKTSAR	KOT BHAI AT GIDDERBAHA	S-NPP	30.21450	74.69720	12:45:55	D	3.90
1680	MUKTSAR	KOT BHAI AT GIDDERBAHA	S-NPP	30.24440	74.60030	12:45:55	D	6.00

1681	MUKTSAR	KOT BHAI AT GIDDERBAHA	S-NPP	30.24570	74.65320	12:45:55	D	7.20
1682	MUKTSAR	KOT BHAI AT GIDDERBAHA	S-NPP	30.25000	74.59840	12:45:55	D	5.10
1683	MUKTSAR	KOT BHAI AT GIDDERBAHA	S-NPP	30.28030	74.62240	12:45:55	D	6.50
1684	MUKTSAR	KOT BHAI AT GIDDERBAHA	S-NPP	30.28360	74.61160	12:45:55	D	5.90
1685	MUKTSAR	KOT BHAI AT GIDDERBAHA	S-NPP	30.29370	74.65180	12:45:55	D	7.00
1686	MUKTSAR	KOT BHAI AT GIDDERBAHA	S-NPP	30.29480	74.65630	12:45:55	D	9.00
1687	MUKTSAR	KOT BHAI AT GIDDERBAHA	S-NPP	30.29820	74.66970	12:45:55	D	6.60
1688	MUKTSAR	KOT BHAI AT GIDDERBAHA	S-NPP	30.30150	74.56180	12:45:55	D	5.30
1689	MUKTSAR	KOT BHAI AT GIDDERBAHA	S-NPP	30.30180	74.55800	12:45:55	D	4.50
1690	MUKTSAR	KOT BHAI AT GIDDERBAHA	S-NPP	30.30800	74.67700	12:45:55	D	2.40
1691	MUKTSAR	KOT BHAI AT GIDDERBAHA	S-NPP	30.34050	74.70940	12:45:55	D	3.40
1692	MUKTSAR	KOT BHAI AT GIDDERBAHA	S-NPP	30.36690	74.55110	12:45:55	D	3.50
1693	MUKTSAR	KOT BHAI AT GIDDERBAHA	S-NPP	30.37050	74.78030	12:45:55	D	7.10
1694	MUKTSAR	KOT BHAI AT GIDDERBAHA	S-NPP	30.37160	74.78470	12:45:55	D	10.20
1695	MUKTSAR	KOT BHAI AT GIDDERBAHA	S-NPP	30.37470	74.55820	12:45:55	D	4.80
1696	MUKTSAR	KOT BHAI AT GIDDERBAHA	S-NPP	30.38160	74.72920	12:45:55	D	2.00
1697	MUKTSAR	KOT BHAI AT GIDDERBAHA	S-NPP	30.38260	74.58960	12:45:55	D	4.30
1698	MUKTSAR	KOT BHAI AT GIDDERBAHA	S-NPP	30.38490	74.69480	12:45:55	D	4.50
1699	MUKTSAR	KOT BHAI AT GIDDERBAHA	S-NPP	30.39940	74.60830	12:45:55	D	7.50
1700	MUKTSAR	KOT BHAI AT GIDDERBAHA	S-NPP	30.40050	74.61270	12:45:55	D	8.90
1701	MUKTSAR	KOT BHAI AT GIDDERBAHA	S-NPP	30.40100	74.61060	12:45:55	D	11.80
1702	MUKTSAR	KOT BHAI AT GIDDERBAHA	S-NPP	30.40270	74.69360	12:45:55	D	2.40
1703	MUKTSAR	KOT BHAI AT GIDDERBAHA	S-NPP	30.42150	74.72080	12:45:55	D	7.70
1704	MUKTSAR	KOT BHAI AT GIDDERBAHA	S-NPP	30.42260	74.72520	12:45:55	D	7.70
1705	MUKTSAR	KOT BHAI AT GIDDERBAHA	S-NPP	30.42480	74.70340	12:45:55	D	3.30
1706	MUKTSAR	KOT BHAI AT GIDDERBAHA	S-NPP	30.42480	74.71020	12:45:55	D	4.90
1707	MUKTSAR	KOT BHAI AT GIDDERBAHA	S-NPP	30.43910	74.74340	12:45:55	D	4.10
1708	MUKTSAR	KOT BHAI AT GIDDERBAHA	S-NPP	30.43930	74.69580	12:45:55	D	6.80
1709	MUKTSAR	KOT BHAI AT GIDDERBAHA	S-NPP	30.44030	74.69360	12:45:55	D	4.00
1710	MUKTSAR	KOT BHAI AT GIDDERBAHA	S-NPP	30.44810	74.70720	12:45:55	D	4.60
1711	MUKTSAR	KOT BHAI AT GIDDERBAHA	S-NPP	30.44920	74.70490	12:45:55	D	7.10
1712	MUKTSAR	KOT BHAI AT GIDDERBAHA	S-NPP	30.45030	74.70930	12:45:55	D	7.10
1713	MUKTSAR	KOT BHAI AT GIDDERBAHA	S-NPP	30.45370	74.70530	12:45:55	D	4.60

1714	MUKTSAR	KOT BHAI AT GIDDERBAHA	AQUA	30.22000	74.69600	14:21:31	D	16.90
1715	MUKTSAR	KOT BHAI AT GIDDERBAHA	AQUA	30.28800	74.57900	14:21:31	D	20.50
1716	MUKTSAR	KOT BHAI AT GIDDERBAHA	AQUA	30.29400	74.65400	14:21:31	D	27.40
1717	MUKTSAR	KOT BHAI AT GIDDERBAHA	AQUA	30.43100	74.73700	14:21:31	D	40.50
1718	MUKTSAR	KOT BHAI AT GIDDERBAHA	S-NPP	30.16660	74.59560	14:26:13	D	5.60
1719	MUKTSAR	KOT BHAI AT GIDDERBAHA	S-NPP	30.18380	74.55950	14:26:13	D	6.60
1720	MUKTSAR	KOT BHAI AT GIDDERBAHA	S-NPP	30.18410	74.56530	14:26:13	D	6.60
1721	MUKTSAR	KOT BHAI AT GIDDERBAHA	S-NPP	30.18660	74.73000	14:26:13	D	5.70
1722	MUKTSAR	KOT BHAI AT GIDDERBAHA	S-NPP	30.22300	74.54190	14:26:13	D	3.10
1723	MUKTSAR	KOT BHAI AT GIDDERBAHA	S-NPP	30.22490	74.70630	14:26:13	D	4.40
1724	MUKTSAR	KOT BHAI AT GIDDERBAHA	S-NPP	30.24490	74.62590	14:26:13	D	15.90
1725	MUKTSAR	KOT BHAI AT GIDDERBAHA	S-NPP	30.24620	74.62220	14:26:13	D	9.30
1726	MUKTSAR	KOT BHAI AT GIDDERBAHA	S-NPP	30.24650	74.62810	14:26:13	D	13.30
1727	MUKTSAR	KOT BHAI AT GIDDERBAHA	S-NPP	30.28400	74.73240	14:26:13	D	3.80
1728	MUKTSAR	KOT BHAI AT GIDDERBAHA	S-NPP	30.28510	74.63150	14:26:13	D	4.40
1729	MUKTSAR	KOT BHAI AT GIDDERBAHA	S-NPP	30.29530	74.58390	14:26:13	D	6.30
1730	MUKTSAR	KOT BHAI AT GIDDERBAHA	S-NPP	30.29560	74.58980	14:26:13	D	8.00
1731	MUKTSAR	KOT BHAI AT GIDDERBAHA	S-NPP	30.30610	74.66570	14:26:13	D	9.40
1732	MUKTSAR	KOT BHAI AT GIDDERBAHA	S-NPP	30.30780	74.66360	14:26:13	D	9.60
1733	MUKTSAR	KOT BHAI AT GIDDERBAHA	S-NPP	30.32210	74.72410	14:26:13	D	2.10
1734	MUKTSAR	KOT BHAI AT GIDDERBAHA	S-NPP	30.33440	74.59910	14:26:13	D	5.10
1735	MUKTSAR	KOT BHAI AT GIDDERBAHA	S-NPP	30.33790	74.77720	14:26:13	D	10.60
1736	MUKTSAR	KOT BHAI AT GIDDERBAHA	S-NPP	30.33810	74.66370	14:26:13	D	2.50
1737	MUKTSAR	KOT BHAI AT GIDDERBAHA	S-NPP	30.33890	74.77500	14:26:13	D	5.80
1738	MUKTSAR	KOT BHAI AT GIDDERBAHA	S-NPP	30.36130	74.70770	14:26:13	D	6.20
1739	MUKTSAR	KOT BHAI AT GIDDERBAHA	S-NPP	30.36260	74.60690	14:26:13	D	7.60
1740	MUKTSAR	KOT BHAI AT GIDDERBAHA	S-NPP	30.36610	74.80350	14:26:13	D	8.10
1741	MUKTSAR	KOT BHAI AT GIDDERBAHA	S-NPP	30.37110	74.64770	14:26:13	D	10.60
1742	MUKTSAR	KOT BHAI AT GIDDERBAHA	S-NPP	30.37410	74.58270	14:26:13	D	5.10
1743	MUKTSAR	KOT BHAI AT GIDDERBAHA	S-NPP	30.37990	74.69460	14:26:13	D	4.70
1744	MUKTSAR	KOT BHAI AT GIDDERBAHA	S-NPP	30.38020	74.70060	14:26:13	D	4.70
1745	MUKTSAR	KOT BHAI AT GIDDERBAHA	S-NPP	30.39920	74.57520	14:26:13	D	20.00
1746	MUKTSAR	KOT BHAI AT GIDDERBAHA	S-NPP	30.41540	74.75840	14:26:13	D	9.20

1747	MUKTSAR	KOT BHAI AT GIDDERBAHA	S-NPP	30.41600	74.75820	14:26:13	D	7.90
1748	MUKTSAR	KOT BHAI AT GIDDERBAHA	S-NPP	30.42020	74.70980	14:26:13	D	6.80
1749	MUKTSAR	KOT BHAI AT GIDDERBAHA	S-NPP	30.43340	74.73330	14:26:13	D	4.70
1750	MUKTSAR	KOT BHAI AT GIDDERBAHA	S-NPP	30.43370	74.73930	14:26:13	D	10.70
1751	MUKTSAR	KOT BHAI AT GIDDERBAHA	S-NPP	30.43410	74.73290	14:26:13	D	4.60
1752	MUKTSAR	KOT BHAI AT GIDDERBAHA	S-NPP	30.43440	74.73890	14:26:13	D	4.60
1753	MUKTSAR	KOT BHAI AT GIDDERBAHA	S-NPP	30.43440	74.75120	14:26:13	D	7.50
1754	MUKTSAR	KOT BHAI AT GIDDERBAHA	S-NPP	30.43500	74.75090	14:26:13	D	9.40
1755	MUKTSAR	KOT BHAI AT GIDDERBAHA	S-NPP	30.44490	74.70860	14:26:13	D	5.60
1756	MUKTSAR	KOT BHAI AT GIDDERBAHA	S-NPP	30.44580	74.70820	14:26:13	D	6.80
1757	MUKTSAR	LAMBI	S-NPP	30.06890	74.51010	12:45:55	D	5.90
1758	MUKTSAR	LAMBI	S-NPP	30.08210	74.63780	12:45:55	D	4.00
1759	MUKTSAR	LAMBI	AQUA	30.04000	74.42200	14:21:31	D	40.30
1760	MUKTSAR	LAMBI	AQUA	30.04300	74.43000	14:21:31	D	23.20
1761	MUKTSAR	LAMBI	AQUA	30.06400	74.67500	14:21:31	D	18.20
1762	MUKTSAR	LAMBI	AQUA	30.06700	74.70000	14:21:31	D	28.10
1763	MUKTSAR	LAMBI	AQUA	30.07300	74.49200	14:21:31	D	19.40
1764	MUKTSAR	LAMBI	AQUA	30.13900	74.63400	14:21:31	D	18.30
1765	MUKTSAR	LAMBI	AQUA	30.14600	74.55800	14:21:31	D	18.40
1766	MUKTSAR	LAMBI	S-NPP	29.99590	74.54510	14:26:13	D	2.90
1767	MUKTSAR	LAMBI	S-NPP	30.00000	74.54540	14:26:13	D	2.60
1768	MUKTSAR	LAMBI	S-NPP	30.01430	74.53230	14:26:13	D	5.00
1769	MUKTSAR	LAMBI	S-NPP	30.02970	74.61890	14:26:13	D	4.50
1770	MUKTSAR	LAMBI	S-NPP	30.03100	74.53190	14:26:13	D	5.90
1771	MUKTSAR	LAMBI	S-NPP	30.03330	74.53100	14:26:13	D	9.20
1772	MUKTSAR	LAMBI	S-NPP	30.04610	74.41580	14:26:13	D	6.00
1773	MUKTSAR	LAMBI	S-NPP	30.04640	74.42150	14:26:13	D	6.00
1774	MUKTSAR	LAMBI	S-NPP	30.05700	74.50070	14:26:13	D	4.40
1775	MUKTSAR	LAMBI	S-NPP	30.06710	74.45430	14:26:13	D	2.50
1776	MUKTSAR	LAMBI	S-NPP	30.07090	74.40850	14:26:13	D	1.90
1777	MUKTSAR	LAMBI	S-NPP	30.07470	74.47660	14:26:13	D	9.70
1778	MUKTSAR	LAMBI	S-NPP	30.07500	74.48230	14:26:13	D	11.30
1779	MUKTSAR	LAMBI	S-NPP	30.07530	74.48810	14:26:13	D	11.30

1780	MUKTSAR	LAMBI	S-NPP	30.08300	74.62650	14:26:13	D	4.00
1781	MUKTSAR	LAMBI	S-NPP	30.11250	74.58390	14:26:13	D	4.80
1782	MUKTSAR	LAMBI	S-NPP	30.11730	74.50600	14:26:13	D	3.80
1783	MUKTSAR	LAMBI	S-NPP	30.14390	74.52730	14:26:13	D	5.60
1784	MUKTSAR	MALOUT	S-NPP	30.13320	74.40460	12:45:55	D	5.10
1785	MUKTSAR	MALOUT	S-NPP	30.13390	74.40350	12:45:55	D	4.30
1786	MUKTSAR	MALOUT	S-NPP	30.15160	74.52240	12:45:55	D	1.90
1787	MUKTSAR	MALOUT	S-NPP	30.15510	74.56070	12:45:55	D	4.90
1788	MUKTSAR	MALOUT	S-NPP	30.15610	74.42210	12:45:55	D	3.10
1789	MUKTSAR	MALOUT	S-NPP	30.15790	74.42570	12:45:55	D	4.40
1790	MUKTSAR	MALOUT	S-NPP	30.15960	74.55430	12:45:55	D	4.90
1791	MUKTSAR	MALOUT	S-NPP	30.16820	74.44230	12:45:55	D	2.00
1792	MUKTSAR	MALOUT	S-NPP	30.17340	74.44140	12:45:55	D	4.10
1793	MUKTSAR	MALOUT	S-NPP	30.17740	74.38500	12:45:55	D	6.50
1794	MUKTSAR	MALOUT	S-NPP	30.17860	74.38960	12:45:55	D	8.00
1795	MUKTSAR	MALOUT	S-NPP	30.26640	74.47020	12:45:55	D	5.20
1796	MUKTSAR	MALOUT	S-NPP	30.26730	74.47110	12:45:55	D	4.80
1797	MUKTSAR	MALOUT	S-NPP	30.26980	74.48390	12:45:55	D	11.40
1798	MUKTSAR	MALOUT	S-NPP	30.27080	74.48480	12:45:55	D	12.90
1799	MUKTSAR	MALOUT	S-NPP	30.34530	74.48970	12:45:55	D	3.60
1800	MUKTSAR	MALOUT	S-NPP	30.36290	74.36800	12:45:55	D	5.10
1801	MUKTSAR	MALOUT	S-NPP	30.36380	74.36930	12:45:55	D	8.10
1802	MUKTSAR	MALOUT	S-NPP	30.38990	74.47300	12:45:55	D	6.80
1803	MUKTSAR	MALOUT	S-NPP	30.39020	74.47470	12:45:55	D	6.50
1804	MUKTSAR	MALOUT	AQUA	30.15300	74.55200	14:21:31	D	16.50
1805	MUKTSAR	MALOUT	AQUA	30.23500	74.43700	14:21:31	D	16.80
1806	MUKTSAR	MALOUT	AQUA	30.24300	74.53400	14:21:31	D	25.10
1807	MUKTSAR	MALOUT	S-NPP	30.15590	74.51500	14:26:13	D	5.40
1808	MUKTSAR	MALOUT	S-NPP	30.16070	74.48590	14:26:13	D	4.40
1809	MUKTSAR	MALOUT	S-NPP	30.18180	74.52490	14:26:13	D	4.30
1810	MUKTSAR	MALOUT	S-NPP	30.22490	74.45520	14:26:13	D	5.70
1811	MUKTSAR	MALOUT	S-NPP	30.26620	74.40100	14:26:13	D	7.40
1812	MUKTSAR	MALOUT	S-NPP	30.33630	74.46870	14:26:13	D	6.90

1813	MUKTSAR	MALOUT	S-NPP	30.37360	74.45480	14:26:13	D	5.20
1814	MUKTSAR	MALOUT	S-NPP	30.39350	74.47080	14:26:13	D	11.20
1815	MUKTSAR	MUKTSAR	S-NPP	30.37130	74.54470	12:45:55	D	5.20
1816	MUKTSAR	MUKTSAR	S-NPP	30.41490	74.49910	12:45:55	D	3.00
1817	MUKTSAR	MUKTSAR	S-NPP	30.43210	74.37480	12:45:55	D	4.70
1818	MUKTSAR	MUKTSAR	S-NPP	30.43210	74.56650	12:45:55	D	2.30
1819	MUKTSAR	MUKTSAR	S-NPP	30.44140	74.41150	12:45:55	D	13.50
1820	MUKTSAR	MUKTSAR	S-NPP	30.46030	74.70120	12:45:55	D	4.60
1821	MUKTSAR	MUKTSAR	S-NPP	30.48910	74.72020	12:45:55	D	7.10
1822	MUKTSAR	MUKTSAR	S-NPP	30.52100	74.38580	12:45:55	D	4.60
1823	MUKTSAR	MUKTSAR	S-NPP	30.53590	74.61880	12:45:55	D	6.60
1824	MUKTSAR	MUKTSAR	S-NPP	30.53680	74.67110	12:45:55	D	9.60
1825	MUKTSAR	MUKTSAR	S-NPP	30.54140	74.61690	12:45:55	D	6.60
1826	MUKTSAR	MUKTSAR	S-NPP	30.54250	74.62140	12:45:55	D	6.60
1827	MUKTSAR	MUKTSAR	S-NPP	30.54260	74.66040	12:45:55	D	6.40
1828	MUKTSAR	MUKTSAR	S-NPP	30.54470	74.63030	12:45:55	D	6.00
1829	MUKTSAR	MUKTSAR	S-NPP	30.54570	74.65860	12:45:55	D	4.90
1830	MUKTSAR	MUKTSAR	S-NPP	30.54680	74.66300	12:45:55	D	6.90
1831	MUKTSAR	MUKTSAR	S-NPP	30.54700	74.63030	12:45:55	D	4.80
1832	MUKTSAR	MUKTSAR	S-NPP	30.59560	74.46410	12:45:55	D	4.20
1833	MUKTSAR	MUKTSAR	S-NPP	30.59650	74.46440	12:45:55	D	4.40
1834	MUKTSAR	MUKTSAR	AQUA	30.48100	74.72400	14:21:31	D	49.00
1835	MUKTSAR	MUKTSAR	AQUA	30.61200	74.62000	14:21:31	D	17.60
1836	MUKTSAR	MUKTSAR	AQUA	30.61900	74.54300	14:21:31	D	16.10
1837	MUKTSAR	MUKTSAR	S-NPP	30.39160	74.43630	14:26:13	D	3.60
1838	MUKTSAR	MUKTSAR	S-NPP	30.40990	74.49830	14:26:13	D	6.20
1839	MUKTSAR	MUKTSAR	S-NPP	30.41260	74.30330	14:26:13	D	3.50
1840	MUKTSAR	MUKTSAR	S-NPP	30.41410	74.49840	14:26:13	D	4.50
1841	MUKTSAR	MUKTSAR	S-NPP	30.42720	74.34190	14:26:13	D	4.80
1842	MUKTSAR	MUKTSAR	S-NPP	30.42750	74.34760	14:26:13	D	7.10
1843	MUKTSAR	MUKTSAR	S-NPP	30.43050	74.34240	14:26:13	D	6.40
1844	MUKTSAR	MUKTSAR	S-NPP	30.43070	74.56740	14:26:13	D	4.50
1845	MUKTSAR	MUKTSAR	S-NPP	30.43500	74.36990	14:26:13	D	9.00

1846	MUKTSAR	MUKTSAR	S-NPP	30.43510	74.42210	14:26:13	D	8.90
1847	MUKTSAR	MUKTSAR	S-NPP	30.43700	74.56700	14:26:13	D	4.50
1848	MUKTSAR	MUKTSAR	S-NPP	30.43770	74.42130	14:26:13	D	4.90
1849	MUKTSAR	MUKTSAR	S-NPP	30.43840	74.37040	14:26:13	D	6.60
1850	MUKTSAR	MUKTSAR	S-NPP	30.45810	74.57100	14:26:13	D	5.20
1851	MUKTSAR	MUKTSAR	S-NPP	30.45870	74.46030	14:26:13	D	7.30
1852	MUKTSAR	MUKTSAR	S-NPP	30.47020	74.55850	14:26:13	D	11.60
1853	MUKTSAR	MUKTSAR	S-NPP	30.47690	74.56400	14:26:13	D	16.60
1854	MUKTSAR	MUKTSAR	S-NPP	30.47720	74.56980	14:26:13	D	16.60
1855	MUKTSAR	MUKTSAR	S-NPP	30.47880	74.72420	14:26:13	D	7.40
1856	MUKTSAR	MUKTSAR	S-NPP	30.47910	74.73020	14:26:13	D	11.10
1857	MUKTSAR	MUKTSAR	S-NPP	30.48520	74.72380	14:26:13	D	7.40
1858	MUKTSAR	MUKTSAR	S-NPP	30.48550	74.72980	14:26:13	D	11.10
1859	MUKTSAR	MUKTSAR	S-NPP	30.50130	74.66300	14:26:13	D	7.30
1860	MUKTSAR	MUKTSAR	S-NPP	30.52430	74.61420	14:26:13	D	7.50
1861	MUKTSAR	MUKTSAR	S-NPP	30.52640	74.61220	14:26:13	D	8.50
1862	MUKTSAR	MUKTSAR	S-NPP	30.54990	74.50120	14:26:13	D	5.80
1863	MUKTSAR	MUKTSAR	S-NPP	30.55270	74.49890	14:26:13	D	5.50
1864	MUKTSAR	MUKTSAR	S-NPP	30.56570	74.50390	14:26:13	D	16.30
1865	MUKTSAR	MUKTSAR	S-NPP	30.57990	74.65650	14:26:13	D	7.30
1866	MUKTSAR	MUKTSAR	S-NPP	30.60340	74.49580	14:26:13	D	5.80
1867	MUKTSAR	MUKTSAR	S-NPP	30.61540	74.56210	14:26:13	D	5.90
1868	PATIALA	BHUNARHERI	S-NPP	30.16620	76.60160	12:45:55	D	1.80
1869	PATIALA	BHUNARHERI	S-NPP	30.19800	76.48330	12:45:55	D	3.40
1870	PATIALA	BHUNARHERI	S-NPP	30.21650	76.44200	12:45:55	D	1.90
1871	PATIALA	BHUNARHERI	S-NPP	30.24490	76.53860	12:45:55	D	1.90
1872	PATIALA	BHUNARHERI	S-NPP	30.28490	76.59320	12:45:55	D	2.30
1873	PATIALA	BHUNARHERI	S-NPP	30.26530	76.59410	14:26:13	D	11.90
1874	PATIALA	BHUNARHERI	S-NPP	30.27270	76.60150	14:26:13	D	13.30
1875	PATIALA	BHUNARHERI	S-NPP	30.27920	76.58580	14:26:13	D	16.60
1876	PATIALA	BHUNARHERI	S-NPP	30.28280	76.58350	14:26:13	D	12.60
1877	PATIALA	GHANAUR	S-NPP	30.34150	76.69690	12:45:55	D	6.50
1878	PATIALA	GHANAUR	S-NPP	30.34580	76.60020	12:45:55	D	3.90

1879	PATIALA	GHANAUR	S-NPP	30.34620	76.64800	12:45:55	D	2.90
1880	PATIALA	GHANAUR	S-NPP	30.34660	76.60360	12:45:55	D	3.90
1881	PATIALA	NABHA	S-NPP	30.29680	76.20080	12:45:55	D	1.70
1882	PATIALA	NABHA	S-NPP	30.31050	76.18870	12:45:55	D	3.00
1883	PATIALA	NABHA	S-NPP	30.32510	76.22700	12:45:55	D	2.60
1884	PATIALA	NABHA	S-NPP	30.33180	76.11530	12:45:55	D	1.90
1885	PATIALA	NABHA	S-NPP	30.33780	76.00710	12:45:55	D	16.30
1886	PATIALA	NABHA	S-NPP	30.34050	76.24550	12:45:55	D	4.90
1887	PATIALA	NABHA	S-NPP	30.34130	76.17910	12:45:55	D	8.30
1888	PATIALA	NABHA	S-NPP	30.36730	76.01380	12:45:55	D	2.10
1889	PATIALA	NABHA	S-NPP	30.36780	76.22220	12:45:55	D	3.00
1890	PATIALA	NABHA	S-NPP	30.39880	76.07540	12:45:55	D	5.00
1891	PATIALA	NABHA	S-NPP	30.40300	76.04630	12:45:55	D	3.50
1892	PATIALA	NABHA	S-NPP	30.40970	76.23620	12:45:55	D	1.60
1893	PATIALA	NABHA	S-NPP	30.40990	76.05210	12:45:55	D	2.80
1894	PATIALA	NABHA	S-NPP	30.41330	76.04300	12:45:55	D	2.60
1895	PATIALA	NABHA	S-NPP	30.41410	76.30020	12:45:55	D	2.70
1896	PATIALA	NABHA	S-NPP	30.42060	76.16670	12:45:55	D	3.00
1897	PATIALA	NABHA	S-NPP	30.43530	76.29740	12:45:55	D	2.10
1898	PATIALA	NABHA	S-NPP	30.43700	76.28160	12:45:55	D	1.90
1899	PATIALA	NABHA	S-NPP	30.44210	76.28000	12:45:55	D	3.70
1900	PATIALA	NABHA	S-NPP	30.44300	76.28360	12:45:55	D	11.80
1901	PATIALA	NABHA	S-NPP	30.44380	76.31010	12:45:55	D	3.80
1902	PATIALA	NABHA	S-NPP	30.44720	76.27840	12:45:55	D	3.70
1903	PATIALA	NABHA	S-NPP	30.45210	76.13630	12:45:55	D	3.30
1904	PATIALA	NABHA	S-NPP	30.45230	76.13720	12:45:55	D	3.50
1905	PATIALA	NABHA	S-NPP	30.47360	76.20450	12:45:55	D	3.80
1906	PATIALA	NABHA	S-NPP	30.47390	76.20350	12:45:55	D	3.90
1907	PATIALA	NABHA	S-NPP	30.47770	76.31480	12:45:55	D	9.20
1908	PATIALA	NABHA	S-NPP	30.47850	76.31830	12:45:55	D	6.40
1909	PATIALA	NABHA	S-NPP	30.48050	76.21010	12:45:55	D	9.40
1910	PATIALA	NABHA	S-NPP	30.48130	76.21370	12:45:55	D	9.40
1911	PATIALA	NABHA	S-NPP	30.48170	76.21270	12:45:55	D	17.80

1912	PATIALA	NABHA	S-NPP	30.48620	76.09430	12:45:55	D	3.60
1913	PATIALA	NABHA	S-NPP	30.48930	76.19870	12:45:55	D	5.80
1914	PATIALA	NABHA	S-NPP	30.49130	76.30280	12:45:55	D	4.10
1915	PATIALA	NABHA	S-NPP	30.49200	76.32930	12:45:55	D	3.70
1916	PATIALA	NABHA	S-NPP	30.49220	76.30150	12:45:55	D	7.10
1917	PATIALA	NABHA	S-NPP	30.49640	76.30120	12:45:55	D	4.10
1918	PATIALA	NABHA	S-NPP	30.50870	76.14210	12:45:55	D	5.60
1919	PATIALA	NABHA	S-NPP	30.50960	76.14570	12:45:55	D	12.00
1920	PATIALA	NABHA	S-NPP	30.51050	76.17270	12:45:55	D	4.60
1921	PATIALA	NABHA	S-NPP	30.51430	76.32510	12:45:55	D	5.30
1922	PATIALA	NABHA	S-NPP	30.51900	76.13890	12:45:55	D	1.80
1923	PATIALA	NABHA	S-NPP	30.52780	76.31330	12:45:55	D	9.40
1924	PATIALA	NABHA	S-NPP	30.54470	76.24680	12:45:55	D	2.90
1925	PATIALA	NABHA	TERRA	30.30700	76.20700	11:12:40	D	8.60
1926	PATIALA	NABHA	TERRA	30.31600	76.20900	11:12:40	D	19.50
1927	PATIALA	NABHA	AQUA	30.39200	76.10500	14:21:31	D	36.30
1928	PATIALA	NABHA	AQUA	30.39300	76.09700	14:21:31	D	46.10
1929	PATIALA	NABHA	AQUA	30.46800	76.11700	14:21:31	D	21.40
1930	PATIALA	NABHA	AQUA	30.47000	76.12200	14:21:31	D	25.20
1931	PATIALA	NABHA	S-NPP	30.32810	76.10960	14:26:13	D	6.10
1932	PATIALA	NABHA	S-NPP	30.34820	76.09420	14:26:13	D	3.60
1933	PATIALA	NABHA	S-NPP	30.35400	76.23270	14:26:13	D	2.70
1934	PATIALA	NABHA	S-NPP	30.35420	76.07230	14:26:13	D	4.70
1935	PATIALA	NABHA	S-NPP	30.35540	76.10110	14:26:13	D	3.60
1936	PATIALA	NABHA	S-NPP	30.40390	76.10530	14:26:13	D	21.30
1937	PATIALA	NABHA	S-NPP	30.40400	76.10610	14:26:13	D	19.30
1938	PATIALA	NABHA	S-NPP	30.42210	76.21420	14:26:13	D	6.30
1939	PATIALA	NABHA	S-NPP	30.42280	76.21490	14:26:13	D	6.20
1940	PATIALA	NABHA	S-NPP	30.42700	76.16250	14:26:13	D	7.00
1941	PATIALA	NABHA	S-NPP	30.42740	76.16330	14:26:13	D	10.70
1942	PATIALA	NABHA	S-NPP	30.44290	76.21320	14:26:13	D	8.00
1943	PATIALA	NABHA	S-NPP	30.52700	76.26280	14:26:13	D	10.80
1944	PATIALA	NABHA	S-NPP	30.52850	76.26140	14:26:13	D	9.40

1945	PATIALA	NABHA	S-NPP	30.52880	76.26880	14:26:13	D	13.40
1946	PATIALA	PATIALA	S-NPP	30.25310	76.25030	12:45:55	D	2.10
1947	PATIALA	PATIALA	S-NPP	30.27030	76.22940	12:45:55	D	4.40
1948	PATIALA	PATIALA	S-NPP	30.27120	76.23220	12:45:55	D	4.30
1949	PATIALA	PATIALA	S-NPP	30.28040	76.27280	12:45:55	D	5.30
1950	PATIALA	PATIALA	S-NPP	30.28080	76.27180	12:45:55	D	5.30
1951	PATIALA	PATIALA	S-NPP	30.28120	76.29970	12:45:55	D	2.50
1952	PATIALA	PATIALA	S-NPP	30.28180	76.29860	12:45:55	D	2.40
1953	PATIALA	PATIALA	S-NPP	30.28230	76.20930	12:45:55	D	8.40
1954	PATIALA	PATIALA	S-NPP	30.28830	76.21130	12:45:55	D	8.40
1955	PATIALA	PATIALA	S-NPP	30.28920	76.21490	12:45:55	D	14.80
1956	PATIALA	PATIALA	S-NPP	30.30040	76.23860	12:45:55	D	1.90
1957	PATIALA	PATIALA	S-NPP	30.32950	76.26830	12:45:55	D	11.00
1958	PATIALA	PATIALA	S-NPP	30.33030	76.27190	12:45:55	D	15.60
1959	PATIALA	PATIALA	S-NPP	30.33120	76.27550	12:45:55	D	15.60
1960	PATIALA	PATIALA	S-NPP	30.35250	76.27270	12:45:55	D	5.20
1961	PATIALA	PATIALA	S-NPP	30.35420	76.25670	12:45:55	D	3.20
1962	PATIALA	PATIALA	S-NPP	30.38490	76.47920	12:45:55	D	3.30
1963	PATIALA	PATIALA	S-NPP	30.39270	76.42030	12:45:55	D	2.50
1964	PATIALA	PATIALA	S-NPP	30.39980	76.37710	12:45:55	D	9.70
1965	PATIALA	PATIALA	S-NPP	30.40070	76.33820	12:45:55	D	1.80
1966	PATIALA	PATIALA	S-NPP	30.40690	76.45740	12:45:55	D	6.60
1967	PATIALA	PATIALA	S-NPP	30.40770	76.46090	12:45:55	D	14.00
1968	PATIALA	PATIALA	S-NPP	30.40780	76.43820	12:45:55	D	2.60
1969	PATIALA	PATIALA	S-NPP	30.40860	76.44170	12:45:55	D	2.60
1970	PATIALA	PATIALA	S-NPP	30.41190	76.45580	12:45:55	D	6.60
1971	PATIALA	PATIALA	S-NPP	30.42640	76.42490	12:45:55	D	3.40
1972	PATIALA	PATIALA	S-NPP	30.42850	76.33780	12:45:55	D	2.40
1973	PATIALA	PATIALA	S-NPP	30.43130	76.44600	12:45:55	D	4.30
1974	PATIALA	PATIALA	S-NPP	30.43270	76.44600	12:45:55	D	4.60
1975	PATIALA	PATIALA	S-NPP	30.44200	76.39420	12:45:55	D	3.90
1976	PATIALA	PATIALA	S-NPP	30.45380	76.39810	12:45:55	D	9.90
1977	PATIALA	PATIALA	S-NPP	30.45480	76.35610	12:45:55	D	4.00

1978	PATIALA	PATIALA	S-NPP	30.46320	76.34590	12:45:55	D	10.80
1979	PATIALA	PATIALA	AQUA	30.28200	76.21700	14:21:31	D	23.20
1980	PATIALA	PATIALA	AQUA	30.37900	76.32700	14:21:31	D	28.00
1981	PATIALA	PATIALA	AQUA	30.38000	76.33500	14:21:31	D	32.20
1982	PATIALA	PATIALA	AQUA	30.42400	76.32300	14:21:31	D	23.20
1983	PATIALA	PATIALA	S-NPP	30.27860	76.26590	14:26:13	D	6.60
1984	PATIALA	PATIALA	S-NPP	30.28020	76.26820	14:26:13	D	7.50
1985	PATIALA	PATIALA	S-NPP	30.29140	76.23570	14:26:13	D	4.00
1986	PATIALA	PATIALA	S-NPP	30.34270	76.29990	14:26:13	D	9.80
1987	PATIALA	PATIALA	S-NPP	30.34790	76.25520	14:26:13	D	3.80
1988	PATIALA	PATIALA	S-NPP	30.35550	76.26970	14:26:13	D	8.70
1989	PATIALA	PATIALA	S-NPP	30.37720	76.32040	14:26:13	D	7.30
1990	PATIALA	PATIALA	S-NPP	30.37850	76.32070	14:26:13	D	9.10
1991	PATIALA	PATIALA	S-NPP	30.39140	76.32720	14:26:13	D	10.10
1992	PATIALA	PATIALA	S-NPP	30.39280	76.32750	14:26:13	D	10.00
1993	PATIALA	PATIALA	S-NPP	30.40580	76.30460	14:26:13	D	3.80
1994	PATIALA	PATIALA	S-NPP	30.41430	76.37870	14:26:13	D	5.20
1995	PATIALA	PATIALA	S-NPP	30.41600	76.37910	14:26:13	D	4.70
1996	PATIALA	PATIALA	S-NPP	30.42860	76.38560	14:26:13	D	4.30
1997	PATIALA	PATIALA	S-NPP	30.43030	76.38610	14:26:13	D	5.00
1998	PATIALA	PATIALA	S-NPP	30.43390	76.34020	14:26:13	D	4.80
1999	PATIALA	PATIALA	S-NPP	30.43530	76.34070	14:26:13	D	6.90
2000	PATIALA	PATRAN	S-NPP	29.83150	76.12380	12:45:55	D	4.30
2001	PATIALA	PATRAN	S-NPP	29.83680	76.12220	12:45:55	D	4.30
2002	PATIALA	PATRAN	S-NPP	29.87650	76.07750	12:45:55	D	3.50
2003	PATIALA	PATRAN	S-NPP	29.87780	76.02360	12:45:55	D	1.70
2004	PATIALA	PATRAN	S-NPP	29.89690	76.00950	12:45:55	D	7.00
2005	PATIALA	PATRAN	S-NPP	29.89730	76.04670	12:45:55	D	2.40
2006	PATIALA	PATRAN	S-NPP	29.89990	76.04510	12:45:55	D	4.50
2007	PATIALA	PATRAN	S-NPP	29.90170	76.05270	12:45:55	D	2.00
2008	PATIALA	PATRAN	S-NPP	29.90570	76.17670	12:45:55	D	4.70
2009	PATIALA	PATRAN	S-NPP	29.91040	76.04190	12:45:55	D	2.20
2010	PATIALA	PATRAN	S-NPP	29.91670	76.16050	12:45:55	D	11.00

2011	PATIALA	PATRAN	S-NPP	29.91860	76.16070	12:45:55	D	10.00
2012	PATIALA	PATRAN	S-NPP	29.92370	76.16630	12:45:55	D	3.50
2013	PATIALA	PATRAN	S-NPP	29.92560	76.16650	12:45:55	D	3.30
2014	PATIALA	PATRAN	S-NPP	29.93060	76.05580	12:45:55	D	3.80
2015	PATIALA	PATRAN	S-NPP	29.94890	76.17830	12:45:55	D	1.90
2016	PATIALA	PATRAN	S-NPP	29.97660	76.17770	12:45:55	D	3.00
2017	PATIALA	PATRAN	S-NPP	29.99650	76.16750	12:45:55	D	12.30
2018	PATIALA	PATRAN	S-NPP	30.00380	76.05710	12:45:55	D	8.10
2019	PATIALA	PATRAN	S-NPP	30.00470	76.06090	12:45:55	D	6.70
2020	PATIALA	PATRAN	S-NPP	30.00650	76.11980	12:45:55	D	2.80
2021	PATIALA	PATRAN	S-NPP	30.00750	76.05530	12:45:55	D	7.80
2022	PATIALA	PATRAN	S-NPP	30.00760	76.12020	12:45:55	D	3.20
2023	PATIALA	PATRAN	S-NPP	30.00850	76.05910	12:45:55	D	6.40
2024	PATIALA	PATRAN	S-NPP	30.00940	76.06280	12:45:55	D	6.40
2025	PATIALA	PATRAN	S-NPP	30.00960	76.08680	12:45:55	D	2.50
2026	PATIALA	PATRAN	S-NPP	30.01080	76.06300	12:45:55	D	6.70
2027	PATIALA	PATRAN	S-NPP	30.01660	76.09260	12:45:55	D	7.10
2028	PATIALA	PATRAN	S-NPP	30.01750	76.09630	12:45:55	D	5.00
2029	PATIALA	PATRAN	S-NPP	30.01790	76.09290	12:45:55	D	6.10
2030	PATIALA	PATRAN	S-NPP	30.02590	76.06170	12:45:55	D	3.00
2031	PATIALA	PATRAN	S-NPP	30.02810	76.11710	12:45:55	D	6.30
2032	PATIALA	PATRAN	S-NPP	30.03260	76.13560	12:45:55	D	7.00
2033	PATIALA	PATRAN	S-NPP	30.03600	76.12660	12:45:55	D	2.80
2034	PATIALA	PATRAN	S-NPP	30.03740	76.08610	12:45:55	D	3.20
2035	PATIALA	PATRAN	S-NPP	30.03810	76.06590	12:45:55	D	10.80
2036	PATIALA	PATRAN	AQUA	29.89500	76.05700	14:21:31	D	29.80
2037	PATIALA	PATRAN	AQUA	29.96200	76.17200	14:21:31	D	39.50
2038	PATIALA	PATRAN	AQUA	29.99700	76.04200	14:21:31	D	37.70
2039	PATIALA	PATRAN	AQUA	29.99800	76.03400	14:21:31	D	41.70
2040	PATIALA	PATRAN	S-NPP	29.89130	76.06510	14:26:13	D	9.70
2041	PATIALA	PATRAN	S-NPP	29.89610	76.02230	14:26:13	D	3.00
2042	PATIALA	PATRAN	S-NPP	29.90420	76.04050	14:26:13	D	5.60
2043	PATIALA	PATRAN	S-NPP	29.90440	76.05020	14:26:13	D	13.80

2044	PATIALA	PATRAN	S-NPP	29.90470	76.05730	14:26:13	D	11.90
2045	PATIALA	PATRAN	S-NPP	29.90480	76.05470	14:26:13	D	16.40
2046	PATIALA	PATRAN	S-NPP	29.93070	76.01790	14:26:13	D	8.30
2047	PATIALA	PATRAN	S-NPP	29.93760	76.01750	14:26:13	D	8.30
2048	PATIALA	PATRAN	S-NPP	29.96550	76.18090	14:26:13	D	19.80
2049	PATIALA	PATRAN	S-NPP	29.96560	76.18030	14:26:13	D	17.70
2050	PATIALA	PATRAN	S-NPP	29.96590	76.18750	14:26:13	D	17.70
2051	PATIALA	PATRAN	S-NPP	29.96590	76.18820	14:26:13	D	28.70
2052	PATIALA	PATRAN	S-NPP	29.96760	76.07300	14:26:13	D	8.50
2053	PATIALA	PATRAN	S-NPP	30.00260	76.08560	14:26:13	D	18.40
2054	PATIALA	PATRAN	S-NPP	30.00320	76.08460	14:26:13	D	15.30
2055	PATIALA	PATRAN	S-NPP	30.04290	76.04690	14:26:13	D	9.30
2056	PATIALA	PATRAN	S-NPP	30.05840	76.09020	14:26:13	D	8.40
2057	PATIALA	PATRAN	S-NPP	30.05850	76.08910	14:26:13	D	11.60
2058	PATIALA	RAJPURA	S-NPP	30.50240	76.58040	12:45:55	D	7.00
2059	PATIALA	RAJPURA	S-NPP	30.58850	76.65830	12:45:55	D	2.00
2060	PATIALA	RAJPURA	S-NPP	30.59030	76.65910	12:45:55	D	4.20
2061	PATIALA	RAJPURA	S-NPP	30.59350	76.65680	12:45:55	D	2.00
2062	PATIALA	SAMANA	S-NPP	30.03350	76.13930	12:45:55	D	6.40
2063	PATIALA	SAMANA	S-NPP	30.06020	76.11110	12:45:55	D	3.40
2064	PATIALA	SAMANA	S-NPP	30.06270	76.09830	12:45:55	D	2.60
2065	PATIALA	SAMANA	S-NPP	30.06510	76.20080	12:45:55	D	4.30
2066	PATIALA	SAMANA	S-NPP	30.08480	76.19070	12:45:55	D	4.20
2067	PATIALA	SAMANA	S-NPP	30.08820	76.18170	12:45:55	D	5.10
2068	PATIALA	SAMANA	S-NPP	30.09770	76.17480	12:45:55	D	8.20
2069	PATIALA	SAMANA	S-NPP	30.09780	76.19850	12:45:55	D	2.50
2070	PATIALA	SAMANA	S-NPP	30.11490	76.15360	12:45:55	D	4.30
2071	PATIALA	SAMANA	S-NPP	30.16440	76.15670	12:45:55	D	8.40
2072	PATIALA	SAMANA	S-NPP	30.16840	76.10390	12:45:55	D	3.80
2073	PATIALA	SAMANA	S-NPP	30.16930	76.10760	12:45:55	D	3.80
2074	PATIALA	SAMANA	S-NPP	30.17290	76.12240	12:45:55	D	1.60
2075	PATIALA	SAMANA	S-NPP	30.17330	76.19330	12:45:55	D	2.50
2076	PATIALA	SAMANA	S-NPP	30.18160	76.13550	12:45:55	D	1.50

2077	PATIALA	SAMANA	S-NPP	30.19830	76.22860	12:45:55	D	5.10
2078	PATIALA	SAMANA	S-NPP	30.21430	76.10940	12:45:55	D	3.80
2079	PATIALA	SAMANA	S-NPP	30.22560	76.15730	12:45:55	D	2.50
2080	PATIALA	SAMANA	AQUA	30.06200	76.09000	14:21:31	D	26.40
2081	PATIALA	SAMANA	S-NPP	30.08070	76.13220	14:26:13	D	3.30
2082	PATIALA	SAMANA	S-NPP	30.18480	76.14070	14:26:13	D	12.80
2083	PATIALA	SAMANA	S-NPP	30.18490	76.14170	14:26:13	D	8.00
2084	PATIALA	SAMANA	S-NPP	30.18790	76.05510	14:26:13	D	3.80
2085	PATIALA	SAMANA	S-NPP	30.18820	76.05400	14:26:13	D	5.40
2086	PATIALA	SAMANA	S-NPP	30.19170	76.14040	14:26:13	D	6.60
2087	PATIALA	SAMANA	S-NPP	30.19180	76.14130	14:26:13	D	8.00
2088	PATIALA	SAMANA	S-NPP	30.22710	76.16050	14:26:13	D	19.30
2089	PATIALA	SANAUR	S-NPP	30.10920	76.29260	12:45:55	D	5.80
2090	PATIALA	SANAUR	S-NPP	30.11350	76.28740	12:45:55	D	5.80
2091	PATIALA	SANAUR	S-NPP	30.11430	76.29110	12:45:55	D	5.80
2092	PATIALA	SANAUR	S-NPP	30.18320	76.32630	12:45:55	D	10.00
2093	PATIALA	SANAUR	S-NPP	30.18350	76.32760	12:45:55	D	8.30
2094	PATIALA	SANAUR	S-NPP	30.18830	76.32480	12:45:55	D	2.50
2095	PATIALA	SANAUR	S-NPP	30.18920	76.32830	12:45:55	D	2.50
2096	PATIALA	SANAUR	S-NPP	30.21130	76.30600	12:45:55	D	3.80
2097	PATIALA	SANAUR	S-NPP	30.21140	76.35210	12:45:55	D	7.50
2098	PATIALA	SANAUR	S-NPP	30.21220	76.35570	12:45:55	D	10.20
2099	PATIALA	SANAUR	S-NPP	30.22330	76.37910	12:45:55	D	5.70
2100	PATIALA	SANAUR	S-NPP	30.23090	76.29610	12:45:55	D	5.70
2101	PATIALA	SANAUR	S-NPP	30.25050	76.33230	12:45:55	D	5.10
2102	PATIALA	SANAUR	S-NPP	30.25730	76.33790	12:45:55	D	8.90
2103	PATIALA	SANAUR	S-NPP	30.29170	76.57630	12:45:55	D	4.60
2104	PATIALA	SANAUR	S-NPP	30.29270	76.41840	12:45:55	D	2.80
2105	PATIALA	SANAUR	S-NPP	30.29600	76.43260	12:45:55	D	2.20
2106	PATIALA	SANAUR	S-NPP	30.33280	76.46540	12:45:55	D	2.00
2107	PATIALA	SANAUR	S-NPP	30.20460	76.29390	14:26:13	D	13.40
2108	PATIALA	SANAUR	S-NPP	30.20550	76.29470	14:26:13	D	10.30
2109	PATIALA	SANAUR	S-NPP	30.20750	76.33920	14:26:13	D	7.90

2110	PATIALA	SANAUR	S-NPP	30.24150	76.34430	14:26:13	D	22.20
2111	PATIALA	SANAUR	S-NPP	30.26150	76.32100	14:26:13	D	6.80
2112	PATIALA	SANAUR	S-NPP	30.26580	76.42580	14:26:13	D	3.20
2113	PATIALA	SHAMBU KALAN	S-NPP	30.47390	76.74530	12:45:55	D	1.10
2114	RUPNAGAR	CHAMKAUR SAHIB	S-NPP	30.90800	76.38750	12:45:55	D	2.20
2115	RUPNAGAR	CHAMKAUR SAHIB	S-NPP	30.92410	76.34150	12:45:55	D	1.70
2116	RUPNAGAR	CHAMKAUR SAHIB	S-NPP	30.92590	76.32600	12:45:55	D	2.40
2117	RUPNAGAR	MORINDA	S-NPP	30.78380	76.48540	12:45:55	D	8.60
2118	RUPNAGAR	RUPNAGAR	S-NPP	31.14130	76.57770	12:45:55	D	1.30
2119	SANGRUR	ANDANA	S-NPP	29.74370	75.98270	12:45:55	D	3.40
2120	SANGRUR	ANDANA	S-NPP	29.75210	76.04160	12:45:55	D	3.00
2121	SANGRUR	ANDANA	S-NPP	29.75280	75.98570	12:45:55	D	5.70
2122	SANGRUR	ANDANA	S-NPP	29.75300	76.04540	12:45:55	D	3.00
2123	SANGRUR	ANDANA	S-NPP	29.75380	75.92990	12:45:55	D	9.30
2124	SANGRUR	ANDANA	S-NPP	29.75440	75.96870	12:45:55	D	9.90
2125	SANGRUR	ANDANA	S-NPP	29.75490	75.95850	12:45:55	D	13.70
2126	SANGRUR	ANDANA	S-NPP	29.75550	75.92710	12:45:55	D	20.60
2127	SANGRUR	ANDANA	S-NPP	29.75680	75.96620	12:45:55	D	18.00
2128	SANGRUR	ANDANA	S-NPP	29.75770	75.97010	12:45:55	D	18.00
2129	SANGRUR	ANDANA	S-NPP	29.75870	75.96330	12:45:55	D	8.10
2130	SANGRUR	ANDANA	S-NPP	29.75960	75.96710	12:45:55	D	18.90
2131	SANGRUR	ANDANA	S-NPP	29.76030	76.01610	12:45:55	D	2.00
2132	SANGRUR	ANDANA	S-NPP	29.77150	76.05190	12:45:55	D	3.40
2133	SANGRUR	ANDANA	S-NPP	29.77480	76.05240	12:45:55	D	2.70
2134	SANGRUR	ANDANA	S-NPP	29.77730	75.96980	12:45:55	D	3.90
2135	SANGRUR	ANDANA	S-NPP	29.77820	75.97360	12:45:55	D	3.90
2136	SANGRUR	ANDANA	S-NPP	29.77850	75.92810	12:45:55	D	3.20
2137	SANGRUR	ANDANA	S-NPP	29.77940	75.93200	12:45:55	D	3.20
2138	SANGRUR	ANDANA	S-NPP	29.78440	75.97580	12:45:55	D	3.20
2139	SANGRUR	ANDANA	S-NPP	29.78500	76.02480	12:45:55	D	3.60
2140	SANGRUR	ANDANA	S-NPP	29.78640	76.06750	12:45:55	D	4.70
2141	SANGRUR	ANDANA	S-NPP	29.78990	76.06800	12:45:55	D	5.90
2142	SANGRUR	ANDANA	S-NPP	29.79500	75.97250	12:45:55	D	3.30

2143	SANGRUR	ANDANA	S-NPP	29.79860	76.05720	12:45:55	D	4.20
2144	SANGRUR	ANDANA	S-NPP	29.80200	76.04800	12:45:55	D	8.30
2145	SANGRUR	ANDANA	S-NPP	29.80430	75.94070	12:45:55	D	6.50
2146	SANGRUR	ANDANA	S-NPP	29.80490	75.91990	12:45:55	D	3.00
2147	SANGRUR	ANDANA	S-NPP	29.80520	75.94460	12:45:55	D	13.10
2148	SANGRUR	ANDANA	S-NPP	29.81090	76.06150	12:45:55	D	2.00
2149	SANGRUR	ANDANA	S-NPP	29.85630	75.94500	12:45:55	D	5.70
2150	SANGRUR	ANDANA	S-NPP	29.85760	75.90330	12:45:55	D	2.00
2151	SANGRUR	ANDANA	S-NPP	29.85820	75.94380	12:45:55	D	5.60
2152	SANGRUR	ANDANA	S-NPP	29.86140	76.03760	12:45:55	D	4.10
2153	SANGRUR	ANDANA	S-NPP	29.86210	76.01700	12:45:55	D	8.30
2154	SANGRUR	ANDANA	S-NPP	29.86320	75.98730	12:45:55	D	2.20
2155	SANGRUR	ANDANA	S-NPP	29.86630	75.98710	12:45:55	D	2.20
2156	SANGRUR	ANDANA	AQUA	29.78800	75.86000	14:21:31	D	32.60
2157	SANGRUR	ANDANA	AQUA	29.83800	76.09400	14:21:31	D	27.80
2158	SANGRUR	ANDANA	AQUA	29.84600	75.99900	14:21:31	D	31.60
2159	SANGRUR	ANDANA	S-NPP	29.76580	76.05090	14:26:13	D	7.90
2160	SANGRUR	ANDANA	S-NPP	29.76690	76.04990	14:26:13	D	10.80
2161	SANGRUR	ANDANA	S-NPP	29.78470	75.87540	14:26:13	D	8.40
2162	SANGRUR	ANDANA	S-NPP	29.78680	75.87400	14:26:13	D	6.80
2163	SANGRUR	ANDANA	S-NPP	29.79910	76.02820	14:26:13	D	4.40
2164	SANGRUR	ANDANA	S-NPP	29.80030	76.02700	14:26:13	D	4.80
2165	SANGRUR	ANDANA	S-NPP	29.80840	75.90060	14:26:13	D	3.80
2166	SANGRUR	ANDANA	S-NPP	29.81610	76.07580	14:26:13	D	7.50
2167	SANGRUR	ANDANA	S-NPP	29.81770	76.11130	14:26:13	D	13.30
2168	SANGRUR	ANDANA	S-NPP	29.82080	76.02600	14:26:13	D	5.20
2169	SANGRUR	ANDANA	S-NPP	29.83560	75.89920	14:26:13	D	4.80
2170	SANGRUR	ANDANA	S-NPP	29.84040	76.00390	14:26:13	D	7.90
2171	SANGRUR	ANDANA	S-NPP	29.84660	75.98950	14:26:13	D	7.90
2172	SANGRUR	ANDANA	S-NPP	29.84710	75.98690	14:26:13	D	7.80
2173	SANGRUR	ANDANA	S-NPP	29.85190	75.93760	14:26:13	D	8.20
2174	SANGRUR	ANDANA	S-NPP	29.85380	75.99620	14:26:13	D	12.10
2175	SANGRUR	ANDANA	S-NPP	29.85410	76.00320	14:26:13	D	11.70

2176	SANGRUR	ANDANA	S-NPP	29.85450	76.00060	14:26:13	D	21.10
2177	SANGRUR	ANDANA	S-NPP	29.86020	75.97220	14:26:13	D	5.30
2178	SANGRUR	ANDANA	S-NPP	29.86510	75.94650	14:26:13	D	13.70
2179	SANGRUR	ANDANA	S-NPP	29.86540	75.95350	14:26:13	D	13.70
2180	SANGRUR	ANDANA	S-NPP	29.86590	75.94380	14:26:13	D	20.80
2181	SANGRUR	ANDANA	S-NPP	29.86620	75.95080	14:26:13	D	32.60
2182	SANGRUR	ANDANA	S-NPP	29.87230	75.95310	14:26:13	D	13.70
2183	SANGRUR	ANDANA	S-NPP	29.87300	75.95040	14:26:13	D	5.40
2184	SANGRUR	ANDANA	S-NPP	29.87480	75.99250	14:26:13	D	5.20
2185	SANGRUR	BHAWANIGARH	S-NPP	30.15060	76.02960	12:45:55	D	3.10
2186	SANGRUR	BHAWANIGARH	S-NPP	30.15140	76.03330	12:45:55	D	3.10
2187	SANGRUR	BHAWANIGARH	S-NPP	30.15210	76.01290	12:45:55	D	12.60
2188	SANGRUR	BHAWANIGARH	S-NPP	30.15300	76.01670	12:45:55	D	12.60
2189	SANGRUR	BHAWANIGARH	S-NPP	30.15390	76.02050	12:45:55	D	14.20
2190	SANGRUR	BHAWANIGARH	S-NPP	30.16420	75.99310	12:45:55	D	3.00
2191	SANGRUR	BHAWANIGARH	S-NPP	30.16810	76.05620	12:45:55	D	3.10
2192	SANGRUR	BHAWANIGARH	S-NPP	30.16960	76.01560	12:45:55	D	11.60
2193	SANGRUR	BHAWANIGARH	S-NPP	30.17940	75.93960	12:45:55	D	4.80
2194	SANGRUR	BHAWANIGARH	S-NPP	30.18100	76.04010	12:45:55	D	3.30
2195	SANGRUR	BHAWANIGARH	S-NPP	30.18470	75.94540	12:45:55	D	13.10
2196	SANGRUR	BHAWANIGARH	S-NPP	30.18560	75.94170	12:45:55	D	6.70
2197	SANGRUR	BHAWANIGARH	S-NPP	30.18610	76.01440	12:45:55	D	5.70
2198	SANGRUR	BHAWANIGARH	S-NPP	30.18650	75.94550	12:45:55	D	12.50
2199	SANGRUR	BHAWANIGARH	S-NPP	30.18700	76.01810	12:45:55	D	11.10
2200	SANGRUR	BHAWANIGARH	S-NPP	30.19130	76.01270	12:45:55	D	3.20
2201	SANGRUR	BHAWANIGARH	S-NPP	30.19220	76.01650	12:45:55	D	4.90
2202	SANGRUR	BHAWANIGARH	S-NPP	30.19400	76.02400	12:45:55	D	2.50
2203	SANGRUR	BHAWANIGARH	S-NPP	30.19550	75.96640	12:45:55	D	1.70
2204	SANGRUR	BHAWANIGARH	S-NPP	30.19710	75.96650	12:45:55	D	1.80
2205	SANGRUR	BHAWANIGARH	S-NPP	30.21710	76.03210	12:45:55	D	3.80
2206	SANGRUR	BHAWANIGARH	S-NPP	30.21830	76.03240	12:45:55	D	3.80
2207	SANGRUR	BHAWANIGARH	S-NPP	30.22270	75.98610	12:45:55	D	10.50
2208	SANGRUR	BHAWANIGARH	S-NPP	30.22410	76.03790	12:45:55	D	4.10

2209	SANGRUR	BHAWANIGARH	S-NPP	30.23470	75.96620	12:45:55	D	1.90
2210	SANGRUR	BHAWANIGARH	S-NPP	30.23670	76.08970	12:45:55	D	5.00
2211	SANGRUR	BHAWANIGARH	S-NPP	30.23750	76.09020	12:45:55	D	5.30
2212	SANGRUR	BHAWANIGARH	S-NPP	30.25620	76.03190	12:45:55	D	6.60
2213	SANGRUR	BHAWANIGARH	S-NPP	30.27330	76.12580	12:45:55	D	3.70
2214	SANGRUR	BHAWANIGARH	S-NPP	30.28290	76.00340	12:45:55	D	2.50
2215	SANGRUR	BHAWANIGARH	S-NPP	30.28550	76.15350	12:45:55	D	3.10
2216	SANGRUR	BHAWANIGARH	S-NPP	30.28570	76.20040	12:45:55	D	5.50
2217	SANGRUR	BHAWANIGARH	S-NPP	30.29050	76.12830	12:45:55	D	3.60
2218	SANGRUR	BHAWANIGARH	S-NPP	30.29250	76.02040	12:45:55	D	7.50
2219	SANGRUR	BHAWANIGARH	S-NPP	30.29330	76.18630	12:45:55	D	2.20
2220	SANGRUR	BHAWANIGARH	S-NPP	30.29470	76.09930	12:45:55	D	1.90
2221	SANGRUR	BHAWANIGARH	S-NPP	30.29820	75.95930	12:45:55	D	2.60
2222	SANGRUR	BHAWANIGARH	S-NPP	30.30500	76.09610	12:45:55	D	9.90
2223	SANGRUR	BHAWANIGARH	S-NPP	30.31010	76.00780	12:45:55	D	4.40
2224	SANGRUR	BHAWANIGARH	S-NPP	30.31020	76.09450	12:45:55	D	5.40
2225	SANGRUR	BHAWANIGARH	S-NPP	30.31070	76.02660	12:45:55	D	18.60
2226	SANGRUR	BHAWANIGARH	S-NPP	30.31340	75.99880	12:45:55	D	6.60
2227	SANGRUR	BHAWANIGARH	S-NPP	30.31350	76.06170	12:45:55	D	3.30
2228	SANGRUR	BHAWANIGARH	S-NPP	30.31440	76.00250	12:45:55	D	4.40
2229	SANGRUR	BHAWANIGARH	S-NPP	30.31580	76.00100	12:45:55	D	11.20
2230	SANGRUR	BHAWANIGARH	S-NPP	30.32770	76.03420	12:45:55	D	9.10
2231	SANGRUR	BHAWANIGARH	S-NPP	30.32860	76.03790	12:45:55	D	17.70
2232	SANGRUR	BHAWANIGARH	S-NPP	30.32980	76.03660	12:45:55	D	19.10
2233	SANGRUR	BHAWANIGARH	TERRA	30.26000	76.05100	11:12:40	D	5.90
2234	SANGRUR	BHAWANIGARH	AQUA	30.28000	76.18500	14:21:31	D	22.50
2235	SANGRUR	BHAWANIGARH	AQUA	30.29200	76.17900	14:21:31	D	22.90
2236	SANGRUR	BHAWANIGARH	S-NPP	30.15130	76.00680	14:26:13	D	8.00
2237	SANGRUR	BHAWANIGARH	S-NPP	30.15160	76.01390	14:26:13	D	8.00
2238	SANGRUR	BHAWANIGARH	S-NPP	30.15810	76.00650	14:26:13	D	8.00
2239	SANGRUR	BHAWANIGARH	S-NPP	30.15880	76.00550	14:26:13	D	7.20
2240	SANGRUR	BHAWANIGARH	S-NPP	30.19370	76.03330	14:26:13	D	8.80
2241	SANGRUR	BHAWANIGARH	S-NPP	30.24450	76.07990	14:26:13	D	10.60

2242	SANGRUR	BHAWANIGARH	S-NPP	30.27560	76.18500	14:26:13	D	11.20
2243	SANGRUR	BHAWANIGARH	S-NPP	30.27640	76.18010	14:26:13	D	20.20
2244	SANGRUR	BHAWANIGARH	S-NPP	30.27950	76.10470	14:26:13	D	12.80
2245	SANGRUR	BHAWANIGARH	S-NPP	30.28020	76.10710	14:26:13	D	10.30
2246	SANGRUR	BHAWANIGARH	S-NPP	30.28280	76.01100	14:26:13	D	12.30
2247	SANGRUR	BHAWANIGARH	S-NPP	30.28290	76.01370	14:26:13	D	13.00
2248	SANGRUR	BHAWANIGARH	S-NPP	30.30600	76.07450	14:26:13	D	2.80
2249	SANGRUR	BHAWANIGARH	S-NPP	30.30970	75.99540	14:26:13	D	13.40
2250	SANGRUR	BHAWANIGARH	S-NPP	30.30970	75.99820	14:26:13	D	13.70
2251	SANGRUR	BHAWANIGARH	S-NPP	30.33020	75.99440	14:26:13	D	9.30
2252	SANGRUR	DHURI	S-NPP	30.29180	75.74860	12:45:55	D	5.60
2253	SANGRUR	DHURI	S-NPP	30.29270	75.75240	12:45:55	D	5.60
2254	SANGRUR	DHURI	S-NPP	30.29890	75.75460	12:45:55	D	6.10
2255	SANGRUR	DHURI	S-NPP	30.29990	75.75850	12:45:55	D	6.10
2256	SANGRUR	DHURI	S-NPP	30.30420	75.75290	12:45:55	D	4.10
2257	SANGRUR	DHURI	S-NPP	30.30700	75.76450	12:45:55	D	2.00
2258	SANGRUR	DHURI	S-NPP	30.31170	75.92280	12:45:55	D	4.60
2259	SANGRUR	DHURI	S-NPP	30.33110	75.86380	12:45:55	D	5.10
2260	SANGRUR	DHURI	S-NPP	30.33650	75.95540	12:45:55	D	6.70
2261	SANGRUR	DHURI	S-NPP	30.34380	75.82290	12:45:55	D	4.50
2262	SANGRUR	DHURI	S-NPP	30.34440	75.96490	12:45:55	D	2.70
2263	SANGRUR	DHURI	S-NPP	30.34890	75.89070	12:45:55	D	3.30
2264	SANGRUR	DHURI	S-NPP	30.34900	75.82130	12:45:55	D	4.50
2265	SANGRUR	DHURI	S-NPP	30.35310	75.79120	12:45:55	D	6.90
2266	SANGRUR	DHURI	S-NPP	30.35400	75.79500	12:45:55	D	9.50
2267	SANGRUR	DHURI	S-NPP	30.35920	75.79340	12:45:55	D	4.60
2268	SANGRUR	DHURI	S-NPP	30.36660	75.91760	12:45:55	D	1.80
2269	SANGRUR	DHURI	S-NPP	30.36790	75.76940	12:45:55	D	3.10
2270	SANGRUR	DHURI	S-NPP	30.37070	75.78090	12:45:55	D	4.60
2271	SANGRUR	DHURI	S-NPP	30.37220	75.77680	12:45:55	D	9.10
2272	SANGRUR	DHURI	S-NPP	30.37250	75.89550	12:45:55	D	2.80
2273	SANGRUR	DHURI	S-NPP	30.37310	75.78070	12:45:55	D	9.30
2274	SANGRUR	DHURI	S-NPP	30.37500	75.77540	12:45:55	D	4.50

2275	SANGRUR	DHURI	S-NPP	30.37580	75.82440	12:45:55	D	3.30
2276	SANGRUR	DHURI	S-NPP	30.37670	75.82820	12:45:55	D	4.10
2277	SANGRUR	DHURI	S-NPP	30.37820	75.84880	12:45:55	D	3.80
2278	SANGRUR	DHURI	S-NPP	30.38220	75.81880	12:45:55	D	6.00
2279	SANGRUR	DHURI	S-NPP	30.38530	75.81730	12:45:55	D	4.80
2280	SANGRUR	DHURI	S-NPP	30.39770	75.82160	12:45:55	D	3.90
2281	SANGRUR	DHURI	S-NPP	30.39860	75.82540	12:45:55	D	3.90
2282	SANGRUR	DHURI	S-NPP	30.40350	75.97840	12:45:55	D	4.10
2283	SANGRUR	DHURI	S-NPP	30.40360	75.86120	12:45:55	D	5.30
2284	SANGRUR	DHURI	S-NPP	30.40450	75.86490	12:45:55	D	5.30
2285	SANGRUR	DHURI	AQUA	30.30400	75.74000	14:21:31	D	43.60
2286	SANGRUR	DHURI	AQUA	30.37900	75.90900	14:21:31	D	22.90
2287	SANGRUR	DHURI	TERRA	30.40900	75.89200	11:12:40	D	7.30
2288	SANGRUR	DHURI	AQUA	30.41100	75.93700	14:21:31	D	31.70
2289	SANGRUR	DHURI	S-NPP	30.29290	75.75790	14:26:13	D	4.10
2290	SANGRUR	DHURI	S-NPP	30.32720	75.92360	14:26:13	D	4.20
2291	SANGRUR	DHURI	S-NPP	30.40430	75.81470	14:26:13	D	5.60
2292	SANGRUR	DHURI	S-NPP	30.40590	75.81350	14:26:13	D	5.90
2293	SANGRUR	DIRBA	S-NPP	29.96930	75.98270	12:45:55	D	9.90
2294	SANGRUR	DIRBA	S-NPP	29.97650	75.95130	12:45:55	D	2.10
2295	SANGRUR	DIRBA	S-NPP	29.99470	76.00270	12:45:55	D	7.40
2296	SANGRUR	DIRBA	S-NPP	29.99560	76.00650	12:45:55	D	8.80
2297	SANGRUR	DIRBA	S-NPP	29.99650	76.00270	12:45:55	D	9.20
2298	SANGRUR	DIRBA	S-NPP	29.99740	76.00650	12:45:55	D	10.70
2299	SANGRUR	DIRBA	S-NPP	29.99880	75.97300	12:45:55	D	9.20
2300	SANGRUR	DIRBA	S-NPP	29.99970	75.97680	12:45:55	D	9.20
2301	SANGRUR	DIRBA	S-NPP	30.00280	75.94310	12:45:55	D	2.10
2302	SANGRUR	DIRBA	S-NPP	30.00710	75.93760	12:45:55	D	9.60
2303	SANGRUR	DIRBA	S-NPP	30.00800	75.94150	12:45:55	D	9.60
2304	SANGRUR	DIRBA	S-NPP	30.01170	75.95670	12:45:55	D	2.10
2305	SANGRUR	DIRBA	S-NPP	30.01230	76.00530	12:45:55	D	2.90
2306	SANGRUR	DIRBA	S-NPP	30.06990	76.01160	12:45:55	D	4.40
2307	SANGRUR	DIRBA	S-NPP	30.07240	75.91610	12:45:55	D	4.80

2308	SANGRUR	DIRBA	S-NPP	30.08000	75.95970	12:45:55	D	8.90
2309	SANGRUR	DIRBA	S-NPP	30.08580	75.91280	12:45:55	D	8.50
2310	SANGRUR	DIRBA	S-NPP	30.08810	75.91120	12:45:55	D	13.10
2311	SANGRUR	DIRBA	S-NPP	30.09060	75.89810	12:45:55	D	7.20
2312	SANGRUR	DIRBA	S-NPP	30.09150	75.90190	12:45:55	D	6.50
2313	SANGRUR	DIRBA	S-NPP	30.09240	75.90570	12:45:55	D	6.50
2314	SANGRUR	DIRBA	S-NPP	30.09580	75.89650	12:45:55	D	8.40
2315	SANGRUR	DIRBA	S-NPP	30.09580	76.03460	12:45:55	D	4.90
2316	SANGRUR	DIRBA	S-NPP	30.09790	76.03510	12:45:55	D	5.90
2317	SANGRUR	DIRBA	S-NPP	30.10100	76.03300	12:45:55	D	4.90
2318	SANGRUR	DIRBA	S-NPP	30.10160	76.07410	12:45:55	D	4.80
2319	SANGRUR	DIRBA	S-NPP	30.10250	76.07780	12:45:55	D	6.30
2320	SANGRUR	DIRBA	S-NPP	30.10310	76.03340	12:45:55	D	5.90
2321	SANGRUR	DIRBA	S-NPP	30.10490	76.07190	12:45:55	D	9.10
2322	SANGRUR	DIRBA	S-NPP	30.10580	76.07560	12:45:55	D	9.30
2323	SANGRUR	DIRBA	S-NPP	30.10590	76.06870	12:45:55	D	3.90
2324	SANGRUR	DIRBA	S-NPP	30.10680	76.07240	12:45:55	D	3.90
2325	SANGRUR	DIRBA	S-NPP	30.11090	76.01890	12:45:55	D	4.00
2326	SANGRUR	DIRBA	S-NPP	30.11390	76.01690	12:45:55	D	5.10
2327	SANGRUR	DIRBA	S-NPP	30.11670	75.95930	12:45:55	D	4.40
2328	SANGRUR	DIRBA	S-NPP	30.11920	75.94640	12:45:55	D	5.50
2329	SANGRUR	DIRBA	S-NPP	30.12450	76.03770	12:45:55	D	5.00
2330	SANGRUR	DIRBA	S-NPP	30.12970	76.03610	12:45:55	D	2.10
2331	SANGRUR	DIRBA	S-NPP	30.13060	76.03980	12:45:55	D	2.10
2332	SANGRUR	DIRBA	S-NPP	30.13240	75.95440	12:45:55	D	3.60
2333	SANGRUR	DIRBA	S-NPP	30.13270	75.97870	12:45:55	D	2.50
2334	SANGRUR	DIRBA	S-NPP	30.13310	76.02700	12:45:55	D	3.80
2335	SANGRUR	DIRBA	S-NPP	30.13790	75.97700	12:45:55	D	3.20
2336	SANGRUR	DIRBA	S-NPP	30.13990	75.91540	12:45:55	D	4.20
2337	SANGRUR	DIRBA	S-NPP	30.14080	75.91920	12:45:55	D	4.30
2338	SANGRUR	DIRBA	S-NPP	30.14100	75.94360	12:45:55	D	4.00
2339	SANGRUR	DIRBA	S-NPP	30.14240	75.90230	12:45:55	D	5.10
2340	SANGRUR	DIRBA	S-NPP	30.14330	75.90610	12:45:55	D	5.10

2341	SANGRUR	DIRBA	S-NPP	30.15010	75.88760	12:45:55	D	4.90
2342	SANGRUR	DIRBA	S-NPP	30.17150	75.92990	12:45:55	D	8.80
2343	SANGRUR	DIRBA	S-NPP	30.17240	75.93370	12:45:55	D	15.80
2344	SANGRUR	DIRBA	AQUA	30.04100	75.99800	14:21:31	D	33.50
2345	SANGRUR	DIRBA	AQUA	30.09700	75.96200	14:21:31	D	22.10
2346	SANGRUR	DIRBA	TERRA	30.13200	76.02900	11:12:40	D	6.30
2347	SANGRUR	DIRBA	TERRA	30.13400	76.01700	11:12:40	D	11.40
2348	SANGRUR	DIRBA	TERRA	30.14600	75.94500	11:12:40	D	7.20
2349	SANGRUR	DIRBA	S-NPP	29.95740	75.97330	14:26:13	D	10.50
2350	SANGRUR	DIRBA	S-NPP	29.96270	75.96690	14:26:13	D	12.10
2351	SANGRUR	DIRBA	S-NPP	29.96300	75.97390	14:26:13	D	16.10
2352	SANGRUR	DIRBA	S-NPP	29.96420	75.97290	14:26:13	D	10.60
2353	SANGRUR	DIRBA	S-NPP	29.99650	75.95820	14:26:13	D	5.30
2354	SANGRUR	DIRBA	S-NPP	29.99780	75.95710	14:26:13	D	5.20
2355	SANGRUR	DIRBA	S-NPP	30.04720	75.98990	14:26:13	D	6.10
2356	SANGRUR	DIRBA	S-NPP	30.04850	76.01810	14:26:13	D	5.70
2357	SANGRUR	DIRBA	S-NPP	30.06190	76.01040	14:26:13	D	3.50
2358	SANGRUR	DIRBA	S-NPP	30.06220	76.01130	14:26:13	D	8.40
2359	SANGRUR	DIRBA	S-NPP	30.10850	75.97990	14:26:13	D	5.40
2360	SANGRUR	DIRBA	S-NPP	30.10890	75.98050	14:26:13	D	6.50
2361	SANGRUR	DIRBA	S-NPP	30.13380	76.07920	14:26:13	D	6.60
2362	SANGRUR	DIRBA	S-NPP	30.15190	76.02100	14:26:13	D	7.50
2363	SANGRUR	DIRBA	S-NPP	30.17310	76.03420	14:26:13	D	4.30
2364	SANGRUR	DIRBA	S-NPP	30.17370	76.03320	14:26:13	D	5.90
2365	SANGRUR	LEHRA GAGA	S-NPP	29.82260	75.82200	12:45:55	D	8.90
2366	SANGRUR	LEHRA GAGA	S-NPP	29.82420	75.76300	12:45:55	D	5.70
2367	SANGRUR	LEHRA GAGA	S-NPP	29.82500	75.76230	12:45:55	D	5.40
2368	SANGRUR	LEHRA GAGA	S-NPP	29.82510	75.76700	12:45:55	D	5.70
2369	SANGRUR	LEHRA GAGA	S-NPP	29.82610	75.77090	12:45:55	D	9.00
2370	SANGRUR	LEHRA GAGA	S-NPP	29.82700	75.77010	12:45:55	D	8.90
2371	SANGRUR	LEHRA GAGA	S-NPP	29.83360	75.84360	12:45:55	D	2.80
2372	SANGRUR	LEHRA GAGA	S-NPP	29.84840	75.86460	12:45:55	D	4.70
2373	SANGRUR	LEHRA GAGA	S-NPP	29.84990	75.86360	12:45:55	D	4.00

2374	SANGRUR	LEHRA GAGA	S-NPP	29.85650	75.87450	12:45:55	D	5.70
2375	SANGRUR	LEHRA GAGA	S-NPP	29.85740	75.87840	12:45:55	D	4.70
2376	SANGRUR	LEHRA GAGA	S-NPP	29.85760	75.84860	12:45:55	D	2.40
2377	SANGRUR	LEHRA GAGA	S-NPP	29.86050	75.86020	12:45:55	D	4.30
2378	SANGRUR	LEHRA GAGA	S-NPP	29.86290	75.84700	12:45:55	D	14.60
2379	SANGRUR	LEHRA GAGA	S-NPP	29.88140	75.89940	12:45:55	D	2.20
2380	SANGRUR	LEHRA GAGA	S-NPP	29.88420	75.91090	12:45:55	D	3.80
2381	SANGRUR	LEHRA GAGA	S-NPP	29.89070	75.86740	12:45:55	D	5.90
2382	SANGRUR	LEHRA GAGA	S-NPP	29.89160	75.87130	12:45:55	D	5.90
2383	SANGRUR	LEHRA GAGA	S-NPP	29.89960	75.81040	12:45:55	D	3.60
2384	SANGRUR	LEHRA GAGA	S-NPP	29.90560	75.85860	12:45:55	D	5.00
2385	SANGRUR	LEHRA GAGA	S-NPP	29.90650	75.86240	12:45:55	D	4.80
2386	SANGRUR	LEHRA GAGA	S-NPP	29.91110	75.81090	12:45:55	D	5.00
2387	SANGRUR	LEHRA GAGA	S-NPP	29.91770	75.90870	12:45:55	D	4.40
2388	SANGRUR	LEHRA GAGA	S-NPP	29.92200	75.90320	12:45:55	D	4.00
2389	SANGRUR	LEHRA GAGA	S-NPP	29.92290	75.90700	12:45:55	D	4.10
2390	SANGRUR	LEHRA GAGA	S-NPP	29.92360	75.88610	12:45:55	D	2.20
2391	SANGRUR	LEHRA GAGA	S-NPP	29.93010	75.84250	12:45:55	D	6.10
2392	SANGRUR	LEHRA GAGA	S-NPP	29.94100	75.86400	12:45:55	D	3.60
2393	SANGRUR	LEHRA GAGA	S-NPP	29.94350	75.86280	12:45:55	D	4.20
2394	SANGRUR	LEHRA GAGA	S-NPP	29.94960	75.65470	12:45:55	D	2.70
2395	SANGRUR	LEHRA GAGA	S-NPP	29.95390	75.69590	12:45:55	D	3.70
2396	SANGRUR	LEHRA GAGA	S-NPP	29.95780	75.71160	12:45:55	D	3.90
2397	SANGRUR	LEHRA GAGA	S-NPP	29.96120	75.86550	12:45:55	D	2.10
2398	SANGRUR	LEHRA GAGA	S-NPP	29.96170	75.68070	12:45:55	D	3.40
2399	SANGRUR	LEHRA GAGA	S-NPP	29.96300	75.75640	12:45:55	D	2.10
2400	SANGRUR	LEHRA GAGA	S-NPP	29.96580	75.76810	12:45:55	D	4.70
2401	SANGRUR	LEHRA GAGA	S-NPP	29.96660	75.81800	12:45:55	D	3.30
2402	SANGRUR	LEHRA GAGA	S-NPP	29.96700	75.84290	12:45:55	D	2.80
2403	SANGRUR	LEHRA GAGA	S-NPP	29.97290	75.65590	12:45:55	D	8.20
2404	SANGRUR	LEHRA GAGA	S-NPP	29.97370	75.70650	12:45:55	D	6.20
2405	SANGRUR	LEHRA GAGA	S-NPP	29.97430	75.91920	12:45:55	D	4.80
2406	SANGRUR	LEHRA GAGA	S-NPP	29.97570	75.83190	12:45:55	D	4.70

2407	SANGRUR	LEHRA GAGA	S-NPP	29.97590	75.78590	12:45:55	D	3.80
2408	SANGRUR	LEHRA GAGA	S-NPP	29.97670	75.91890	12:45:55	D	3.80
2409	SANGRUR	LEHRA GAGA	S-NPP	29.98000	75.82630	12:45:55	D	6.10
2410	SANGRUR	LEHRA GAGA	S-NPP	29.98120	75.78420	12:45:55	D	3.90
2411	SANGRUR	LEHRA GAGA	S-NPP	29.98440	75.82080	12:45:55	D	6.10
2412	SANGRUR	LEHRA GAGA	S-NPP	29.98530	75.82470	12:45:55	D	6.10
2413	SANGRUR	LEHRA GAGA	S-NPP	29.98630	75.82860	12:45:55	D	10.70
2414	SANGRUR	LEHRA GAGA	S-NPP	29.98970	75.81920	12:45:55	D	7.50
2415	SANGRUR	LEHRA GAGA	S-NPP	29.99250	75.83080	12:45:55	D	2.20
2416	SANGRUR	LEHRA GAGA	S-NPP	30.00740	75.89230	12:45:55	D	1.50
2417	SANGRUR	LEHRA GAGA	S-NPP	30.00860	75.85060	12:45:55	D	8.30
2418	SANGRUR	LEHRA GAGA	S-NPP	30.00960	75.85450	12:45:55	D	5.80
2419	SANGRUR	LEHRA GAGA	S-NPP	30.01050	75.85830	12:45:55	D	5.80
2420	SANGRUR	LEHRA GAGA	S-NPP	30.01270	75.89070	12:45:55	D	1.50
2421	SANGRUR	LEHRA GAGA	AQUA	29.83200	75.85500	14:21:31	D	54.40
2422	SANGRUR	LEHRA GAGA	AQUA	29.83400	75.84700	14:21:31	D	49.40
2423	SANGRUR	LEHRA GAGA	AQUA	29.84900	75.84600	14:21:31	D	42.30
2424	SANGRUR	LEHRA GAGA	TERRA	29.90400	75.84800	11:12:40	D	11.00
2425	SANGRUR	LEHRA GAGA	TERRA	29.91300	75.85000	11:12:40	D	8.80
2426	SANGRUR	LEHRA GAGA	TERRA	29.95200	75.67500	11:12:40	D	7.00
2427	SANGRUR	LEHRA GAGA	AQUA	29.96600	75.82900	14:21:31	D	63.70
2428	SANGRUR	LEHRA GAGA	AQUA	29.96800	75.82100	14:21:31	D	43.20
2429	SANGRUR	LEHRA GAGA	TERRA	29.97500	75.71600	11:12:40	D	6.30
2430	SANGRUR	LEHRA GAGA	S-NPP	29.80830	75.74950	14:26:13	D	5.50
2431	SANGRUR	LEHRA GAGA	S-NPP	29.83070	75.79610	14:26:13	D	15.60
2432	SANGRUR	LEHRA GAGA	S-NPP	29.84530	75.81590	14:26:13	D	4.30
2433	SANGRUR	LEHRA GAGA	S-NPP	29.85560	75.86090	14:26:13	D	5.00
2434	SANGRUR	LEHRA GAGA	S-NPP	29.86110	75.86330	14:26:13	D	4.40
2435	SANGRUR	LEHRA GAGA	S-NPP	29.89610	75.88230	14:26:13	D	5.90
2436	SANGRUR	LEHRA GAGA	S-NPP	29.89720	75.87950	14:26:13	D	6.50
2437	SANGRUR	LEHRA GAGA	S-NPP	29.92230	75.68650	14:26:13	D	7.00
2438	SANGRUR	LEHRA GAGA	S-NPP	29.93680	75.84970	14:26:13	D	6.60
2439	SANGRUR	LEHRA GAGA	S-NPP	29.94010	75.71830	14:26:13	D	4.20

2440	SANGRUR	LEHRA GAGA	S-NPP	29.94060	75.64510	14:26:13	D	6.50
2441	SANGRUR	LEHRA GAGA	S-NPP	29.94630	75.70440	14:26:13	D	11.10
2442	SANGRUR	LEHRA GAGA	S-NPP	29.95030	75.70540	14:26:13	D	9.40
2443	SANGRUR	LEHRA GAGA	S-NPP	29.95160	75.87670	14:26:13	D	3.80
2444	SANGRUR	LEHRA GAGA	S-NPP	29.95340	75.87550	14:26:13	D	3.10
2445	SANGRUR	LEHRA GAGA	S-NPP	29.96290	75.82770	14:26:13	D	4.10
2446	SANGRUR	LEHRA GAGA	S-NPP	29.96500	75.82650	14:26:13	D	5.30
2447	SANGRUR	LEHRA GAGA	S-NPP	29.96700	75.87480	14:26:13	D	6.40
2448	SANGRUR	LEHRA GAGA	S-NPP	29.96770	75.78620	14:26:13	D	3.80
2449	SANGRUR	LEHRA GAGA	S-NPP	29.97000	75.78500	14:26:13	D	7.30
2450	SANGRUR	LEHRA GAGA	S-NPP	29.97040	75.84120	14:26:13	D	6.10
2451	SANGRUR	LEHRA GAGA	S-NPP	29.97200	75.87570	14:26:13	D	12.40
2452	SANGRUR	LEHRA GAGA	S-NPP	29.97240	75.83990	14:26:13	D	14.30
2453	SANGRUR	LEHRA GAGA	S-NPP	29.98430	75.71040	14:26:13	D	7.50
2454	SANGRUR	LEHRA GAGA	S-NPP	29.98460	75.65500	14:26:13	D	3.40
2455	SANGRUR	LEHRA GAGA	S-NPP	29.98500	75.72390	14:26:13	D	3.60
2456	SANGRUR	LEHRA GAGA	S-NPP	29.98620	75.84610	14:26:13	D	7.50
2457	SANGRUR	LEHRA GAGA	S-NPP	29.98700	75.70900	14:26:13	D	10.20
2458	SANGRUR	LEHRA GAGA	S-NPP	29.98760	75.72250	14:26:13	D	7.50
2459	SANGRUR	LEHRA GAGA	S-NPP	29.98830	75.65610	14:26:13	D	6.70
2460	SANGRUR	LEHRA GAGA	S-NPP	29.99000	75.82640	14:26:13	D	8.80
2461	SANGRUR	LEHRA GAGA	S-NPP	29.99180	75.81820	14:26:13	D	5.10
2462	SANGRUR	LEHRA GAGA	S-NPP	29.99800	75.80410	14:26:13	D	7.30
2463	SANGRUR	MALERKOTLA-1	S-NPP	30.41850	76.04140	12:45:55	D	7.70
2464	SANGRUR	MALERKOTLA-1	S-NPP	30.44040	75.81210	12:45:55	D	6.10
2465	SANGRUR	MALERKOTLA-1	S-NPP	30.44240	75.91310	12:45:55	D	2.50
2466	SANGRUR	MALERKOTLA-1	S-NPP	30.44330	76.00900	12:45:55	D	3.30
2467	SANGRUR	MALERKOTLA-1	S-NPP	30.44400	75.98880	12:45:55	D	3.70
2468	SANGRUR	MALERKOTLA-1	S-NPP	30.44490	75.99250	12:45:55	D	5.00
2469	SANGRUR	MALERKOTLA-1	S-NPP	30.44720	75.95580	12:45:55	D	3.20
2470	SANGRUR	MALERKOTLA-1	S-NPP	30.44740	75.97980	12:45:55	D	5.40
2471	SANGRUR	MALERKOTLA-1	S-NPP	30.44760	75.91150	12:45:55	D	2.50
2472	SANGRUR	MALERKOTLA-1	S-NPP	30.44890	76.05480	12:45:55	D	2.80

2473	SANGRUR	MALERKOTLA-1	S-NPP	30.44960	76.05540	12:45:55	D	2.60
2474	SANGRUR	MALERKOTLA-1	S-NPP	30.46030	75.96370	12:45:55	D	3.00
2475	SANGRUR	MALERKOTLA-1	S-NPP	30.46500	75.82060	12:45:55	D	2.30
2476	SANGRUR	MALERKOTLA-1	S-NPP	30.47020	75.81900	12:45:55	D	2.30
2477	SANGRUR	MALERKOTLA-1	S-NPP	30.47030	76.02830	12:45:55	D	3.90
2478	SANGRUR	MALERKOTLA-1	S-NPP	30.50480	76.03320	12:45:55	D	4.50
2479	SANGRUR	MALERKOTLA-1	S-NPP	30.51270	76.06630	12:45:55	D	3.40
2480	SANGRUR	MALERKOTLA-1	S-NPP	30.52900	76.04150	12:45:55	D	2.90
2481	SANGRUR	MALERKOTLA-1	S-NPP	30.56040	75.94710	12:45:55	D	4.80
2482	SANGRUR	MALERKOTLA-1	S-NPP	30.59890	76.01440	12:45:55	D	3.00
2483	SANGRUR	MALERKOTLA-1	TERRA	30.40800	75.84200	11:12:40	D	7.50
2484	SANGRUR	MALERKOTLA-1	TERRA	30.43500	75.94000	11:12:40	D	6.80
2485	SANGRUR	MALERKOTLA-1	AQUA	30.44600	76.02300	14:21:31	D	31.70
2486	SANGRUR	MALERKOTLA-1	TERRA	30.44800	75.98000	11:12:40	D	6.60
2487	SANGRUR	MALERKOTLA-1	AQUA	30.44800	76.02800	14:21:31	D	31.50
2488	SANGRUR	MALERKOTLA-1	AQUA	30.54000	76.07800	14:21:31	D	25.60
2489	SANGRUR	MALERKOTLA-1	AQUA	30.54100	76.07100	14:21:31	D	24.90
2490	SANGRUR	MALERKOTLA-1	S-NPP	30.41240	75.84220	14:26:13	D	8.00
2491	SANGRUR	MALERKOTLA-1	S-NPP	30.41390	75.84100	14:26:13	D	6.80
2492	SANGRUR	MALERKOTLA-1	S-NPP	30.44320	75.88870	14:26:13	D	7.90
2493	SANGRUR	MALERKOTLA-1	S-NPP	30.45020	76.05240	14:26:13	D	6.90
2494	SANGRUR	MALERKOTLA-1	S-NPP	30.45310	75.95910	14:26:13	D	3.00
2495	SANGRUR	MALERKOTLA-1	S-NPP	30.49280	75.91570	14:26:13	D	12.00
2496	SANGRUR	MALERKOTLA-1	S-NPP	30.51100	76.02920	14:26:13	D	9.90
2497	SANGRUR	MALERKOTLA-1	S-NPP	30.51120	76.02800	14:26:13	D	4.50
2498	SANGRUR	MALERKOTLA-1	S-NPP	30.53250	76.04970	14:26:13	D	3.70
2499	SANGRUR	MALERKOTLA-2	S-NPP	30.47160	75.87150	12:45:55	D	2.60
2500	SANGRUR	MALERKOTLA-2	S-NPP	30.50250	75.82420	12:45:55	D	1.90
2501	SANGRUR	MALERKOTLA-2	S-NPP	30.50520	75.82410	12:45:55	D	2.10
2502	SANGRUR	MALERKOTLA-2	S-NPP	30.51200	75.81710	12:45:55	D	5.30
2503	SANGRUR	MALERKOTLA-2	S-NPP	30.51410	75.77960	12:45:55	D	6.90
2504	SANGRUR	MALERKOTLA-2	S-NPP	30.51500	75.78340	12:45:55	D	12.60
2505	SANGRUR	MALERKOTLA-2	S-NPP	30.54610	75.67870	12:45:55	D	2.50

2506	SANGRUR	MALERKOTLA-2	S-NPP	30.54850	75.80550	12:45:55	D	2.30
2507	SANGRUR	MALERKOTLA-2	S-NPP	30.55690	75.77010	12:45:55	D	6.70
2508	SANGRUR	MALERKOTLA-2	S-NPP	30.56260	75.81730	12:45:55	D	6.00
2509	SANGRUR	MALERKOTLA-2	S-NPP	30.56350	75.82110	12:45:55	D	6.00
2510	SANGRUR	MALERKOTLA-2	S-NPP	30.57930	75.70930	12:45:55	D	4.10
2511	SANGRUR	MALERKOTLA-2	S-NPP	30.58160	75.70870	12:45:55	D	3.60
2512	SANGRUR	MALERKOTLA-2	S-NPP	30.59720	75.73650	12:45:55	D	2.90
2513	SANGRUR	MALERKOTLA-2	S-NPP	30.62430	75.87010	12:45:55	D	6.10
2514	SANGRUR	MALERKOTLA-2	S-NPP	30.62620	75.73950	12:45:55	D	7.00
2515	SANGRUR	MALERKOTLA-2	S-NPP	30.54610	75.72410	14:26:13	D	4.90
2516	SANGRUR	MALERKOTLA-2	S-NPP	30.56150	75.76490	14:26:13	D	4.60
2517	SANGRUR	MALERKOTLA-2	S-NPP	30.57210	75.84830	14:26:13	D	7.90
2518	SANGRUR	MALERKOTLA-2	S-NPP	30.57360	75.84760	14:26:13	D	11.80
2519	SANGRUR	SANGRUR	S-NPP	30.17860	75.71210	12:45:55	D	4.10
2520	SANGRUR	SANGRUR	S-NPP	30.17960	75.71600	12:45:55	D	6.60
2521	SANGRUR	SANGRUR	S-NPP	30.18020	75.81170	12:45:55	D	3.30
2522	SANGRUR	SANGRUR	S-NPP	30.20750	75.80720	12:45:55	D	17.80
2523	SANGRUR	SANGRUR	S-NPP	30.20840	75.81100	12:45:55	D	17.80
2524	SANGRUR	SANGRUR	S-NPP	30.21030	75.88850	12:45:55	D	3.50
2525	SANGRUR	SANGRUR	S-NPP	30.21110	75.63440	12:45:55	D	3.60
2526	SANGRUR	SANGRUR	S-NPP	30.21210	75.63830	12:45:55	D	4.50
2527	SANGRUR	SANGRUR	S-NPP	30.21210	75.89610	12:45:55	D	4.40
2528	SANGRUR	SANGRUR	S-NPP	30.21500	75.62190	12:45:55	D	4.30
2529	SANGRUR	SANGRUR	S-NPP	30.21550	75.81700	12:45:55	D	17.80
2530	SANGRUR	SANGRUR	S-NPP	30.22530	75.90420	12:45:55	D	3.90
2531	SANGRUR	SANGRUR	S-NPP	30.22600	75.81370	12:45:55	D	8.20
2532	SANGRUR	SANGRUR	S-NPP	30.23030	75.80820	12:45:55	D	2.50
2533	SANGRUR	SANGRUR	S-NPP	30.23530	75.78180	12:45:55	D	3.50
2534	SANGRUR	SANGRUR	S-NPP	30.24490	75.93870	12:45:55	D	3.50
2535	SANGRUR	SANGRUR	S-NPP	30.24830	75.76520	12:45:55	D	9.70
2536	SANGRUR	SANGRUR	S-NPP	30.24960	75.76190	12:45:55	D	6.00
2537	SANGRUR	SANGRUR	S-NPP	30.25060	75.76570	12:45:55	D	6.00
2538	SANGRUR	SANGRUR	S-NPP	30.25260	75.92410	12:45:55	D	3.10

2539	SANGRUR	SANGRUR	S-NPP	30.25300	75.71360	12:45:55	D	2.10
2540	SANGRUR	SANGRUR	S-NPP	30.25630	75.77510	12:45:55	D	2.60
2541	SANGRUR	SANGRUR	S-NPP	30.25790	75.75800	12:45:55	D	2.60
2542	SANGRUR	SANGRUR	S-NPP	30.25940	75.81130	12:45:55	D	4.70
2543	SANGRUR	SANGRUR	S-NPP	30.26060	75.93370	12:45:55	D	14.40
2544	SANGRUR	SANGRUR	S-NPP	30.26100	75.80800	12:45:55	D	9.90
2545	SANGRUR	SANGRUR	S-NPP	30.26380	75.81940	12:45:55	D	6.70
2546	SANGRUR	SANGRUR	S-NPP	30.26400	75.92460	12:45:55	D	9.70
2547	SANGRUR	SANGRUR	S-NPP	30.26420	75.94880	12:45:55	D	3.60
2548	SANGRUR	SANGRUR	S-NPP	30.26480	75.73910	12:45:55	D	3.10
2549	SANGRUR	SANGRUR	S-NPP	30.26690	75.73980	12:45:55	D	2.70
2550	SANGRUR	SANGRUR	S-NPP	30.26740	75.82120	12:45:55	D	5.30
2551	SANGRUR	SANGRUR	S-NPP	30.26940	75.94720	12:45:55	D	3.60
2552	SANGRUR	SANGRUR	S-NPP	30.27730	75.95680	12:45:55	D	4.40
2553	SANGRUR	SANGRUR	S-NPP	30.28130	75.80850	12:45:55	D	3.70
2554	SANGRUR	SANGRUR	S-NPP	30.28390	75.80900	12:45:55	D	4.30
2555	SANGRUR	SANGRUR	S-NPP	30.28990	75.89190	12:45:55	D	5.30
2556	SANGRUR	SANGRUR	S-NPP	30.29080	75.89570	12:45:55	D	7.70
2557	SANGRUR	SANGRUR	S-NPP	30.29300	75.89210	12:45:55	D	9.30
2558	SANGRUR	SANGRUR	S-NPP	30.29440	75.80570	12:45:55	D	8.10
2559	SANGRUR	SANGRUR	S-NPP	30.30280	75.84000	12:45:55	D	1.20
2560	SANGRUR	SANGRUR	S-NPP	30.30460	75.84760	12:45:55	D	2.50
2561	SANGRUR	SANGRUR	S-NPP	30.30520	75.82690	12:45:55	D	5.20
2562	SANGRUR	SANGRUR	S-NPP	30.32280	75.82960	12:45:55	D	9.80
2563	SANGRUR	SANGRUR	AQUA	30.19000	75.78600	14:21:31	D	28.50
2564	SANGRUR	SANGRUR	AQUA	30.19800	75.69500	14:21:31	D	37.50
2565	SANGRUR	SANGRUR	AQUA	30.21100	75.87600	14:21:31	D	30.70
2566	SANGRUR	SANGRUR	AQUA	30.21400	75.90600	14:21:31	D	73.20
2567	SANGRUR	SANGRUR	TERRA	30.22400	75.65600	11:12:40	D	6.80
2568	SANGRUR	SANGRUR	TERRA	30.22600	75.64500	11:12:40	D	12.20
2569	SANGRUR	SANGRUR	AQUA	30.23400	75.77700	14:21:31	D	21.70
2570	SANGRUR	SANGRUR	TERRA	30.26900	75.76900	11:12:40	D	13.30
2571	SANGRUR	SANGRUR	AQUA	30.29700	75.83200	14:21:31	D	20.80

2572	SANGRUR	SANGRUR	S-NPP	30.15670	75.68020	14:26:13	D	6.60
2573	SANGRUR	SANGRUR	S-NPP	30.15920	75.67870	14:26:13	D	7.50
2574	SANGRUR	SANGRUR	S-NPP	30.16690	75.86420	14:26:13	D	5.00
2575	SANGRUR	SANGRUR	S-NPP	30.16840	75.57700	14:26:13	D	4.10
2576	SANGRUR	SANGRUR	S-NPP	30.17140	75.80840	14:26:13	D	3.10
2577	SANGRUR	SANGRUR	S-NPP	30.17540	75.78870	14:26:13	D	7.40
2578	SANGRUR	SANGRUR	S-NPP	30.17570	75.79550	14:26:13	D	11.50
2579	SANGRUR	SANGRUR	S-NPP	30.17760	75.79420	14:26:13	D	13.00
2580	SANGRUR	SANGRUR	S-NPP	30.18910	75.58930	14:26:13	D	5.70
2581	SANGRUR	SANGRUR	S-NPP	30.19240	75.58390	14:26:13	D	12.10
2582	SANGRUR	SANGRUR	S-NPP	30.19410	75.70410	14:26:13	D	12.80
2583	SANGRUR	SANGRUR	S-NPP	30.19520	75.57540	14:26:13	D	11.50
2584	SANGRUR	SANGRUR	S-NPP	30.19550	75.58210	14:26:13	D	9.00
2585	SANGRUR	SANGRUR	S-NPP	30.19810	75.69850	14:26:13	D	8.60
2586	SANGRUR	SANGRUR	S-NPP	30.19850	75.70530	14:26:13	D	8.60
2587	SANGRUR	SANGRUR	S-NPP	30.20090	75.70370	14:26:13	D	11.10
2588	SANGRUR	SANGRUR	S-NPP	30.20330	75.75840	14:26:13	D	5.70
2589	SANGRUR	SANGRUR	S-NPP	30.21630	75.90360	14:26:13	D	9.20
2590	SANGRUR	SANGRUR	S-NPP	30.21900	75.65520	14:26:13	D	4.40
2591	SANGRUR	SANGRUR	S-NPP	30.22040	75.84050	14:26:13	D	4.70
2592	SANGRUR	SANGRUR	S-NPP	30.23250	75.80520	14:26:13	D	4.80
2593	SANGRUR	SANGRUR	S-NPP	30.26640	75.80350	14:26:13	D	8.60
2594	SANGRUR	SANGRUR	S-NPP	30.26750	75.80080	14:26:13	D	5.90
2595	SANGRUR	SANGRUR	S-NPP	30.26780	75.80770	14:26:13	D	5.90
2596	SANGRUR	SANGRUR	S-NPP	30.27580	75.85860	14:26:13	D	3.20
2597	SANGRUR	SANGRUR	S-NPP	30.27910	75.91900	14:26:13	D	2.60
2598	SANGRUR	SANGRUR	S-NPP	30.28790	75.79970	14:26:13	D	7.50
2599	SANGRUR	SANGRUR	S-NPP	30.29330	75.79520	14:26:13	D	5.70
2600	SANGRUR	SANGRUR	S-NPP	30.29360	75.80210	14:26:13	D	5.70
2601	SANGRUR	SANGRUR	S-NPP	30.30010	75.79490	14:26:13	D	6.70
2602	SANGRUR	SANGRUR	S-NPP	30.30150	75.79900	14:26:13	D	8.00
2603	SANGRUR	SANGRUR	S-NPP	30.33320	75.90220	14:26:13	D	4.40
2604	SANGRUR	SHER PUR	S-NPP	30.30780	75.69760	12:45:55	D	3.80

2605	SANGRUR	SHER PUR	S-NPP	30.32670	75.65810	12:45:55	D	4.60
2606	SANGRUR	SHER PUR	S-NPP	30.32760	75.66200	12:45:55	D	5.40
2607	SANGRUR	SHER PUR	S-NPP	30.33080	75.69870	12:45:55	D	3.80
2608	SANGRUR	SHER PUR	S-NPP	30.33200	75.65640	12:45:55	D	4.60
2609	SANGRUR	SHER PUR	S-NPP	30.33290	75.66030	12:45:55	D	5.40
2610	SANGRUR	SHER PUR	S-NPP	30.33890	75.67470	12:45:55	D	7.30
2611	SANGRUR	SHER PUR	S-NPP	30.35030	75.70910	12:45:55	D	5.50
2612	SANGRUR	SHER PUR	S-NPP	30.35060	75.73400	12:45:55	D	3.20
2613	SANGRUR	SHER PUR	S-NPP	30.35130	75.71300	12:45:55	D	6.80
2614	SANGRUR	SHER PUR	S-NPP	30.35270	75.70790	12:45:55	D	11.50
2615	SANGRUR	SHER PUR	S-NPP	30.35320	75.68690	12:45:55	D	3.20
2616	SANGRUR	SHER PUR	S-NPP	30.35370	75.71180	12:45:55	D	12.40
2617	SANGRUR	SHER PUR	S-NPP	30.35560	75.70740	12:45:55	D	5.50
2618	SANGRUR	SHER PUR	S-NPP	30.35650	75.71130	12:45:55	D	6.80
2619	SANGRUR	SHER PUR	S-NPP	30.35990	75.71400	12:45:55	D	7.60
2620	SANGRUR	SHER PUR	S-NPP	30.36090	75.71780	12:45:55	D	14.30
2621	SANGRUR	SHER PUR	S-NPP	30.36270	75.71350	12:45:55	D	6.60
2622	SANGRUR	SHER PUR	S-NPP	30.36360	75.71730	12:45:55	D	12.60
2623	SANGRUR	SHER PUR	S-NPP	30.36550	75.72510	12:45:55	D	2.20
2624	SANGRUR	SHER PUR	S-NPP	30.36750	75.74480	12:45:55	D	1.40
2625	SANGRUR	SHER PUR	S-NPP	30.37010	75.74430	12:45:55	D	1.60
2626	SANGRUR	SHER PUR	S-NPP	30.37310	75.76780	12:45:55	D	2.90
2627	SANGRUR	SHER PUR	S-NPP	30.38040	75.72820	12:45:55	D	4.70
2628	SANGRUR	SHER PUR	S-NPP	30.38830	75.78350	12:45:55	D	2.70
2629	SANGRUR	SHER PUR	S-NPP	30.39360	75.78190	12:45:55	D	2.70
2630	SANGRUR	SHER PUR	S-NPP	30.39390	75.69060	12:45:55	D	6.20
2631	SANGRUR	SHER PUR	S-NPP	30.39450	75.78570	12:45:55	D	2.70
2632	SANGRUR	SHER PUR	S-NPP	30.39660	75.74790	12:45:55	D	2.10
2633	SANGRUR	SHER PUR	S-NPP	30.39720	75.72710	12:45:55	D	5.00
2634	SANGRUR	SHER PUR	S-NPP	30.40170	75.67570	12:45:55	D	3.40
2635	SANGRUR	SHER PUR	S-NPP	30.40970	75.80150	12:45:55	D	3.80
2636	SANGRUR	SHER PUR	S-NPP	30.42200	75.80570	12:45:55	D	2.10
2637	SANGRUR	SHER PUR	S-NPP	30.42230	75.76040	12:45:55	D	4.00

2638	SANGRUR	SHER PUR	S-NPP	30.42320	75.76420	12:45:55	D	5.60
2639	SANGRUR	SHER PUR	S-NPP	30.42460	75.67670	12:45:55	D	4.50
2640	SANGRUR	SHER PUR	S-NPP	30.42940	75.76640	12:45:55	D	5.40
2641	SANGRUR	SHER PUR	S-NPP	30.44720	75.79360	12:45:55	D	2.40
2642	SANGRUR	SHER PUR	S-NPP	30.44820	75.79740	12:45:55	D	4.00
2643	SANGRUR	SHER PUR	S-NPP	30.44880	75.77670	12:45:55	D	3.90
2644	SANGRUR	SHER PUR	S-NPP	30.45340	75.72570	12:45:55	D	2.30
2645	SANGRUR	SHER PUR	S-NPP	30.46360	75.76780	12:45:55	D	10.50
2646	SANGRUR	SHER PUR	S-NPP	30.46790	75.76230	12:45:55	D	10.20
2647	SANGRUR	SHER PUR	S-NPP	30.47000	75.76090	12:45:55	D	8.90
2648	SANGRUR	SHER PUR	S-NPP	30.47320	75.76060	12:45:55	D	6.20
2649	SANGRUR	SHER PUR	S-NPP	30.47630	75.72660	12:45:55	D	7.30
2650	SANGRUR	SHER PUR	S-NPP	30.47640	75.67200	12:45:55	D	21.00
2651	SANGRUR	SHER PUR	S-NPP	30.48450	75.68180	12:45:55	D	6.60
2652	SANGRUR	SHER PUR	S-NPP	30.49160	75.76710	12:45:55	D	3.60
2653	SANGRUR	SHER PUR	S-NPP	30.49370	75.76560	12:45:55	D	5.40
2654	SANGRUR	SHER PUR	S-NPP	30.49680	75.73180	12:45:55	D	4.30
2655	SANGRUR	SHER PUR	S-NPP	30.49770	75.73560	12:45:55	D	4.30
2656	SANGRUR	SHER PUR	S-NPP	30.53620	75.73150	12:45:55	D	10.20
2657	SANGRUR	SHER PUR	AQUA	30.34600	75.70600	14:21:31	D	37.10
2658	SANGRUR	SHER PUR	AQUA	30.35100	75.72800	14:21:31	D	44.00
2659	SANGRUR	SHER PUR	AQUA	30.48500	75.74000	14:21:31	D	29.40
2660	SANGRUR	SHER PUR	S-NPP	30.29540	75.69880	14:26:13	D	9.20
2661	SANGRUR	SHER PUR	S-NPP	30.29730	75.70270	14:26:13	D	9.90
2662	SANGRUR	SHER PUR	S-NPP	30.34530	75.71400	14:26:13	D	7.30
2663	SANGRUR	SHER PUR	S-NPP	30.39090	75.67750	14:26:13	D	4.00
2664	SANGRUR	SHER PUR	S-NPP	30.40200	75.76630	14:26:13	D	7.00
2665	SANGRUR	SHER PUR	S-NPP	30.40380	75.76500	14:26:13	D	3.70
2666	SANGRUR	SHER PUR	S-NPP	30.40880	75.76600	14:26:13	D	7.00
2667	SANGRUR	SHER PUR	S-NPP	30.42420	75.76390	14:26:13	D	5.30
2668	SANGRUR	SHER PUR	S-NPP	30.45100	75.75560	14:26:13	D	4.70
2669	SANGRUR	SHER PUR	S-NPP	30.48060	75.78280	14:26:13	D	3.30
2670	SANGRUR	SHER PUR	S-NPP	30.49670	75.67840	14:26:13	D	4.40

2671	SANGRUR	SUNAM	S-NPP	29.99760	75.75800	12:45:55	D	2.20
2672	SANGRUR	SUNAM	S-NPP	29.99880	75.71550	12:45:55	D	5.40
2673	SANGRUR	SUNAM	S-NPP	30.01010	75.76250	12:45:55	D	4.20
2674	SANGRUR	SUNAM	S-NPP	30.01480	75.78200	12:45:55	D	7.60
2675	SANGRUR	SUNAM	S-NPP	30.01510	75.73570	12:45:55	D	3.60
2676	SANGRUR	SUNAM	S-NPP	30.02510	75.75360	12:45:55	D	7.00
2677	SANGRUR	SUNAM	S-NPP	30.02640	75.75240	12:45:55	D	5.60
2678	SANGRUR	SUNAM	S-NPP	30.03750	75.68140	12:45:55	D	3.10
2679	SANGRUR	SUNAM	S-NPP	30.03870	75.85770	12:45:55	D	4.20
2680	SANGRUR	SUNAM	S-NPP	30.04240	75.87310	12:45:55	D	5.80
2681	SANGRUR	SUNAM	S-NPP	30.04710	75.67410	12:45:55	D	3.80
2682	SANGRUR	SUNAM	S-NPP	30.04960	75.80850	12:45:55	D	3.60
2683	SANGRUR	SUNAM	S-NPP	30.05020	75.84900	12:45:55	D	6.70
2684	SANGRUR	SUNAM	S-NPP	30.05050	75.81240	12:45:55	D	3.60
2685	SANGRUR	SUNAM	S-NPP	30.05130	75.80720	12:45:55	D	3.00
2686	SANGRUR	SUNAM	S-NPP	30.05130	75.88670	12:45:55	D	4.20
2687	SANGRUR	SUNAM	S-NPP	30.05220	75.81110	12:45:55	D	3.00
2688	SANGRUR	SUNAM	S-NPP	30.05220	75.89060	12:45:55	D	10.80
2689	SANGRUR	SUNAM	S-NPP	30.05250	75.91520	12:45:55	D	3.70
2690	SANGRUR	SUNAM	S-NPP	30.05290	75.69770	12:45:55	D	6.30
2691	SANGRUR	SUNAM	S-NPP	30.05340	75.67630	12:45:55	D	7.80
2692	SANGRUR	SUNAM	S-NPP	30.05360	75.84880	12:45:55	D	6.70
2693	SANGRUR	SUNAM	S-NPP	30.05580	75.81080	12:45:55	D	3.80
2694	SANGRUR	SUNAM	S-NPP	30.05660	75.88510	12:45:55	D	4.20
2695	SANGRUR	SUNAM	S-NPP	30.05680	75.71330	12:45:55	D	2.50
2696	SANGRUR	SUNAM	S-NPP	30.05750	75.80940	12:45:55	D	3.00
2697	SANGRUR	SUNAM	S-NPP	30.06000	75.87580	12:45:55	D	2.20
2698	SANGRUR	SUNAM	S-NPP	30.06160	75.68640	12:45:55	D	3.30
2699	SANGRUR	SUNAM	S-NPP	30.06210	75.87420	12:45:55	D	4.70
2700	SANGRUR	SUNAM	S-NPP	30.06290	75.81680	12:45:55	D	10.40
2701	SANGRUR	SUNAM	S-NPP	30.06300	75.87800	12:45:55	D	5.80
2702	SANGRUR	SUNAM	S-NPP	30.06350	75.74070	12:45:55	D	5.70
2703	SANGRUR	SUNAM	S-NPP	30.06390	75.82070	12:45:55	D	10.60

2704	SANGRUR	SUNAM	S-NPP	30.06390	75.91570	12:45:55	D	2.30
2705	SANGRUR	SUNAM	S-NPP	30.06470	75.81540	12:45:55	D	6.20
2706	SANGRUR	SUNAM	S-NPP	30.06530	75.87410	12:45:55	D	2.20
2707	SANGRUR	SUNAM	S-NPP	30.06560	75.81930	12:45:55	D	10.40
2708	SANGRUR	SUNAM	S-NPP	30.06730	75.90640	12:45:55	D	1.40
2709	SANGRUR	SUNAM	S-NPP	30.06850	75.83090	12:45:55	D	2.70
2710	SANGRUR	SUNAM	S-NPP	30.07820	75.89380	12:45:55	D	2.00
2711	SANGRUR	SUNAM	S-NPP	30.08440	75.66230	12:45:55	D	5.10
2712	SANGRUR	SUNAM	S-NPP	30.08630	75.67020	12:45:55	D	3.50
2713	SANGRUR	SUNAM	S-NPP	30.09820	75.81320	12:45:55	D	5.20
2714	SANGRUR	SUNAM	S-NPP	30.10110	75.89480	12:45:55	D	8.40
2715	SANGRUR	SUNAM	S-NPP	30.10200	75.89860	12:45:55	D	22.20
2716	SANGRUR	SUNAM	S-NPP	30.10340	75.74060	12:45:55	D	8.90
2717	SANGRUR	SUNAM	S-NPP	30.10430	75.74450	12:45:55	D	8.90
2718	SANGRUR	SUNAM	S-NPP	30.11920	75.73560	12:45:55	D	25.60
2719	SANGRUR	SUNAM	S-NPP	30.12020	75.73950	12:45:55	D	25.60
2720	SANGRUR	SUNAM	S-NPP	30.12110	75.74340	12:45:55	D	36.90
2721	SANGRUR	SUNAM	S-NPP	30.12350	75.65830	12:45:55	D	3.60
2722	SANGRUR	SUNAM	S-NPP	30.12570	75.63610	12:45:55	D	4.60
2723	SANGRUR	SUNAM	S-NPP	30.12910	75.68190	12:45:55	D	5.80
2724	SANGRUR	SUNAM	S-NPP	30.12940	75.63510	12:45:55	D	5.00
2725	SANGRUR	SUNAM	S-NPP	30.13070	75.73610	12:45:55	D	3.70
2726	SANGRUR	SUNAM	S-NPP	30.13100	75.68100	12:45:55	D	6.50
2727	SANGRUR	SUNAM	S-NPP	30.13170	75.74000	12:45:55	D	5.50
2728	SANGRUR	SUNAM	S-NPP	30.13290	75.73500	12:45:55	D	2.70
2729	SANGRUR	SUNAM	S-NPP	30.13390	75.64630	12:45:55	D	4.30
2730	SANGRUR	SUNAM	S-NPP	30.13390	75.73890	12:45:55	D	4.00
2731	SANGRUR	SUNAM	S-NPP	30.13920	75.64460	12:45:55	D	4.30
2732	SANGRUR	SUNAM	S-NPP	30.14200	75.74880	12:45:55	D	2.70
2733	SANGRUR	SUNAM	S-NPP	30.14410	75.74440	12:45:55	D	2.80
2734	SANGRUR	SUNAM	S-NPP	30.14510	75.74830	12:45:55	D	2.80
2735	SANGRUR	SUNAM	S-NPP	30.14570	75.72720	12:45:55	D	5.00
2736	SANGRUR	SUNAM	S-NPP	30.14660	75.73110	12:45:55	D	5.00

2737	SANGRUR	SUNAM	S-NPP	30.14790	75.72610	12:45:55	D	4.60
2738	SANGRUR	SUNAM	S-NPP	30.14880	75.73000	12:45:55	D	4.60
2739	SANGRUR	SUNAM	S-NPP	30.15170	75.87060	12:45:55	D	2.40
2740	SANGRUR	SUNAM	S-NPP	30.15370	75.70330	12:45:55	D	9.30
2741	SANGRUR	SUNAM	S-NPP	30.15460	75.70720	12:45:55	D	5.70
2742	SANGRUR	SUNAM	S-NPP	30.15510	75.68600	12:45:55	D	9.50
2743	SANGRUR	SUNAM	S-NPP	30.16140	75.68820	12:45:55	D	7.30
2744	SANGRUR	SUNAM	S-NPP	30.16470	75.72500	12:45:55	D	2.10
2745	SANGRUR	SUNAM	S-NPP	30.16520	75.70380	12:45:55	D	7.80
2746	SANGRUR	SUNAM	S-NPP	30.16610	75.70770	12:45:55	D	7.80
2747	SANGRUR	SUNAM	S-NPP	30.16740	75.78250	12:45:55	D	16.90
2748	SANGRUR	SUNAM	S-NPP	30.17620	75.72550	12:45:55	D	3.60
2749	SANGRUR	SUNAM	S-NPP	30.17660	75.75050	12:45:55	D	1.60
2750	SANGRUR	SUNAM	S-NPP	30.18620	75.74320	12:45:55	D	3.50
2751	SANGRUR	SUNAM	AQUA	30.06200	75.68700	14:21:31	D	30.30
2752	SANGRUR	SUNAM	AQUA	30.08700	75.83500	14:21:31	D	48.70
2753	SANGRUR	SUNAM	AQUA	30.08800	75.84000	14:21:31	D	39.50
2754	SANGRUR	SUNAM	AQUA	30.12400	75.74000	14:21:31	D	34.30
2755	SANGRUR	SUNAM	TERRA	30.13800	75.85000	11:12:40	D	19.30
2756	SANGRUR	SUNAM	TERRA	30.14100	75.85700	11:12:40	D	7.70
2757	SANGRUR	SUNAM	S-NPP	30.00390	75.78310	14:26:13	D	19.50
2758	SANGRUR	SUNAM	S-NPP	30.02640	75.83020	14:26:13	D	9.10
2759	SANGRUR	SUNAM	S-NPP	30.03330	75.68620	14:26:13	D	5.20
2760	SANGRUR	SUNAM	S-NPP	30.04610	75.81540	14:26:13	D	5.70
2761	SANGRUR	SUNAM	S-NPP	30.06510	75.78680	14:26:13	D	7.30
2762	SANGRUR	SUNAM	S-NPP	30.06670	75.78740	14:26:13	D	12.30
2763	SANGRUR	SUNAM	S-NPP	30.06730	75.69120	14:26:13	D	9.90
2764	SANGRUR	SUNAM	S-NPP	30.07550	75.86230	14:26:13	D	7.00
2765	SANGRUR	SUNAM	S-NPP	30.07610	75.69120	14:26:13	D	16.60
2766	SANGRUR	SUNAM	S-NPP	30.07670	75.86300	14:26:13	D	4.60
2767	SANGRUR	SUNAM	S-NPP	30.08810	75.84090	14:26:13	D	4.80
2768	SANGRUR	SUNAM	S-NPP	30.09420	75.82680	14:26:13	D	17.40
2769	SANGRUR	SUNAM	S-NPP	30.10030	75.81270	14:26:13	D	11.60

2770	SANGRUR	SUNAM	S-NPP	30.10180	75.81310	14:26:13	D	15.80
2771	SANGRUR	SUNAM	S-NPP	30.12360	75.69540	14:26:13	D	8.80
2772	SANGRUR	SUNAM	S-NPP	30.13190	75.72910	14:26:13	D	9.60
2773	SANGRUR	SUNAM	S-NPP	30.13220	75.73590	14:26:13	D	9.60
2774	SANGRUR	SUNAM	S-NPP	30.14470	75.85950	14:26:13	D	5.40
2775	SANGRUR	SUNAM	S-NPP	30.14500	75.86640	14:26:13	D	7.30
2776	SANGRUR	SUNAM	S-NPP	30.14540	75.72840	14:26:13	D	4.00
2777	SANGRUR	SUNAM	S-NPP	30.15560	75.75410	14:26:13	D	3.70
2778	SANGRUR	SUNAM	S-NPP	30.19340	75.73970	14:26:13	D	17.20
2779	SANGRUR	SUNAM	S-NPP	30.19560	75.73820	14:26:13	D	14.40
2780	SAS NAGAR (MOHALI)	DERABASSI	S-NPP	30.42690	76.88470	12:45:55	D	2.20
2781	SAS NAGAR (MOHALI)	DERABASSI	S-NPP	30.47040	76.82160	12:45:55	D	2.10
2782	SAS NAGAR (MOHALI)	DERABASSI	S-NPP	30.47120	76.82500	12:45:55	D	2.10
2783	SAS NAGAR (MOHALI)	KHARAR	S-NPP	30.71080	76.55330	12:45:55	D	3.10
2784	SBS NAGAR	AUR	TERRA	31.03000	76.09200	11:12:40	D	11.60
2785	SBS NAGAR	AUR	TERRA	31.03200	76.08000	11:12:40	D	7.60
2786	SBS NAGAR	AUR	TERRA	31.03400	76.03700	11:12:40	D	8.40
2787	SBS NAGAR	AUR	TERRA	31.03500	75.97600	11:12:40	D	5.50
2788	SBS NAGAR	AUR	TERRA	31.03800	76.04400	11:12:40	D	7.50
2789	SBS NAGAR	AUR	S-NPP	31.05580	75.99400	14:26:13	D	6.50
2790	SBS NAGAR	BALACHAUR	S-NPP	30.97410	76.44050	12:45:55	D	1.20
2791	SBS NAGAR	BALACHAUR	S-NPP	31.00810	76.34380	12:45:55	D	2.20
2792	SBS NAGAR	BANGA	TERRA	31.13600	76.07200	11:12:40	D	12.60
2793	SBS NAGAR	NAWAN SHAHR	S-NPP	30.99700	76.11310	12:45:55	D	4.60
2794	SBS NAGAR	NAWAN SHAHR	S-NPP	30.99730	76.11170	12:45:55	D	2.50
2795	SBS NAGAR	NAWAN SHAHR	S-NPP	30.99810	76.11530	12:45:55	D	2.50
2796	SBS NAGAR	NAWAN SHAHR	S-NPP	31.02210	76.19660	12:45:55	D	3.30
2797	SBS NAGAR	NAWAN SHAHR	S-NPP	31.02380	76.19860	12:45:55	D	3.20
2798	SBS NAGAR	NAWAN SHAHR	S-NPP	31.02620	76.21420	12:45:55	D	7.20
2799	SBS NAGAR	NAWAN SHAHR	S-NPP	31.02700	76.21780	12:45:55	D	8.60
2800	SBS NAGAR	NAWAN SHAHR	S-NPP	31.02720	76.21260	12:45:55	D	5.60

2801	SBS NAGAR	NAWAN SHAHR	S-NPP	31.02800	76.21610	12:45:55	D	10.20
2802	SBS NAGAR	NAWAN SHAHR	S-NPP	31.03120	76.11630	12:45:55	D	4.00
2803	SBS NAGAR	NAWAN SHAHR	S-NPP	31.05070	76.17490	12:45:55	D	1.70
2804	SBS NAGAR	NAWAN SHAHR	S-NPP	31.07180	76.12640	12:45:55	D	3.10
2805	SBS NAGAR	NAWAN SHAHR	S-NPP	31.12890	76.20690	12:45:55	D	2.40
2806	SBS NAGAR	NAWAN SHAHR	S-NPP	31.14760	76.11640	12:45:55	D	2.70
2807	SBS NAGAR	NAWAN SHAHR	S-NPP	31.01570	76.22490	14:26:13	D	3.60
2808	SBS NAGAR	NAWAN SHAHR	S-NPP	31.01690	76.22550	14:26:13	D	4.90
2809	SBS NAGAR	SAROYA	S-NPP	31.13100	76.20500	12:45:55	D	2.80
2810	SBS NAGAR	SAROYA	S-NPP	31.13390	76.20520	12:45:55	D	2.40
2811	TARN TARAN	GANDIWIND TATLA	S-NPP	31.45180	74.67910	14:26:13	D	3.30
2812	TARN TARAN	PATTI	S-NPP	31.16710	74.87310	12:45:55	D	4.40
2813	TARN TARAN	PATTI	S-NPP	31.18210	74.88610	12:45:55	D	2.50
2814	TARN TARAN	PATTI	S-NPP	31.31120	74.86580	14:26:13	D	4.70
2815	TARN TARAN	VALTOHA	S-NPP	31.10970	74.71600	14:26:13	D	4.40
2816	TARN TARAN	VALTOHA	S-NPP	31.17260	74.56100	14:26:13	D	2.80
2817	TARN TARAN	VALTOHA	S-NPP	31.23200	74.69420	14:26:13	D	7.20

Details of residue burning events in Haryana on 05-Nov-2022

S. No.	District	Tehsil / Block	Satellite	Latitude	Longitude	ACQ_TIME	Day / Night	Fire Power (W/m2)
1	AMBALA	AMBALA-I	S-NPP	30.40620	76.75170	12:45:55	D	3.30
2	AMBALA	AMBALA-II	S-NPP	30.31690	76.75170	12:45:55	D	3.50
3	AMBALA	AMBALA-II	AQUA	30.26300	76.58800	14:21:31	D	66.70
4	FATEHABAD	BHUNA	S-NPP	29.54350	75.70000	12:45:55	D	3.50
5	FATEHABAD	BHUNA	S-NPP	29.54450	75.65630	12:45:55	D	2.30
6	FATEHABAD	BHUNA	S-NPP	29.60880	75.80360	12:45:55	D	2.50
7	FATEHABAD	BHUNA	S-NPP	29.60900	75.80330	12:45:55	D	2.50
8	FATEHABAD	BHUNA	S-NPP	29.61380	75.72930	12:45:55	D	16.10
9	FATEHABAD	FATEHABAD	S-NPP	29.49680	75.31500	12:45:55	D	2.30
10	FATEHABAD	FATEHABAD	S-NPP	29.53130	75.29980	12:45:55	D	7.30
11	FATEHABAD	FATEHABAD	AQUA	29.61800	75.45300	14:21:31	D	24.10
12	FATEHABAD	FATEHABAD	S-NPP	29.59630	75.39590	14:26:13	D	3.00
13	FATEHABAD	JAKHAL	S-NPP	29.69160	75.71760	12:45:55	D	18.20
14	FATEHABAD	JAKHAL	S-NPP	29.69200	75.71530	12:45:55	D	11.90
15	FATEHABAD	JAKHAL	S-NPP	29.69260	75.72160	12:45:55	D	18.20
16	FATEHABAD	JAKHAL	S-NPP	29.69300	75.71930	12:45:55	D	36.60
17	FATEHABAD	JAKHAL	S-NPP	29.78980	75.78660	12:45:55	D	4.40
18	FATEHABAD	JAKHAL	S-NPP	29.79610	75.78880	12:45:55	D	2.70
19	FATEHABAD	JAKHAL	AQUA	29.69400	75.77900	14:21:31	D	42.20
20	FATEHABAD	JAKHAL	S-NPP	29.69850	75.77700	14:26:13	D	9.30
21	FATEHABAD	JAKHAL	S-NPP	29.76010	75.73180	14:26:13	D	16.30
22	FATEHABAD	JAKHAL	S-NPP	29.76400	75.73290	14:26:13	D	9.70
23	FATEHABAD	RATIA	S-NPP	29.72360	75.67970	12:45:55	D	7.10
24	FATEHABAD	RATIA	S-NPP	29.77460	75.51120	12:45:55	D	4.70
25	FATEHABAD	RATIA	S-NPP	29.77630	75.47110	12:45:55	D	1.90
26	FATEHABAD	RATIA	S-NPP	29.78170	75.46940	12:45:55	D	2.20
27	FATEHABAD	RATIA	AQUA	29.67900	75.61000	14:21:31	D	26.60
28	FATEHABAD	RATIA	AQUA	29.68100	75.60400	14:21:31	D	26.20
29	FATEHABAD	RATIA	TERRA	29.75300	75.52300	11:12:40	D	7.10
30	FATEHABAD	RATIA	S-NPP	29.68390	75.60990	14:26:13	D	15.70

31	FATEHABAD	RATIA	S-NPP	29.68590	75.51090	14:26:13	D	7.10
32	FATEHABAD	RATIA	S-NPP	29.69060	75.60950	14:26:13	D	8.30
33	FATEHABAD	RATIA	S-NPP	29.69090	75.61620	14:26:13	D	8.30
34	FATEHABAD	RATIA	S-NPP	29.71920	75.50900	14:26:13	D	5.60
35	FATEHABAD	RATIA	S-NPP	29.76440	75.48050	14:26:13	D	6.00
36	FATEHABAD	RATIA	S-NPP	29.76870	75.47860	14:26:13	D	6.90
37	FATEHABAD	TOHANA	S-NPP	29.63960	75.76400	12:45:55	D	11.90
38	FATEHABAD	TOHANA	S-NPP	29.64050	75.76800	12:45:55	D	13.70
39	FATEHABAD	TOHANA	S-NPP	29.66430	75.74770	12:45:55	D	1.70
40	FATEHABAD	TOHANA	AQUA	29.60500	75.83000	14:21:31	D	47.90
41	FATEHABAD	TOHANA	AQUA	29.63200	75.94100	14:21:31	D	28.00
42	FATEHABAD	TOHANA	AQUA	29.69300	75.78400	14:21:31	D	35.10
43	FATEHABAD	TOHANA	S-NPP	29.61060	75.82530	14:26:13	D	4.50
44	FATEHABAD	TOHANA	S-NPP	29.62030	75.88650	14:26:13	D	9.00
45	FATEHABAD	TOHANA	S-NPP	29.63000	75.94820	14:26:13	D	7.50
46	FATEHABAD	TOHANA	S-NPP	29.63800	75.83070	14:26:13	D	10.60
47	FATEHABAD	TOHANA	S-NPP	29.63980	75.82790	14:26:13	D	12.20
48	HISAR	HANSI-I	S-NPP	29.19600	76.03180	12:45:55	D	2.50
49	HISAR	NARNAUND	S-NPP	29.21940	76.15330	12:45:55	D	2.70
50	HISAR	NARNAUND	S-NPP	29.23910	76.15210	14:26:13	D	4.30
51	HISAR	NARNAUND	S-NPP	29.23960	76.15500	14:26:13	D	4.90
52	HISAR	UKLANA	S-NPP	29.51820	75.93090	14:26:13	D	5.00
53	JIND	ALEWA	S-NPP	29.47040	76.37890	12:45:55	D	2.30
54	JIND	ALEWA	S-NPP	29.48260	76.40660	12:45:55	D	4.90
55	JIND	ALEWA	S-NPP	29.54580	76.46860	12:45:55	D	2.70
56	JIND	JULANA	S-NPP	29.23130	76.36830	12:45:55	D	2.10
57	JIND	NARWANA	S-NPP	29.63300	76.18860	12:45:55	D	4.20
58	JIND	NARWANA	S-NPP	29.70860	76.16450	12:45:55	D	11.60
59	JIND	NARWANA	S-NPP	29.70950	76.16830	12:45:55	D	12.70
60	JIND	NARWANA	AQUA	29.69300	75.96500	14:21:31	D	23.00
61	JIND	NARWANA	S-NPP	29.67180	76.10780	14:26:13	D	9.70
62	JIND	NARWANA	S-NPP	29.68000	75.97090	14:26:13	D	5.00
63	JIND	UCHANA	S-NPP	29.49660	76.12570	12:45:55	D	1.90

64	JIND	UCHANA	S-NPP	29.55510	76.08720	12:45:55	D	2.90
65	JIND	UCHANA	S-NPP	29.55750	76.08630	12:45:55	D	3.60
66	KAITHAL	GUHLA	S-NPP	30.10920	76.29260	12:45:55	D	5.80
67	KAITHAL	GUHLA	S-NPP	30.11440	76.40660	12:45:55	D	2.20
68	KAITHAL	GUHLA	S-NPP	30.09620	76.31320	14:26:13	D	7.50
69	KAITHAL	GUHLA	S-NPP	30.10170	76.31420	14:26:13	D	15.40
70	KAITHAL	KAITHAL	S-NPP	29.83820	76.35790	12:45:55	D	2.60
71	KAITHAL	KAITHAL	S-NPP	29.79040	76.28630	14:26:13	D	8.00
72	KAITHAL	KAITHAL	S-NPP	29.79070	76.28710	14:26:13	D	7.90
73	KAITHAL	SIWAN	S-NPP	29.86790	76.25200	12:45:55	D	7.30
74	KARNAL	ASSANDH	S-NPP	29.53710	76.63700	12:45:55	D	3.00
75	KARNAL	ASSANDH	S-NPP	29.53790	76.64060	12:45:55	D	3.00
76	KARNAL	KARNAL	S-NPP	29.80650	77.03440	12:45:55	D	10.00
77	KARNAL	KARNAL	S-NPP	29.81150	77.03290	12:45:55	D	10.00
78	KURUKSHETRA	ISMAILABAD	S-NPP	30.06840	76.74730	12:45:55	D	2.10
79	KURUKSHETRA	THANESAR	S-NPP	29.97650	76.75480	12:45:55	D	1.90
80	PANIPAT	MADLAUDA	S-NPP	29.38110	76.69720	01:35:56	N	0.90
81	PANIPAT	MADLAUDA	S-NPP	29.38160	76.69780	01:35:56	N	0.80
82	SIRSA	BARAGUNDA	S-NPP	29.82770	75.20810	12:45:55	D	3.30
83	SIRSA	BARAGUNDA	S-NPP	29.79750	75.12620	14:26:13	D	4.40
84	SIRSA	ODHAN	S-NPP	29.86480	74.99700	12:45:55	D	9.30
85	SIRSA	ODHAN	S-NPP	29.86690	74.99650	12:45:55	D	11.50
86	SIRSA	RANIA	S-NPP	29.62180	74.61040	12:45:55	D	1.90
87	SIRSA	RANIA	S-NPP	29.59440	74.64690	14:26:13	D	6.80
88	SIRSA	SIRSA	S-NPP	29.57450	74.95740	12:45:55	D	3.40
89	SONIPAT	KATHURA	S-NPP	29.13500	76.49730	12:45:55	D	2.30
90	YAMUNANAGAR	CHHACHHRAULI	TERRA	30.30600	77.39500	11:12:40	D	7.30

Details of residue burning events in Uttar Pradesh on 05-Nov-2022

S. No.	District	Tehsil / Block	Satellite	Latitude	Longitude	ACQ_TIME	Day / Night	Fire Power (W/m ²)
1	ALLAHABAD	PHULPUR	S-NPP	25.47250	82.00890	12:45:55	D	2.00
2	BAHRAICH	NANPARA	S-NPP	27.78120	81.51710	12:45:55	D	1.80
3	BULANDSAHAR	KHURJA	S-NPP	28.26250	77.91180	12:45:55	D	3.60
4	FATEHPUR	FATEHPUR	S-NPP	25.81910	80.76710	12:45:55	D	2.30
5	FATEHPUR	KHAGA	S-NPP	25.80870	81.10060	12:45:55	D	2.30
6	FATEHPUR	KHAGA	S-NPP	25.81300	81.09950	12:45:55	D	2.30
7	HARDOI	BILGRAM	S-NPP	27.10240	80.25750	01:35:56	N	0.30
8	HARDOI	SANDILA	S-NPP	27.29740	80.49440	12:45:55	D	8.50
9	JHANSI	JHANSI	S-NPP	25.54590	78.70500	12:45:55	D	3.80
10	JHANSI	JHANSI	S-NPP	25.56830	78.71230	12:45:55	D	2.70
11	JHANSI	TAHRAULI	S-NPP	25.57470	78.71730	12:45:55	D	2.20
12	KAUSHAMBI	SIRATHU	S-NPP	25.73910	81.29790	12:45:55	D	2.70
13	MATHURA	CHHATA	S-NPP	27.65070	77.47340	12:45:55	D	2.70
14	PILHIBHIT	PURANPUR	S-NPP	28.51680	80.22250	12:45:55	D	5.40
15	PILHIBHIT	PURANPUR	S-NPP	28.51910	80.22350	12:45:55	D	4.30
16	PILHIBHIT	PURANPUR	S-NPP	28.62130	80.00390	01:35:56	N	0.70
17	RAMPUR	BILASPUR	S-NPP	28.90690	79.35860	12:45:55	D	3.70
18	SHAHJAHANPUR	JALALABAD	S-NPP	27.65660	79.51400	01:35:56	N	0.60
19	SHAHJAHANPUR	PUWANYA	S-NPP	28.14960	80.02310	01:35:56	N	0.80
20	SHAHJAHANPUR	SHAHJAHANPUR	S-NPP	27.85610	80.04540	12:45:55	D	3.30
21	SHAHJAHANPUR	TILHAR	S-NPP	28.16710	79.76410	12:45:55	D	4.30
22	SHRAWASTI	BHINGA	S-NPP	27.76100	81.67100	12:45:55	D	1.80
23	SITAPUR	SITAPUR	S-NPP	27.64370	80.75170	12:45:55	D	6.20
24	SITAPUR	SITAPUR	S-NPP	27.64580	80.74750	12:45:55	D	8.30

Details of residue burning events in Rajasthan on 05-Nov-2022

S. No.	District	Tehsil / Block	Satellite	Latitude	Longitude	ACQ_TIME	Day / Night	Fire Power (W/m ²)
1	BARAN	KISHANGUNJ	S-NPP	25.23850	76.66400	12:45:55	D	3.50
2	BARAN	MANGROL	S-NPP	25.29690	76.52480	12:45:55	D	3.30
3	BARAN	MANGROL	S-NPP	25.30130	76.52270	12:45:55	D	6.50
4	BARAN	MANGROL	S-NPP	25.30250	76.52320	12:45:55	D	3.30
5	BARAN	MANGROL	TERRA	25.30800	76.53100	11:12:40	D	12.90
6	BARAN	MANGROL	TERRA	25.31100	76.51600	11:12:40	D	19.50
7	BARAN	SHAHBAD	S-NPP	25.11180	76.87190	14:26:13	D	8.60
8	BUNDI	BUNDI	S-NPP	25.26530	75.81730	12:45:55	D	7.00
9	BUNDI	BUNDI	S-NPP	25.34740	75.80800	12:45:55	D	3.90
10	BUNDI	BUNDI	S-NPP	25.36460	75.51380	12:45:55	D	2.40
11	BUNDI	BUNDI	S-NPP	25.37200	75.66420	14:26:13	D	1.70
12	BUNDI	BUNDI	S-NPP	25.44640	75.70610	14:26:13	D	10.00
13	BUNDI	KESHORAIPATAN	S-NPP	25.46010	76.01560	12:45:55	D	2.90
14	BUNDI	KESHORAIPATAN	S-NPP	25.27790	76.00520	14:26:13	D	4.60
15	BUNDI	KESHORAIPATAN	S-NPP	25.45670	76.07180	14:26:13	D	3.50
16	CHITTAURGARH	CHITTAURGARH	S-NPP	24.76610	74.60810	01:35:56	N	0.70
17	CHITTAURGARH	CHITTAURGARH	S-NPP	24.75580	74.70610	14:26:13	D	5.20
18	GANGANAGAR	SURATGARH	S-NPP	29.33470	73.82680	14:26:13	D	10.00
19	GANGANAGAR	SURATGARH	S-NPP	29.33550	73.82270	14:26:13	D	6.40
20	GANGANAGAR	SURATGARH	S-NPP	29.33580	73.82790	14:26:13	D	6.40
21	GANGANAGAR	SURATGARH	S-NPP	29.35890	73.82500	14:26:13	D	2.30
22	GANGANAGAR	VIJAY NAGAR	S-NPP	29.23620	73.54040	12:45:55	D	14.50
23	GANGANAGAR	VIJAY NAGAR	S-NPP	29.33430	73.68780	12:45:55	D	15.90
24	GANGANAGAR	VIJAY NAGAR	S-NPP	29.33570	73.69310	12:45:55	D	16.50
25	GANGANAGAR	VIJAY NAGAR	S-NPP	29.31150	73.65700	14:26:13	D	2.80
26	GANGANAGAR	VIJAY NAGAR	S-NPP	29.33180	73.69040	14:26:13	D	5.80
27	GANGANAGAR	VIJAY NAGAR	S-NPP	29.33340	73.68630	14:26:13	D	4.70
28	HANUMANGARH	HANUMANGARH	S-NPP	29.54000	74.22200	12:45:55	D	3.70
29	HANUMANGARH	HANUMANGARH	S-NPP	29.54190	74.21980	12:45:55	D	3.50
30	HANUMANGARH	HANUMANGARH	S-NPP	29.56640	74.41540	12:45:55	D	15.90
31	HANUMANGARH	HANUMANGARH	S-NPP	29.56760	74.42020	12:45:55	D	32.70

32	HANUMANGARH	HANUMANGARH	S-NPP	29.57320	74.25320	12:45:55	D	2.60
33	HANUMANGARH	HANUMANGARH	S-NPP	29.55040	74.43350	14:26:13	D	8.20
34	HANUMANGARH	HANUMANGARH	S-NPP	29.60230	74.35760	14:26:13	D	14.60
35	HANUMANGARH	HANUMANGARH	S-NPP	29.60640	74.35900	14:26:13	D	26.70
36	HANUMANGARH	HANUMANGARH	S-NPP	29.60680	74.36460	14:26:13	D	25.00
37	HANUMANGARH	HANUMANGARH	S-NPP	29.61770	74.33600	14:26:13	D	4.40
38	HANUMANGARH	HANUMANGARH	S-NPP	29.62330	74.32460	14:26:13	D	10.50
39	HANUMANGARH	HANUMANGARH	S-NPP	29.62360	74.33010	14:26:13	D	16.20
40	HANUMANGARH	HANUMANGARH	S-NPP	29.63210	74.36840	14:26:13	D	1.90
41	HANUMANGARH	PILIBANGA	S-NPP	29.43480	74.02400	12:45:55	D	4.80
42	HANUMANGARH	PILIBANGA	S-NPP	29.43610	74.02910	12:45:55	D	4.50
43	HANUMANGARH	PILIBANGA	AQUA	29.42200	74.00700	14:21:31	D	24.30
44	HANUMANGARH	PILIBANGA	AQUA	29.48300	74.10400	14:21:31	D	30.60
45	HANUMANGARH	PILIBANGA	AQUA	29.48300	74.11100	14:21:31	D	46.30
46	HANUMANGARH	PILIBANGA	S-NPP	29.41840	73.98220	14:26:13	D	1.70
47	HANUMANGARH	PILIBANGA	S-NPP	29.43540	73.96000	14:26:13	D	6.90
48	HANUMANGARH	PILIBANGA	S-NPP	29.44670	74.04330	14:26:13	D	3.40
49	HANUMANGARH	PILIBANGA	S-NPP	29.44710	74.04340	14:26:13	D	3.60
50	HANUMANGARH	PILIBANGA	S-NPP	29.45390	74.05870	14:26:13	D	1.20
51	HANUMANGARH	PILIBANGA	S-NPP	29.45410	74.05870	14:26:13	D	1.90
52	HANUMANGARH	PILIBANGA	S-NPP	29.45750	74.01090	14:26:13	D	2.10
53	HANUMANGARH	PILIBANGA	S-NPP	29.46680	74.06840	14:26:13	D	4.40
54	HANUMANGARH	PILIBANGA	S-NPP	29.46700	74.06840	14:26:13	D	7.80
55	HANUMANGARH	PILIBANGA	S-NPP	29.47290	74.06800	14:26:13	D	12.10
56	HANUMANGARH	PILIBANGA	S-NPP	29.47310	74.06790	14:26:13	D	7.80
57	HANUMANGARH	PILIBANGA	S-NPP	29.47630	74.12100	14:26:13	D	7.40
58	HANUMANGARH	PILIBANGA	S-NPP	29.48820	74.11480	14:26:13	D	2.10
59	HANUMANGARH	TIBI	S-NPP	29.49450	74.56550	12:45:55	D	5.30
60	HANUMANGARH	TIBI	S-NPP	29.54250	74.44380	12:45:55	D	12.60
61	HANUMANGARH	TIBI	S-NPP	29.54380	74.44850	12:45:55	D	24.80
62	HANUMANGARH	TIBI	S-NPP	29.64530	74.53340	12:45:55	D	3.90
63	HANUMANGARH	TIBI	AQUA	29.49700	74.55300	14:21:31	D	32.20
64	HANUMANGARH	TIBI	AQUA	29.53200	74.51800	14:21:31	D	20.90
65	HANUMANGARH	TIBI	AQUA	29.63100	74.47700	14:21:31	D	17.40

66	HANUMANGARH	TIBI	S-NPP	29.50010	74.54980	14:26:13	D	4.30
67	HANUMANGARH	TIBI	S-NPP	29.50290	74.54900	14:26:13	D	12.30
68	HANUMANGARH	TIBI	S-NPP	29.50640	74.54930	14:26:13	D	12.80
69	HANUMANGARH	TIBI	S-NPP	29.53010	74.51940	14:26:13	D	10.20
70	HANUMANGARH	TIBI	S-NPP	29.53950	74.57570	14:26:13	D	5.70
71	HANUMANGARH	TIBI	S-NPP	29.54670	74.47870	14:26:13	D	6.30
72	HANUMANGARH	TIBI	S-NPP	29.55520	74.51770	14:26:13	D	2.40
73	HANUMANGARH	TIBI	S-NPP	29.63370	74.50890	14:26:13	D	4.50
74	KOTA	LADPURA	S-NPP	25.13400	75.95520	12:45:55	D	2.50
75	KOTA	LADPURA	S-NPP	25.13640	75.95300	12:45:55	D	2.80
76	KOTA	LADPURA	S-NPP	25.16530	76.00670	12:45:55	D	4.20
77	KOTA	LADPURA	S-NPP	25.16740	76.00450	12:45:55	D	5.70
78	KOTA	PIPALDA	S-NPP	25.43520	76.52270	12:45:55	D	4.90
79	KOTA	PIPALDA	S-NPP	25.46270	76.53780	12:45:55	D	7.00
80	KOTA	PIPALDA	S-NPP	25.46370	76.54200	12:45:55	D	5.40
81	KOTA	PIPALDA	S-NPP	25.71870	76.43700	12:45:55	D	4.90
82	KOTA	PIPALDA	S-NPP	25.71980	76.44130	12:45:55	D	4.90
83	KOTA	PIPALDA	S-NPP	25.72830	76.51060	12:45:55	D	9.50
84	KOTA	PIPALDA	S-NPP	25.45520	76.51660	14:26:13	D	4.30
85	KOTA	PIPALDA	S-NPP	25.45640	76.51190	14:26:13	D	3.90
86	KOTA	SANGOD	S-NPP	25.06320	76.20590	12:45:55	D	8.20
87	SWAIMADHOPUR	KHANDAR	S-NPP	25.87320	76.55150	12:45:55	D	2.00
88	SWAIMADHOPUR	KHANDAR	S-NPP	25.94780	76.60180	12:45:55	D	1.80
89	SWAIMADHOPUR	KHANDAR	TERRA	25.94500	76.60500	11:12:40	D	10.30
90	SWAIMADHOPUR	KHANDAR	S-NPP	25.89380	76.53620	14:26:13	D	5.90
91	SWAIMADHOPUR	KHANDAR	S-NPP	25.96100	76.62850	14:26:13	D	3.50

Details of residue burning events in Madhya Pradesh on 05-Nov-2022

S. No.	District	Tehsil / Block	Satellite	Latitude	Longitude	ACQ_TIME	Day / Night	Fire Power (W/m ²)
1	ASHOKNAGAR	ASHOKNAGAR	S-NPP	24.55740	77.66820	12:45:55	D	3.30
2	ASHOKNAGAR	ASHOKNAGAR	S-NPP	24.57320	77.81580	12:45:55	D	2.10
3	ASHOKNAGAR	CHANDERI	S-NPP	24.59110	77.97030	12:45:55	D	1.50
4	ASHOKNAGAR	ISAGARH	TERRA	24.87000	77.76400	11:12:40	D	15.60
5	ASHOKNAGAR	MUNGAOLI	S-NPP	24.30660	77.96450	12:45:55	D	1.10
6	ASHOKNAGAR	MUNGAOLI	S-NPP	24.31870	77.98010	12:45:55	D	3.40
7	ASHOKNAGAR	MUNGAOLI	S-NPP	24.35040	78.09480	12:45:55	D	1.80
8	ASHOKNAGAR	MUNGAOLI	S-NPP	24.52270	78.05430	12:45:55	D	1.20
9	ASHOKNAGAR	MUNGAOLI	S-NPP	24.55090	78.08100	12:45:55	D	0.80
10	ASHOKNAGAR	MUNGAOLI	S-NPP	24.55570	78.10900	12:45:55	D	3.20
11	ASHOKNAGAR	MUNGAOLI	S-NPP	24.56580	78.08010	12:45:55	D	3.60
12	ASHOKNAGAR	MUNGAOLI	S-NPP	24.32290	77.93470	14:26:13	D	7.30
13	ASHOKNAGAR	MUNGAOLI	S-NPP	24.33830	78.07940	14:26:13	D	3.50
14	BHIND	GOHAD	S-NPP	26.44540	78.37110	12:45:55	D	8.60
15	BHIND	GOHAD	S-NPP	26.44610	78.37430	12:45:55	D	8.60
16	BHIND	GOHAD	S-NPP	26.45240	78.29090	12:45:55	D	3.70
17	BHIND	GOHAD	S-NPP	26.45310	78.29410	12:45:55	D	5.80
18	BHIND	GOHAD	S-NPP	26.45400	78.29070	12:45:55	D	2.60
19	BHIND	GOHAD	S-NPP	26.45480	78.29390	12:45:55	D	4.50
20	BHIND	LAHAR	S-NPP	26.01380	78.82550	12:45:55	D	7.10
21	BHIND	LAHAR	S-NPP	26.01510	78.82500	12:45:55	D	7.70
22	BHIND	LAHAR	S-NPP	26.04240	78.78550	12:45:55	D	3.70
23	DAMOH	JABERA	S-NPP	23.61070	79.86830	12:45:55	D	4.50
24	DATIA	BHANDER	S-NPP	25.88310	78.84290	12:45:55	D	7.20
25	DATIA	DATIA	S-NPP	25.52170	78.31430	12:45:55	D	1.00
26	DATIA	DATIA	S-NPP	25.60170	78.62660	12:45:55	D	2.20
27	DATIA	DATIA	S-NPP	25.66660	78.59410	12:45:55	D	5.40
28	DATIA	DATIA	S-NPP	25.73530	78.48260	12:45:55	D	2.50
29	DATIA	DATIA	S-NPP	25.73720	78.48350	12:45:55	D	1.40

30	DATIA	DATIA	S-NPP	25.74450	78.45280	12:45:55	D	1.50
31	DATIA	DATIA	S-NPP	25.78170	78.52460	12:45:55	D	2.20
32	DATIA	SEONDHA	S-NPP	25.79740	78.47620	12:45:55	D	5.10
33	DATIA	SEONDHA	S-NPP	25.80030	78.46520	12:45:55	D	2.40
34	DATIA	SEONDHA	S-NPP	25.80240	78.47480	12:45:55	D	4.00
35	DATIA	SEONDHA	S-NPP	25.80310	78.47810	12:45:55	D	6.50
36	DATIA	SEONDHA	S-NPP	25.80930	78.60140	12:45:55	D	2.70
37	DATIA	SEONDHA	S-NPP	25.81520	78.50890	12:45:55	D	2.80
38	DATIA	SEONDHA	S-NPP	25.82300	78.49660	12:45:55	D	1.30
39	DATIA	SEONDHA	S-NPP	25.83050	78.60240	12:45:55	D	1.80
40	DATIA	SEONDHA	S-NPP	25.84520	78.62190	12:45:55	D	3.80
41	DATIA	SEONDHA	S-NPP	25.89190	78.53050	12:45:55	D	1.50
42	DATIA	SEONDHA	S-NPP	25.89680	78.55270	12:45:55	D	2.70
43	DATIA	SEONDHA	S-NPP	25.90180	78.55140	12:45:55	D	2.70
44	DATIA	SEONDHA	S-NPP	25.92100	78.49580	12:45:55	D	1.60
45	DATIA	SEONDHA	S-NPP	25.92780	78.59800	12:45:55	D	5.80
46	DATIA	SEONDHA	S-NPP	25.93280	78.57320	12:45:55	D	3.00
47	DATIA	SEONDHA	S-NPP	25.95530	78.65200	12:45:55	D	7.50
48	DATIA	SEONDHA	S-NPP	25.97480	78.55210	12:45:55	D	3.30
49	GUNA	GUNA	S-NPP	24.58700	77.42230	12:45:55	D	7.80
50	GUNA	GUNA	S-NPP	24.80180	77.40680	12:45:55	D	4.00
51	GUNA	GUNA	S-NPP	24.89110	77.12350	12:45:55	D	3.70
52	GUNA	GUNA	S-NPP	24.89310	77.12320	12:45:55	D	3.50
53	GUNA	GUNA	S-NPP	25.03420	77.00790	01:35:56	N	1.00
54	GWALIOR	BHITARWAR	S-NPP	25.77430	78.10280	12:45:55	D	2.80
55	GWALIOR	BHITARWAR	S-NPP	25.78140	78.08640	12:45:55	D	1.40
56	GWALIOR	BHITARWAR	S-NPP	25.82210	77.97750	12:45:55	D	3.00
57	GWALIOR	BHITARWAR	S-NPP	25.82970	78.08420	12:45:55	D	2.70
58	GWALIOR	BHITARWAR	S-NPP	25.83120	78.09100	12:45:55	D	4.50
59	GWALIOR	BHITARWAR	S-NPP	25.84030	78.13150	12:45:55	D	4.50
60	GWALIOR	BHITARWAR	S-NPP	25.84570	78.17990	12:45:55	D	3.90
61	GWALIOR	BHITARWAR	S-NPP	25.86010	78.05060	12:45:55	D	2.20
62	GWALIOR	BHITARWAR	S-NPP	25.86130	78.05110	12:45:55	D	2.20

63	GWALIOR	BHITARWAR	S-NPP	25.87430	78.03680	12:45:55	D	9.60
64	GWALIOR	BHITARWAR	S-NPP	25.87940	78.03550	12:45:55	D	3.50
65	GWALIOR	BHITARWAR	S-NPP	25.88020	78.03890	12:45:55	D	3.50
66	GWALIOR	BHITARWAR	S-NPP	25.88410	78.12750	12:45:55	D	3.10
67	GWALIOR	BHITARWAR	S-NPP	25.91330	78.13740	12:45:55	D	2.30
68	GWALIOR	BHITARWAR	S-NPP	25.92650	78.14810	12:45:55	D	3.50
69	GWALIOR	BHITARWAR	S-NPP	25.92840	78.10850	12:45:55	D	2.60
70	GWALIOR	BHITARWAR	S-NPP	25.93160	78.14680	12:45:55	D	3.50
71	GWALIOR	BHITARWAR	S-NPP	25.93970	78.15880	12:45:55	D	4.40
72	GWALIOR	DABRA	S-NPP	25.82310	78.27070	12:45:55	D	1.70
73	GWALIOR	DABRA	S-NPP	25.89670	78.31360	12:45:55	D	2.40
74	GWALIOR	DABRA	S-NPP	25.90790	78.18500	12:45:55	D	5.70
75	GWALIOR	DABRA	S-NPP	25.90870	78.18840	12:45:55	D	5.70
76	GWALIOR	DABRA	S-NPP	25.93390	78.27640	12:45:55	D	2.60
77	GWALIOR	DABRA	S-NPP	25.94860	78.34170	12:45:55	D	2.50
78	GWALIOR	DABRA	S-NPP	25.99520	78.31200	12:45:55	D	2.20
79	GWALIOR	GWALIOR	S-NPP	25.88870	77.74440	12:45:55	D	8.30
80	GWALIOR	GWALIOR	S-NPP	25.88970	77.74150	12:45:55	D	6.00
81	GWALIOR	GWALIOR	S-NPP	25.89050	77.74510	12:45:55	D	6.60
82	GWALIOR	GWALIOR	S-NPP	26.06430	77.86320	12:45:55	D	2.90
83	GWALIOR	GWALIOR	S-NPP	26.30480	78.11130	12:45:55	D	1.60
84	HOSHANGABAD	BABAI	S-NPP	22.66930	77.98050	12:45:55	D	2.50
85	HOSHANGABAD	BABAI	S-NPP	22.68310	77.98170	12:45:55	D	2.10
86	HOSHANGABAD	BABAI	S-NPP	22.71630	77.90560	12:45:55	D	1.50
87	HOSHANGABAD	BABAI	S-NPP	22.74650	77.91030	12:45:55	D	6.10
88	HOSHANGABAD	BABAI	S-NPP	22.74880	77.82510	12:45:55	D	3.30
89	HOSHANGABAD	BABAI	S-NPP	22.74970	77.85460	12:45:55	D	4.20
90	HOSHANGABAD	BABAI	S-NPP	22.75150	77.85420	12:45:55	D	2.70
91	HOSHANGABAD	BABAI	S-NPP	22.75520	77.90370	12:45:55	D	2.80
92	HOSHANGABAD	BABAI	S-NPP	22.75620	77.80610	12:45:55	D	3.40
93	HOSHANGABAD	BABAI	S-NPP	22.75660	77.90350	12:45:55	D	2.50
94	HOSHANGABAD	BABAI	S-NPP	22.75820	77.80560	12:45:55	D	3.50
95	HOSHANGABAD	BABAI	S-NPP	22.77540	77.89020	12:45:55	D	4.70

96	HOSHANGABAD	BABAI	S-NPP	22.77690	77.88990	12:45:55	D	6.00
97	HOSHANGABAD	BABAI	S-NPP	22.77920	77.85550	12:45:55	D	2.70
98	HOSHANGABAD	BABAI	S-NPP	22.66390	78.02970	14:26:13	D	9.90
99	HOSHANGABAD	BABAI	S-NPP	22.66610	78.02960	14:26:13	D	14.70
100	HOSHANGABAD	BABAI	S-NPP	22.79720	77.84750	14:26:13	D	6.70
101	HOSHANGABAD	BANKHERI	S-NPP	22.80270	78.57950	12:45:55	D	3.00
102	HOSHANGABAD	BANKHERI	S-NPP	22.80870	78.58170	12:45:55	D	4.80
103	HOSHANGABAD	BANKHERI	S-NPP	22.81070	78.57990	12:45:55	D	4.50
104	HOSHANGABAD	BANKHERI	S-NPP	22.81290	78.46470	12:45:55	D	3.40
105	HOSHANGABAD	BANKHERI	S-NPP	22.81650	78.55570	12:45:55	D	1.90
106	HOSHANGABAD	BANKHERI	S-NPP	22.84530	78.55980	12:45:55	D	2.90
107	HOSHANGABAD	BANKHERI	S-NPP	22.85060	78.55840	12:45:55	D	3.40
108	HOSHANGABAD	BANKHERI	S-NPP	22.89510	78.45510	12:45:55	D	1.90
109	HOSHANGABAD	HOSHANGABAD	S-NPP	22.63310	77.56430	12:45:55	D	1.90
110	HOSHANGABAD	HOSHANGABAD	S-NPP	22.65310	77.73020	12:45:55	D	6.10
111	HOSHANGABAD	HOSHANGABAD	S-NPP	22.65400	77.68210	12:45:55	D	4.60
112	HOSHANGABAD	HOSHANGABAD	S-NPP	22.65950	77.68070	12:45:55	D	4.60
113	HOSHANGABAD	HOSHANGABAD	S-NPP	22.69100	77.79340	12:45:55	D	2.30
114	HOSHANGABAD	HOSHANGABAD	S-NPP	22.65080	77.67860	14:26:13	D	6.20
115	HOSHANGABAD	HOSHANGABAD	S-NPP	22.71510	77.73840	14:26:13	D	5.20
116	HOSHANGABAD	HOSHANGABAD	S-NPP	22.71910	77.74020	14:26:13	D	5.80
117	HOSHANGABAD	ITARSI	S-NPP	22.52470	77.66810	12:45:55	D	3.10
118	HOSHANGABAD	ITARSI	S-NPP	22.62360	77.87100	12:45:55	D	4.10
119	HOSHANGABAD	ITARSI	S-NPP	22.67250	77.78960	12:45:55	D	7.40
120	HOSHANGABAD	ITARSI	S-NPP	22.62580	77.79060	14:26:13	D	6.50
121	HOSHANGABAD	ITARSI	S-NPP	22.62940	77.79030	14:26:13	D	3.90
122	HOSHANGABAD	ITARSI	S-NPP	22.62990	77.79770	14:26:13	D	3.90
123	HOSHANGABAD	PIPARIYA	S-NPP	22.67210	78.29420	12:45:55	D	5.40
124	HOSHANGABAD	PIPARIYA	S-NPP	22.94440	78.38750	12:45:55	D	1.50
125	HOSHANGABAD	SEONI MALWA	S-NPP	22.38000	77.48680	12:45:55	D	3.90
126	HOSHANGABAD	SEONI MALWA	S-NPP	22.39710	77.48230	12:45:55	D	4.10
127	HOSHANGABAD	SEONI MALWA	S-NPP	22.46860	77.55410	12:45:55	D	2.20
128	HOSHANGABAD	SEONI MALWA	S-NPP	22.47570	77.53820	12:45:55	D	2.80

129	HOSHANGABAD	SEONI MALWA	S-NPP	22.47700	77.53840	12:45:55	D	3.50
130	HOSHANGABAD	SEONI MALWA	S-NPP	22.51430	77.64880	12:45:55	D	2.40
131	HOSHANGABAD	SEONI MALWA	TERRA	22.39900	77.48000	11:12:40	D	24.40
132	HOSHANGABAD	SEONI MALWA	S-NPP	22.40950	77.48270	14:26:13	D	10.80
133	HOSHANGABAD	SEONI MALWA	S-NPP	22.41100	77.48400	14:26:13	D	14.40
134	HOSHANGABAD	SEONI MALWA	S-NPP	22.46380	77.55700	14:26:13	D	5.30
135	HOSHANGABAD	SOHAGPUR	S-NPP	22.75770	78.24320	12:45:55	D	4.60
136	HOSHANGABAD	SOHAGPUR	S-NPP	22.77370	78.31460	12:45:55	D	3.90
137	HOSHANGABAD	SOHAGPUR	S-NPP	22.81960	78.20360	01:35:56	N	0.90
138	HOSHANGABAD	SOHAGPUR	S-NPP	22.82110	78.19470	12:45:55	D	7.60
139	HOSHANGABAD	SOHAGPUR	S-NPP	22.82160	78.19410	12:45:55	D	7.00
140	JABALPUR	JABALPUR	S-NPP	22.88120	79.84960	12:45:55	D	5.80
141	JABALPUR	JABALPUR	S-NPP	22.88170	79.84890	12:45:55	D	6.30
142	JABALPUR	JABALPUR	S-NPP	23.04430	79.98030	12:45:55	D	10.80
143	JABALPUR	JABALPUR	S-NPP	23.12430	79.98890	12:45:55	D	5.40
144	JABALPUR	JABALPUR	S-NPP	23.17690	79.82810	12:45:55	D	11.00
145	JABALPUR	SAHPURA	S-NPP	23.17820	79.82570	12:45:55	D	5.50
146	JABALPUR	SIHORA	S-NPP	23.47790	80.25410	12:45:55	D	3.70
147	NARSHIMAPURA	GADARWARA	S-NPP	22.85170	78.85690	12:45:55	D	4.10
148	NARSHIMAPURA	GADARWARA	S-NPP	22.86220	78.58560	12:45:55	D	3.40
149	NARSHIMAPURA	NARSIMHAPUR	S-NPP	22.76250	79.29740	12:45:55	D	2.20
150	RAISEN	BARELI	S-NPP	22.92410	78.06660	12:45:55	D	2.10
151	RAISEN	BARELI	S-NPP	22.93550	78.24470	12:45:55	D	3.00
152	SAGAR	REHLI	S-NPP	23.57990	79.11890	12:45:55	D	2.30
153	SEHORE	BUDHNI	S-NPP	22.72060	77.59940	14:26:13	D	7.20
154	SEHORE	BUDHNI	S-NPP	22.72320	77.59410	14:26:13	D	9.10
155	SEONI	GHANSAUR	S-NPP	22.46890	79.71610	12:45:55	D	1.70
156	SEONI	KEWLARI	S-NPP	22.31900	79.86840	12:45:55	D	4.80
157	SEONI	KEWLARI	S-NPP	22.31920	79.86640	12:45:55	D	4.30
158	SEONI	KEWLARI	S-NPP	22.33480	79.79390	12:45:55	D	1.10
159	SEONI	KEWLARI	S-NPP	22.34860	79.83380	12:45:55	D	2.50
160	SEONI	KEWLARI	S-NPP	22.45040	79.97430	12:45:55	D	5.90
161	SEONI	KURAI	S-NPP	21.91490	79.46890	12:45:55	D	1.20

162	SEONI	KURAI	S-NPP	21.92700	79.42060	12:45:55	D	1.90
163	SEONI	LAKHNADOU	S-NPP	22.47760	79.44130	12:45:55	D	2.50
164	SEONI	LAKHNADOU	S-NPP	22.48420	79.49660	12:45:55	D	7.00
165	SEONI	LAKHNADOU	S-NPP	22.57010	79.65200	12:45:55	D	1.50
166	SEONI	SEONI	S-NPP	22.00730	79.41040	12:45:55	D	3.40
167	SEONI	SEONI	S-NPP	22.04670	79.41850	12:45:55	D	2.50
168	SEONI	SEONI	S-NPP	22.15630	79.54670	12:45:55	D	2.00
169	SEONI	SEONI	S-NPP	22.15890	79.74620	12:45:55	D	2.00
170	SEONI	SEONI	S-NPP	22.16770	79.47610	12:45:55	D	3.10
171	SEONI	SEONI	S-NPP	22.17460	79.70450	12:45:55	D	1.00
172	SEONI	SEONI	S-NPP	22.18010	79.65710	12:45:55	D	0.90
173	SEONI	SEONI	S-NPP	22.20890	79.79060	12:45:55	D	5.50
174	SEONI	SEONI	S-NPP	22.21750	79.78200	12:45:55	D	13.20
175	SEONI	SEONI	S-NPP	22.21810	79.78510	12:45:55	D	13.20
176	SEONI	SEONI	S-NPP	22.22240	79.78080	12:45:55	D	2.00
177	SEONI	SEONI	S-NPP	22.22690	79.67870	12:45:55	D	2.30
178	SEONI	SEONI	S-NPP	22.25720	79.62240	12:45:55	D	5.90
179	SEONI	SEONI	S-NPP	22.25780	79.82410	12:45:55	D	5.10
180	SEONI	SEONI	S-NPP	22.26570	79.81240	12:45:55	D	2.60
181	SEONI	SEONI	S-NPP	22.29330	79.77010	12:45:55	D	1.90
182	SEONI	SEONI	S-NPP	22.30740	79.73910	12:45:55	D	2.60
183	SEONI	SEONI	S-NPP	22.33120	79.45450	12:45:55	D	2.20
184	SHEOPUR	KARAHAL	S-NPP	25.37320	76.85920	12:45:55	D	9.20
185	SHEOPUR	KARAHAL	S-NPP	25.40540	76.80620	12:45:55	D	5.20
186	SHEOPUR	KARAHAL	S-NPP	25.40740	76.81440	12:45:55	D	6.00
187	SHEOPUR	KARAHAL	S-NPP	25.41750	76.80720	12:45:55	D	4.30
188	SHEOPUR	KARAHAL	S-NPP	25.52790	77.06360	12:45:55	D	2.30
189	SHEOPUR	KARAHAL	S-NPP	25.52940	77.06350	12:45:55	D	3.60
190	SHEOPUR	KARAHAL	S-NPP	25.53010	76.74840	12:45:55	D	6.70
191	SHEOPUR	KARAHAL	S-NPP	25.37230	76.85500	14:26:13	D	8.10
192	SHEOPUR	KARAHAL	S-NPP	25.37350	76.85790	14:26:13	D	4.50
193	SHEOPUR	KARAHAL	S-NPP	25.42240	76.87940	14:26:13	D	6.00
194	SHEOPUR	KARAHAL	S-NPP	25.42970	76.88590	14:26:13	D	13.40

195	SHEOPUR	KARAHAL	S-NPP	25.51820	76.74540	14:26:13	D	14.70
196	SHEOPUR	KARAHAL	S-NPP	25.56380	76.81130	14:26:13	D	5.00
197	SHEOPUR	SHEOPUR	S-NPP	25.47050	76.67140	12:45:55	D	7.20
198	SHEOPUR	SHEOPUR	S-NPP	25.51500	76.58200	12:45:55	D	3.20
199	SHEOPUR	SHEOPUR	S-NPP	25.51650	76.58000	12:45:55	D	1.80
200	SHEOPUR	SHEOPUR	S-NPP	25.51770	76.64450	12:45:55	D	10.10
201	SHEOPUR	SHEOPUR	S-NPP	25.51900	76.67560	12:45:55	D	3.80
202	SHEOPUR	SHEOPUR	S-NPP	25.51950	76.54280	12:45:55	D	4.30
203	SHEOPUR	SHEOPUR	S-NPP	25.51950	76.64230	12:45:55	D	9.00
204	SHEOPUR	SHEOPUR	S-NPP	25.52380	76.54310	12:45:55	D	4.90
205	SHEOPUR	SHEOPUR	S-NPP	25.52550	76.67820	12:45:55	D	7.50
206	SHEOPUR	SHEOPUR	S-NPP	25.52760	76.67590	12:45:55	D	4.20
207	SHEOPUR	SHEOPUR	S-NPP	25.53010	76.67250	12:45:55	D	6.70
208	SHEOPUR	SHEOPUR	S-NPP	25.53180	76.54390	12:45:55	D	3.70
209	SHEOPUR	SHEOPUR	S-NPP	25.54260	76.62400	12:45:55	D	4.00
210	SHEOPUR	SHEOPUR	S-NPP	25.54360	76.62830	12:45:55	D	6.10
211	SHEOPUR	SHEOPUR	S-NPP	25.54550	76.62620	12:45:55	D	12.80
212	SHEOPUR	SHEOPUR	S-NPP	25.57400	76.54550	12:45:55	D	6.00
213	SHEOPUR	SHEOPUR	S-NPP	25.57500	76.54980	12:45:55	D	7.30
214	SHEOPUR	SHEOPUR	S-NPP	25.57960	76.54390	12:45:55	D	5.00
215	SHEOPUR	SHEOPUR	S-NPP	25.58400	76.71350	12:45:55	D	11.00
216	SHEOPUR	SHEOPUR	S-NPP	25.58850	76.63210	12:45:55	D	3.80
217	SHEOPUR	SHEOPUR	S-NPP	25.59090	76.74250	12:45:55	D	4.10
218	SHEOPUR	SHEOPUR	S-NPP	25.59970	76.70460	12:45:55	D	9.90
219	SHEOPUR	SHEOPUR	S-NPP	25.61630	76.62400	12:45:55	D	2.20
220	SHEOPUR	SHEOPUR	S-NPP	25.63930	76.51360	12:45:55	D	4.60
221	SHEOPUR	SHEOPUR	S-NPP	25.65410	76.55030	12:45:55	D	1.50
222	SHEOPUR	SHEOPUR	S-NPP	25.66360	76.61530	12:45:55	D	4.60
223	SHEOPUR	SHEOPUR	S-NPP	25.66840	76.72040	12:45:55	D	4.60
224	SHEOPUR	SHEOPUR	S-NPP	25.67070	76.71980	12:45:55	D	4.40
225	SHEOPUR	SHEOPUR	S-NPP	25.67200	76.71050	12:45:55	D	6.00
226	SHEOPUR	SHEOPUR	S-NPP	25.68600	76.55930	12:45:55	D	2.60
227	SHEOPUR	SHEOPUR	S-NPP	25.68920	76.64820	12:45:55	D	2.90

228	SHEOPUR	SHEOPUR	S-NPP	25.69450	76.69540	12:45:55	D	8.30
229	SHEOPUR	SHEOPUR	S-NPP	25.72420	76.62040	12:45:55	D	2.60
230	SHEOPUR	SHEOPUR	S-NPP	25.72490	76.51230	12:45:55	D	4.80
231	SHEOPUR	SHEOPUR	S-NPP	25.73160	76.56480	12:45:55	D	2.50
232	SHEOPUR	SHEOPUR	S-NPP	25.73750	76.65200	12:45:55	D	4.30
233	SHEOPUR	SHEOPUR	S-NPP	25.75540	76.71370	12:45:55	D	4.10
234	SHEOPUR	SHEOPUR	S-NPP	25.75640	76.71780	12:45:55	D	4.10
235	SHEOPUR	SHEOPUR	S-NPP	25.75850	76.71680	12:45:55	D	7.50
236	SHEOPUR	SHEOPUR	S-NPP	25.76500	76.71940	12:45:55	D	5.10
237	SHEOPUR	SHEOPUR	S-NPP	25.76750	76.71460	12:45:55	D	5.60
238	SHEOPUR	SHEOPUR	S-NPP	25.76850	76.71880	12:45:55	D	7.10
239	SHEOPUR	SHEOPUR	S-NPP	25.76940	76.72290	12:45:55	D	7.10
240	SHEOPUR	SHEOPUR	S-NPP	25.77050	76.71780	12:45:55	D	5.10
241	SHEOPUR	SHEOPUR	S-NPP	25.77100	76.70480	12:45:55	D	3.80
242	SHEOPUR	SHEOPUR	S-NPP	25.77150	76.72190	12:45:55	D	5.10
243	SHEOPUR	SHEOPUR	S-NPP	25.77160	76.55800	12:45:55	D	5.70
244	SHEOPUR	SHEOPUR	S-NPP	25.78300	76.63080	12:45:55	D	10.10
245	SHEOPUR	SHEOPUR	S-NPP	25.81390	76.73650	12:45:55	D	8.10
246	SHEOPUR	SHEOPUR	S-NPP	25.81400	76.66190	12:45:55	D	2.00
247	SHEOPUR	SHEOPUR	S-NPP	25.85050	76.61580	12:45:55	D	5.80
248	SHEOPUR	SHEOPUR	S-NPP	25.85280	76.61520	12:45:55	D	4.40
249	SHEOPUR	SHEOPUR	S-NPP	25.86860	76.66830	12:45:55	D	3.60
250	SHEOPUR	SHEOPUR	S-NPP	25.87130	76.66750	12:45:55	D	3.40
251	SHEOPUR	SHEOPUR	S-NPP	25.91400	76.77300	12:45:55	D	4.90
252	SHEOPUR	SHEOPUR	S-NPP	25.91760	76.83710	12:45:55	D	4.60
253	SHEOPUR	SHEOPUR	S-NPP	25.91850	76.84120	12:45:55	D	5.20
254	SHEOPUR	SHEOPUR	TERRA	25.50400	76.72500	11:12:40	D	12.40
255	SHEOPUR	SHEOPUR	AQUA	25.54500	76.70800	14:21:31	D	144.70
256	SHEOPUR	SHEOPUR	AQUA	25.54700	76.70000	14:21:31	D	118.20
257	SHEOPUR	SHEOPUR	AQUA	25.55000	76.73000	14:21:31	D	112.30
258	SHEOPUR	SHEOPUR	AQUA	25.57200	76.67600	14:21:31	D	98.10
259	SHEOPUR	SHEOPUR	AQUA	25.57400	76.66800	14:21:31	D	67.50
260	SHEOPUR	SHEOPUR	AQUA	25.57700	76.69700	14:21:31	D	78.90

261	SHEOPUR	SHEOPUR	TERRA	25.69300	76.57700	11:12:40	D	13.40
262	SHEOPUR	SHEOPUR	TERRA	25.69400	76.70000	11:12:40	D	16.80
263	SHEOPUR	SHEOPUR	TERRA	25.69600	76.68600	11:12:40	D	13.80
264	SHEOPUR	SHEOPUR	AQUA	25.75500	76.70400	14:21:31	D	32.70
265	SHEOPUR	SHEOPUR	S-NPP	25.48880	76.59730	14:26:13	D	6.60
266	SHEOPUR	SHEOPUR	S-NPP	25.50170	76.58300	14:26:13	D	5.10
267	SHEOPUR	SHEOPUR	S-NPP	25.50850	76.58260	14:26:13	D	5.10
268	SHEOPUR	SHEOPUR	S-NPP	25.51050	76.73220	14:26:13	D	16.00
269	SHEOPUR	SHEOPUR	S-NPP	25.51530	76.58220	14:26:13	D	15.20
270	SHEOPUR	SHEOPUR	S-NPP	25.53040	76.72120	14:26:13	D	22.20
271	SHEOPUR	SHEOPUR	S-NPP	25.53690	76.71390	14:26:13	D	7.70
272	SHEOPUR	SHEOPUR	S-NPP	25.53730	76.71680	14:26:13	D	8.40
273	SHEOPUR	SHEOPUR	S-NPP	25.54410	76.72030	14:26:13	D	4.60
274	SHEOPUR	SHEOPUR	S-NPP	25.54450	76.72710	14:26:13	D	4.60
275	SHEOPUR	SHEOPUR	S-NPP	25.54460	76.72320	14:26:13	D	8.40
276	SHEOPUR	SHEOPUR	S-NPP	25.55020	76.70230	14:26:13	D	8.30
277	SHEOPUR	SHEOPUR	S-NPP	25.55140	76.72670	14:26:13	D	4.60
278	SHEOPUR	SHEOPUR	S-NPP	25.55150	76.72280	14:26:13	D	5.30
279	SHEOPUR	SHEOPUR	S-NPP	25.55220	76.74050	14:26:13	D	11.60
280	SHEOPUR	SHEOPUR	S-NPP	25.55230	76.73650	14:26:13	D	12.80
281	SHEOPUR	SHEOPUR	S-NPP	25.55830	76.72250	14:26:13	D	5.30
282	SHEOPUR	SHEOPUR	S-NPP	25.57420	76.64590	14:26:13	D	6.70
283	SHEOPUR	SHEOPUR	S-NPP	25.57550	76.66640	14:26:13	D	3.00
284	SHEOPUR	SHEOPUR	S-NPP	25.57700	76.69080	14:26:13	D	11.40
285	SHEOPUR	SHEOPUR	S-NPP	25.57730	76.69390	14:26:13	D	10.50
286	SHEOPUR	SHEOPUR	S-NPP	25.57900	76.72130	14:26:13	D	5.20
287	SHEOPUR	SHEOPUR	S-NPP	25.57900	76.72510	14:26:13	D	5.60
288	SHEOPUR	SHEOPUR	S-NPP	25.60690	76.73050	14:26:13	D	3.30
289	SHEOPUR	SHEOPUR	S-NPP	25.62760	76.72910	14:26:13	D	5.00
290	SHEOPUR	SHEOPUR	S-NPP	25.64580	76.68680	14:26:13	D	5.80
291	SHEOPUR	SHEOPUR	S-NPP	25.64640	76.68520	14:26:13	D	5.00
292	SHEOPUR	SHEOPUR	S-NPP	25.64910	76.60950	14:26:13	D	5.80
293	SHEOPUR	SHEOPUR	S-NPP	25.64950	76.52340	14:26:13	D	6.50

294	SHEOPUR	SHEOPUR	S-NPP	25.66820	76.60330	14:26:13	D	5.70
295	SHEOPUR	SHEOPUR	S-NPP	25.66920	76.60150	14:26:13	D	5.00
296	SHEOPUR	SHEOPUR	S-NPP	25.66990	76.52220	14:26:13	D	9.70
297	SHEOPUR	SHEOPUR	S-NPP	25.67140	76.52030	14:26:13	D	5.50
298	SHEOPUR	SHEOPUR	S-NPP	25.67930	76.56200	14:26:13	D	9.70
299	SHEOPUR	SHEOPUR	S-NPP	25.68010	76.57550	14:26:13	D	19.60
300	SHEOPUR	SHEOPUR	S-NPP	25.68100	76.56690	14:26:13	D	7.40
301	SHEOPUR	SHEOPUR	S-NPP	25.68140	76.57360	14:26:13	D	7.40
302	SHEOPUR	SHEOPUR	S-NPP	25.68170	76.58040	14:26:13	D	11.80
303	SHEOPUR	SHEOPUR	S-NPP	25.69940	76.64750	14:26:13	D	6.10
304	SHEOPUR	SHEOPUR	S-NPP	25.71550	76.57150	14:26:13	D	7.00
305	SHEOPUR	SHEOPUR	S-NPP	25.71550	76.68790	14:26:13	D	9.20
306	SHEOPUR	SHEOPUR	S-NPP	25.75820	76.71040	14:26:13	D	3.90
307	SHEOPUR	SHEOPUR	S-NPP	25.75850	76.71310	14:26:13	D	9.80
308	SHEOPUR	SHEOPUR	S-NPP	25.80250	76.63850	14:26:13	D	2.40
309	SHEOPUR	SHEOPUR	S-NPP	25.83680	76.75430	14:26:13	D	3.10
310	SHEOPUR	SHEOPUR	S-NPP	25.86680	76.66840	14:26:13	D	5.20
311	SHIVPURI	KOLARAS	S-NPP	24.85880	77.70700	12:45:55	D	2.60
312	SHIVPURI	KOLARAS	S-NPP	25.16670	77.66430	12:45:55	D	2.70
313	SHIVPURI	NARWAR	S-NPP	25.57440	78.25600	12:45:55	D	2.50
314	SHIVPURI	NARWAR	S-NPP	25.61480	78.12310	12:45:55	D	2.30
315	SHIVPURI	NARWAR	S-NPP	25.69070	78.02190	12:45:55	D	2.80
316	SHIVPURI	SHIVPURI	S-NPP	25.27820	77.77260	12:45:55	D	3.40
317	SHIVPURI	SHIVPURI	S-NPP	25.33870	77.60640	12:45:55	D	2.70
318	VIDESHA	BASODA	S-NPP	23.93940	78.08950	12:45:55	D	1.70
319	VIDESHA	KORWAI	S-NPP	24.24010	77.91960	12:45:55	D	5.10

The study used data received from following Satellites at NRSC Ground Station

S. No.	Satellite Name	Sensor	Resolution (meter)	Day / Night Passes
1.	Suomi NPP	VIIRS	375 / 750	Both
2.	Terra	MODIS	1000	Both
3.	Aqua	MODIS	1000	Both

**The rice mask for the Punjab and Haryana were provided by MNCFC, MoA&FW, Govt of India
The kharif crop mask for Delhi, Uttar Pradesh, Rajasthan and Madhya Pradesh were provided by NRSC**

Study Team

ICAR - IARI	Dr V.K. Sehgal	Principal & Nodal Scientist	iaricreams@gmail.com
	Dr Rajkumar Dhakar	Scientist	rajdhakar.iari@gmail.com
	Mr Mohd Jahangir	Lab Assistant (KRISHI)	mjahangir198@gmail.com
ICAR - ATARI	Dr Rajbir Singh	Director ATARI (Zone-I) Ludhiana	rajbirsingh.zpd@gmail.com
	Dr S.K. Singh	Director ATARI (Zone-II) Jodhpur	sushilsinghiipr@yahoo.co.in
	Dr Atar Singh	Director ATARI (Zone-III) Kanpur	zpdicarkanpur@gmail.com
ICAR - IASRI	Dr Rajender Parsad	Director	rajender.parsad@icar.gov.in

GIS Maps of fire events can be visualized online on ICAR KRISHI Geoportal website: <http://geoportal.icar.gov.in:8080/geoexplorer/composer/>

(Part of KRISHI Portal: <https://krishi.icar.gov.in> initiative)

and on IARI CREAMS website (<http://creams.iari.res.in/cms2/index.php>)
